THE

AMERICAN ATLAS:

OR,

A Geographical Deſcription

OF THE

WHOLE CONTINENT OF AMERICA:

WHEREIN ARE DELINEATED AT LARGE, ITS

SEVERAL REGIONS, COUNTRIES, STATES, AND ISLANDS;

AND CHIEFLY

THE BRITISH COLONIES,

Compoſed from numerous Surveys, ſeveral of which were made by Order of Government.

BY

Major HOLLAND, LEWIS EVANS, WILLIAM SCULL, HENRY MOUZON, Lieut. ROSS, J. COOK, MICHAEL LANE, JOSEPH GILBERT, GARDNER, HILLOCK, &c. &c.

ENGRAVED ON

FORTY-NINE COPPER-PLATES,

BY

[illegible] the King, and Others

THE BRITISH COLONIES,

Compoſed from numerous Surveys, ſeveral of which were made by Order of Government.

BY

Major HOLLAND, LEWIS EVANS, WILLIAM SCULL, HENRY MOUZON, Lieut. ROSS, J. COOK, MICHAEL LANE, JOSEPH GILBERT, GARDNER, HILLOCK, &c. &c.

ENGRAVED ON

FORTY-NINE COPPER-PLATES,

BY

The Late Mr. THOMAS JEFFERYS, GEOGRAPHER to the KING, and Others.

LONDON,

Printed and Sold by R. SAYER and BENNETT, Map, Chart, and Print Sellers, No. 53, FLEET-STREET.

MDCCLXXVIII.

RARE BOOKS
G1101
.J4
1778

INDEX

TO THE

MAPS.

1, 2, 3. NORTH and SOUTH AMERICA, with the *Atlantic* and *Pacific Oceans*; and the neareſt Coaſts of *Europe*, *Africa*, and *Aſia*: with comparative Tables of Latitude and Longitude, and the *Tracks* of the lateſt Circumnavigators, and other Diſcoveries. Comprehending the *Icy-Sea*, with the adjacent Coaſts of *Aſia* and *America*: *Greenland*, with the Countries and Iſlands about *Baffin's-Bay*, and Part of *Hudſon's-Bay*; the Coaſts of *California* and *New Albion*: the RUSSIAN DISCOVERIES between *Aſia* and *America*, taken from the Map publiſhed at *Peterſburg*, in 1774, by Mr. *J. Von Stahlin*, Secretary to the Imperial Academy: together with the Peninſula of *Kamtſchatka*, in *Aſia*, oppoſite thereto: and the *Iſlands* diſperſed over the *Pacific Ocean* to the North of the Line; the Reſt of *North-America*, and the Coaſts of *Europe* and *Africa*: alſo, great Part of the *South-Sea*, to the South of the Line, with the *Iſlands* diſperſed through the ſame; *South-America*, and the adjacent *Iſlands* in the *Southern Ocean*.

4. The RUSSIAN DISCOVERIES, previous to the Year 1763, from the original Map publiſhed by the Imperial Academy of *Peterſburg*; with the *Tracks* of the Ships ſent by the *Ruſſian* Government to explore the *American* and *Aſiatic* Coaſts.

5, 6. NORTH AMERICA, with the WEST-INDIA ISLANDS, on a large Scale, divided according to the laſt Treaty of Peace concluded at Paris, 10 February, 1763; wherein are particularly diſtinguiſhed the ſeveral PROVINCES and COLONIES which compoſe THE BRITISH EMPIRE, laid down according to the lateſt Surveys, and corrected from the original Materials of Governor Pownall, Member of Parliament, F. R. S. &c. &c. 1776.

7. The *Continent* of NORTH AMERICA.

8. The BRITISH EMPIRE in *North America*, as now divided into the ſeveral Colonies and Governments.

9. The RIVER ST. LAURENCE, from Fort *Frontenac* to the Iſland of *Anticoſti*, and Part of the Weſtern Coaſt of the *Gulf of St. Laurence*; ſhewing the Soundings, Rocks, Shoals, &c. containing alſo all the neceſſary Inſtructions for navigating the River; with ſeveral uſeful Appearances of Land, and the following particular Draughts:

The *Seven Iſlands*.
St. Nicholas or *Engliſh Harbour*.
The Road of *Tadouſſac*.
The *Traverſe*, or Paſſage from *Cape Torment*, into the South Channel of *Orleans* Iſland.

10. The GULF of ST. LAURENCE, from a great Number of actual Surveys, and other Materials, regulated and connected by Aſtronomical Obſervations; with a Table of thoſe Obſervations.

15, 16. NEW-ENGLAND, containing the Provinces of MASSACHUSETS-BAY, NEW-HAMPSHIRE, CONNECTICUT, and RHODE-ISLAND, divided into Counties and Townſhips: containing alſo an exact Draught of the Harbour, and a Plan of the Town of BOSTON.

17. NEW-YORK and NEW JERSEY, divided into Manors, Counties, and Townſhips, with the whole Country between Albany, Oſwego, Fort Frontenac, and Les Trois Riviers, exhibiting all the Grants made by French Governors on Lake Champlain, and between the Lake and Montreal, drawn by MAJOR HOLLAND, Surveyor General of the Northern Diſtrict in America: CORRECTED AND IMPROVED FROM THE ORIGINAL MATERIALS, by GOVERNOR POWNALL, Member of Parliament, F. R. S. &c. &c.

18. LAKE CHAMPLAIN, including LAKE GEORGE, CROWN POINT, and ST. JOHN, ſurveyed by Order of His Excellency Major-General Sir Jeffery Amherſt, Knight of the moſt Honourable Order of the Bath, Commander in Chief of His Majeſty's Forces in North-America, (now Lord Amherſt.) By WILLIAM BRASSIER, Draughtſman, 1762.

19. The PROVINCE of QUEBEC, according to the Royal Proclamation of the 7th of October, 1763, from the French Surveys, connected with thoſe made after the War. By CAPT. CARVER, and other Officers in his Majeſty's Service.

20. PENNSYLVANIA, exhibiting not only the improved Parts of that Province, but alſo its extenſive Frontiers; laid down from actual Surveys, and chiefly from the late Map of *William Scull*, publiſhed at *Philadelphia* in 1770.

21, 22. VIRGINIA and MARYLAND, drawn by *Joſhua Fry* and *Peter Jefferſon*.

23, 24. NORTH and SOUTH CAROLINA, ſhewing their Indian Frontiers, the Roads and Indian Paths, the Boundary or Provincial Lines, the ſeveral Townſhips, and other Diviſions of the Country; as alſo the Soundings, Currents, and Shoals on the Coaſt. Exhibiting their Boundaries on the Eaſt by the Sea, and on the Weſt by the *Apalachean Mountains*; with Part of the *Cherokees* Country: alſo, the Country of the *Upper Creeks*, a great Part of GEORGIA, and the two following particular Draughts, viz.

The Bar and Harbour of *Charleſtown*.
The Harbour of *Port-Royal*.

25. FLORIDA, EAST and WEST, with the *Gulf* of the ſame Name, and Part of the *Bahama Iſlands*, containing all the Particulars hitherto known of thoſe new Provinces, and the Soundings, Shoals, Currents, &c. on the Coaſt.

26. The RIVER MISSISIPPI, from the *Baliſe* to *Fort Chartres*.

4. The RUSSIAN DISCOVERIES, previous to the Year 1763, from the original Map published by the Imperial Academy of *Petersburg*; with the *Tracks* of the Ships sent by the *Russian* Government to explore the *American* and *Asiatic* Coasts.

5, 6. NORTH AMERICA, with the WEST-INDIA ISLANDS, on a large Scale, divided according to the last Treaty of Peace concluded at Paris, 10 February, 1763; wherein are particularly distinguished the several PROVINCES and COLONIES which compose THE BRITISH EMPIRE, laid down according to the latest Surveys, and corrected from the original Materials of Governor Pownall, Member of Parliament, F. R. S. &c. &c. 1776.

7. The *Continent* of NORTH AMERICA.

8. The BRITISH EMPIRE in *North America*, as now divided into the several Colonies and Governments.

9. The RIVER ST. LAURENCE, from Fort *Frontenac* to the Island of *Anticosti*, and Part of the Western Coast of the *Gulf of St. Laurence*; shewing the Soundings, Rocks, Shoals, &c. containing also all the necessary Instructions for navigating the River; with several useful Appearances of Land, and the following particular Draughts:

The *Seven Islands*.
St. Nicholas or *English Harbour*.
The Road of *Tadoussac*.
The *Traverse*, or Passage from *Cape Torment*, into the South Channel of *Orleans* Island.

10. The GULF of ST. LAURENCE, from a great Number of actual Surveys, and other Materials, regulated and connected by Astronomical Observations; with a Table of those Observations.

11. The ISLAND of ST. JOHN, in the *Gulf of St. Laurence*, divided into Counties and Parishes; and the Lots as granted by Government: to which are added, the Soundings round the Coast and Harbours. It contains, also,

A particular Map of the *Gulf of St. Laurence*, to shew the Situation of the Island.
A List of the Lots and Proprietors Names.
The Contents, in Acres, of the respective Divisions.

12. The Island of NEWFOUNDLAND, with the Rocks, Soundings, Shoals Currents, &c.

13. The BANKS of NEWFOUNDLAND, drawn from a great Number of hydrographical Surveys.

14. NOVA SCOTIA, and CAPE BRETON, with the adjacent Parts of *New England* and *Canada*.

Commander in Chief of His Majesty's Forces in North-America, (now Lord Amherst.) By WILLIAM BRASSIER, Draughtsman, 1762.

19. The PROVINCE of QUEBEC, according to the Royal Proclamation of the 7th of October, 1763, from the French Surveys, connected with those made after the War. By CAPT. CARVER, and other Officers in his Majesty's Service.

20. PENNSYLVANIA, exhibiting not only the improved Parts of that Province, but also its extensive Frontiers; laid down from actual Surveys, and chiefly from the late Map of *William Scull*, published at *Philadelphia* in 1770.

21, 22. VIRGINIA and MARYLAND, drawn by *Joshua Fry* and *Peter Jefferson*.

23, 24. NORTH and SOUTH CAROLINA, shewing their Indian Frontiers, the Roads and Indian Paths, the Boundary or Provincial Lines, the several Townships, and other Divisions of the Country; as also the Soundings, Currents, and Shoals on the Coast. Exhibiting their Boundaries on the East by the Sea, and on the West by the *Apalachean Mountains*; with Part of the *Cherokees* Country: also, the Country of the *Upper Creeks*, a great Part of GEORGIA, and the two following particular Draughts, viz.

The Bar and Harbour of *Charlestown*.
The Harbour of *Port-Royal*.

25. FLORIDA, EAST and WEST, with the *Gulf* of the same Name, and Part of the *Bahama Islands*, containing all the Particulars hitherto known of those new Provinces, and the Soundings, Shoals, Currents, &c. on the Coast.

26. The RIVER MISSISIPPI, from the *Balise* to *Fort Chartres*.

27. The BAY of HONDURAS, with the Countries granted to the *Logwood-cutters* by the late Treaty of Peace; and the English Settlement of *Black-River* on the Mosquito-Shore.

28, 29. SOUTH-AMERICA, from Monsr. *D'Anville*, with several Improvements, and the Addition of the latest Discoveries. Containing, *Terra Firma*, *New Granada*, *Guayana*, *Amazonia*, *Brasil*, and *Peru*; with a particular Draught of the FALKLAND ISLANDS, named by the French *Isles Malouines*, and discovered by *Hawkins*, in 1593: also, *Paraguay*, *Chaco*, *Tucuman*, *Chili*, and *Patagonia*; with a Geographical Narrative of *South-America*, and a summary Account of its Trade.

30. The STRAIGHTS OF MAGELLAN, enlarged from the Chart published at Madrid, in 1769, by *Don Juan de la Cruz Cano y Olmedilla*, of the Royal Academy of S. Fernando, and improved from the Surveys and Observations of Captains *Byron*, *Wallis*, and *Carteret*, compared with those of Monsr. de *Bougainville*; which contains also a particular Chart of *Magellania*, with the *Falklands Islands*.

71428

A CHART of NORTH and SOUTH AMERI

197° 35′. 187° 35′. 177° 35′. 167° 35′. 157° 35′. Longitude W. from London 147° 35′.

80

N O R T H E R N O

Latitudes observed by Capt.n BEHRING on the Coast of SIBERIA.

Thadeus *Cape and River*	62° 20′	*East Point of* Sukhotki *or* Chiokotskago	
Elbow of Swetoy Krest *or* Holy Cross Bay	65 . 20 .	*Isle* St.t Laurence	
Most Eastern Point or Cape Chukchense	66 . 35 .	*Isle* St.t Demetrius	
Elbow of Preobrazenski *Bay*	65 . 1 .	*The place from whence he returnd*	

Comparitive Table.

		West of London Long.	this Chart	Difference	Lat.	this Ch
Most East Coast of Siberia	by Moll	230° 00′.	190° 00′.	60° 00′.	72° 00′.	72° 0
	by Senex	137 . 00 .	190 . 00 .	53 . 00 .	72 . 00 .	72 . 0
Most West Coast of America	by Moll	140 . 00 .	160 . 00	20 . 00 .	50 . 00	70 . 0
	by Senex	140 . 00 .	160 . 00 .	20 . 00 .	50 . 00	70 . 0

From the above Table it appears, that the Coast of Asia *extends* 60 *Degrees more East than the Maps & Charts of* Moll *and* 53 *more than those of* Senex *place it, so that they extd a vast extent of Country in like manner they extend the North West Coast of* America 20 *Degrees in Long.d and* 20 *in Lat.de making the distance between the two* Continents *more than* 1000 *Leagues when it is left than* 100.

75

The N.E. end of Asia *forms part of* Siberia *& Drawn from* M.r Capt.n Behring (or Beering) *new Map of the Discoveries improved from this Map of the New Northern Archipelago. Published at Petersburgh* 1774 *by* M.r Von Stæhlin, *Secretary to the Imperial Academy.*

Coast of Three Russian Ships in 1728 *one of which arrived at Kamtschatka*

Szalaginski Nos

Holy Cape

called also

Tchuktskotskoi Nos

Peninsula of the
Tchuktschi
whose Extent and Dimensions are unknown

This Peninsula appears to be the Great Tract of Country whither the Tchuktschi *or* Tuutzi *still unconquered by them the Russians who discovered in* 1723.

To the West of the Longitude and as far as 80 *of Latitude the* Japanese *Map of the World, places Several Lands, Islands and by the Name of Ye Quo or the Dwarf Kingdom.*

Coasts frequented in Summer

Kopai

70

Sudoi Anui R.

TCHUCKTSCHI

Mt. Mukol

Anui R.

Indir R.

Pogibsha R.

A S I A

Serze Kamen

67° 18′ due far North capt.n Behring discovered An.o 1728.

Cape Chukchenoi

JUKAGIRI

Indir R.

Tschoma R.

Kutschuk

GREAT CONTINENT

[*Russ.* STACHTAN NITAIDA]

from whence the Russians fetch

Continuation of the Ame

Mschla

Indir Reef

Alaschka

H AMERICA, including the ATLANTIC and PACIFIC O

tude W. from London 147°. 35′. 137°. 35′. 127°. 35′. 117°. 35′. 107°. 35′. 97°. 35′.

N O C E A N

	Observers		H C This Chart	D S Bellins last Chart 1751
Cape Warwick or Resolution	Baffin 1615		Lat° 61 . 26	
	Southpoint Middleton Chart	1743	Lat° 61 . 10	62 . 45
			Long 46 . 25	43 . 15
Cape Chidley or Buttons Isles	Davis	1585	Lat° 61 . 10	63 . 0
			Long 46 . 0	44 . 30
Mill Isle	Baffin	1615	Lat° 64 . 0	
			Long 61 . 10	
C. Comfort	Baffin	1615	Lat° 65 . 0	65 . 45
			Long 65 . 20	65 . 10
K. Charles Cape	Fox	1631	Lat° 64 . 46	
			Long 61 . 10	
Ld Weston's Foreland	Fox	1631	Lat° 66 . 47	
			Long 58 . 5	
Port Nelson River	Ellis Smith	1747	Lat° 57 . 30	58 . 45
			Long 75 . 30	69 . 10

A

Alderman Jane 88. Sound

They land here plenty of Marcses but no signs of Inhabitants

This Shore bends much to the South.

St. James Lancasters Sound 74° 20′.

Hitherto they had an open Sea and sailed close by the Shore But hence South they had a ledge of Ice between them & the Shore

apt.n BEHRING on the Coast of SIBERIA.

62°. 20′.	*East Point of* Sukhotki *or* Chokotskago	64°. 25′.
63 . 20 .	*Isle* St. Laurence	64 . 00 .
66 . 35 .	*Isle* St. Demetrius	66 . 00 .
65 . 1 .	*The place from whence he returnd*	67 . 18 .

Comparitive Table.

London Long.	this Chart	Difference	Lat.	this Chart	Difference
130°. 00′.	190°. 00′.	60°. 00′.	72°. 00′.	72°. 00′.	00°. 00′.
137 . 00 .	190 . 00 .	53 . 00 .	72 . 00 .	72 . 00 .	00 . 00 .
140 . 00 .	160 . 00	20 . 00 .	70 . 00 .	70 . 00 .	00 . 00 .
140 . 00 .	160 . 00 .	20 . 00 .	50 . 00	70 . 00 .	20 . 00 .

Table it appears, that the Coast of …*rne more East than the Maps & Charts* …*e than those of* Senex *place it, so that* …*rent of Country in like manner they* …*Post Coast of America 20 Degrees in* …*at* …*so making the distance between* …*more than 1000 Leagues when it to*

To the West of this Longitude and as far as 80 of Latitude the Japanese Map of the World, places Several Lands, Islands under the Name of Ye Quic or the Dwarf Kingdom.

Mr.s de Bellin and Bruckner place erroneously Cap.n Behrings Isle, where he was stranded and died, here about, in Lat. 70° Long. 175°, and continue the Coast from California thither.

Continuation of the American Coast, according to the Japanese Map of the World, given by Kempfer to Sr. Hans Sloane

PRINCE WI

LAND

GREAT CONTINENT

THE POLAR CIRCLE

[*Russ. STACHTAN NITADA*]
from whence the Russians fetch

These parts, as yet wholly unknown are filled up, by Mr.s de Bruckve and Del'Isle, *with the pretended Discoveries*

Pacific

[C and PACIFIC OCEANS, with the nearest COASTS of EUR

107°35′ 97°35′ 87°35′ 77°35′ 67°35′ Longitude W. from London. 57°35′ 47°35′

COMPARITIVE TABLE.

HUDSONS STRAITS and BAY.

	Observers		This Chart	Bellins Hall Chart 1751	Difference	D'Anvilles Map	Difference
Cape Warwick or Resolution	Baffin	1015	Lat° 61 . 26				
	South point Middleton Chart	1743	Lat° 61 . 10	62 . 45	1 . 35	61 . 45	0 . 35
			Long 46 . 25	43 . 15	3 . 10	45 . 25	1 . 0
Cape Chidley or Buttons Isles	Davis	1585	Lat° 61 . 10	63 . 0	1 . 50	60 . 20	0 . 50
			Long 46 . 0	44 . 30	1 . 30	45 . 25	0 . 35
Mill Isle	Baffin	1615	Lat° 64 . 0				
			Long 61 . 10				
C. Comfort	Baffin	1615	Lat° 65 . 0	65 . 45	0 . 45	65 . 0	0 . 0
			Long 63 . 20	65 . 10	1 . 50	64 . 20	1 . 0
K. Charles Cape	Fox	1631	Lat° 64 . 40				
			Long 61 . 10				
Ld Westons Foreland	Fox	1631	Lat° 63 . 47				
			Long 58 . 5				
Port Nelson River	Ellis Smith	1747	Lat° 57 . 30	58 . 45	1 . 15		
			Long 75 . 40	69 . 10	6 . 30		

	Observers		This Chart	Bellins	Difference	D'Anvilles Map	Difference
Cape Dobbs	Smith	1747	Lat° 65 . 29	66 . 0	0 . 31	65 . 0	0 . 29
			Long 66 . 59	70 . 20	3 . 21	68 . 0	1 . 1
Marble Island	Smith	1747	Lat° 62 . 50				
			Long 74 . 48				
Pr. Wales Fort	Middleton	1743	Lat° 58 . 56	60 . 15	1 . 19	58 . 50	0 . 6
Churchill River			Long 77 . 15	72 . 30	4 . 45	72 . 10	0 . 20
Port Nelson River	Ellis Smith	1747	Lat° 57 . 30	58 . 45	1 . 15	57 . 0	0 . 30
			Long 75 . 40	69 . 10	6 . 30	72 . 0	3 . 40
C. Henrietta Maria	James	1632	Lat° 55 . 5	56 . 0	0 . 55	54 . 58	0 . 7
			Long 63 . 30	62 . 30	1 . 0	63 .	0 .
G.t Bear Island	Middleton	1737	Lat° 54 . 34				
			Long 62 . 16				
Charlton Island	James	1632	Lat° 52 . 3	53 . 0	0 . 57	51 . 40	0 . 23
			Long 82 . 30	80 . 0	82 . 30	80 . 50	1 . 40

DAVIS

Cape Farewel	Middl.	17
	Ins	
C. Bedford	Knotts	
C. Dudley Diggs	Baffin	
Lancaster Sound	Baffin	
Mount Raleg	Davis	
Lumleys Inlet	Davis	

ARCTIC

S.Tho.s Smiths Sound, the greatest in all the Bay extends even beyond 78.

Plenty of Whales

Var 56° W.

3 days sail in 1616

Carrys I.

The Variation has been found here of 56 degrees W. the most considerable hitherto Known.

Alderman James Sound

They land here plenty of Moozes but no sights of Inhabitants.

This Shore bends much to the South.

Baffins Bay

St James Lancasters Sound 74° 20′

Hitherto they had an open Sea and sailed close by the Shore But hence South they had a ledge of Ice between them & the Shore.

Here they saw Land

71° 46

due E. 60 leagues three Ice

Makhams I.

Whale Sound in 77° 30′ so named from the N.o of Whales.

Weftenholm Sound fit for fishing

C. Dudley Diggs

AN OPEN SEA

This an open Sea 72° 30′ N.o met the Ice 20 leagues from Land.

24 June in this Lat.e the Sails and Rigging grew so frozen as they could not hoyse them.

BAFFIN'S BAY

This noble Discovery was made in Search of a N.W. Passage, by Capt. Rob.t Bilot conducted by Will.m Baffin, in 1616 not 22. Neither did Muscle ever enter this Bay or give it the Name of Christians Sea, as some late Charts and Maps English as well as French, would have it.

This coast probably extends even farther North.

JAMES ISLAND

INHABITED

COAST INACCESSIBLE FOR ICE

BAFFIN'S STRAITS

Womens Isles 72° 15′

Discovered in 1585.

C. Bedford

Tantum

Lookout

Wide Pt

Dogs Pt

Romel Port

Wide Pt.

PRINCE WILLIAMS LAND

ESKIMAUX

Discovered by Capt. MIDDLETON 1742

Repulse Bay

FROZEN STRAITS

CUMBERLAND ISLAND

Sea land in 68° 30′ more hitherto seen

Mt Raleg

Lumleys Cape

STS of EUROPE, AFRICA, and ASIA.

57° 35′ 47° 35′ 37° 35′ 27° 35′ 17° 35′ 7° 35′

TABLE

DAVIS STRAITS and BAFFINS BAY.

			This Chart	Hall's Last Chart	Difference	D'Anville's Map	Difference
Cape Farewel	Middleton 1743 has Chart	Lat°	59.30	59.24	0.6	59.45	0.15
		Long	26.30	27.20	0.50	26.0	0.30
			25.30				
C. Bedford	Knolish Pilot	Lat	69.20	72.10	2.50	70.45	1.25
		Long	34.0	34.15	0.15	32.0	2.0
		First Chart	41.0		7.0		
C. Dudley Digges	Baffin 1616	Lat°	76.35	74.40	1.55	76.25	0.10
		Long	40.0	50.0	10.0	35.0	5.0
Lancaster Sound	Baffin 1616	Lat°	74.20	73.50	0.30	74.25	0.5
		Long	73.0	83.30	10.30	50.0	23.0
Mount Raleg	Davis 1585	Lat°	66.40	72.10	5.30	67.20	0.40
		Long	44.30	34.15	10.15	34.30	10.0
		First Chart	41.0		3.30		
Lumleys Inlet	Davis 1585	Lat°	62.40	68.0	5.20	66.40	4.0
		Long	46 25	42.15	4.10	42.30	3.55

* Tis the Situations mark'd with a Star were Observ'd by the Navigators mention'd in the second Column & the Longitudes in which this Chart is regulated on the Places of Charlton, Isle Bear, Isle of Prince of Wales Port, Places in Hudsons Bay. The first two were determin'd by Eclipses of the Moon & the last by the Satellite of Jupiter

WEST COAST of GREENLAND

		Observers	Lat.
Cape Farewell	Hall	1605	59.30
	Gatenbe	1612	59.15
	Smith	1747	59.45
	Middleton	1743	*59.30
Desolation Point	Hall	1605	60.8
	Gatenbe	1612	60.19
Cape Comfort.	Gatenbe	1612	*62.35
Hope Harbour.	Gatenbe	1612	*64.0
Gilberts Sound.	Davis	1585	*64.15
Cockens Sound.	Davis	1585	*65.45
	Baffin	1612	*65.20
Q. Anns Cape.	Gatenbe	1612	*66.5
K. Christians Ford.	Hall	1606	*66.30
Romels Ford.	Hall	1606	66.25
	Baffin	1612	*67 about
Cunninghams Ford	Hall	1606	67 [illegible]

ICELAND

Hola City	Thorlacus	1590	65.44

Land seen in 1670

Land of Edam seen in 1655

Gael Hamkes Bay seen in 1654

Land seen in 1665

Bentcke

Hold with Hope in 73° Hudson 1607

The Mountains here are void of Snow, & the Weather temperate

This Part of Old Greenland was found again in the last Century

Fox Island

Whale Sound in 77° 30′ so named from the N° of Whales.

Wetterholm Sound fit for fishing.

Dudley Digges

AN OPEN SEA

Egede speaks of Inhabitants with Dogs as well as huge White Bears in Lat. 76°

Ship among the Ice 20 Leagues from Land.

24 June in this Lat. the Sails and Rigging were verry cold tolerable.

Thus far traces of Inhabitants in Summer

Horn Sound 75° 45′

The Tide rises here but 5 or 6 Foot.

Sanderson's hope 74° 30′

Davis could no farther.

Women Isles 74° 15′

Hakluyts Point in 1606

GREENLAND OR SEKANUNGA

So called by the SKRELINGS who inhabit it.

The Mountains here are cover'd with Snow and the Air extreme cold.

Whale Point

Hunter Pt.

Lands Point

Hardsark

Kreks Perth & Hearth

Disco

Disco Road

Tantumah

Lichtb.

Whale Pt.

Dogs Pt.

Bay without Ice

Bay full of Ice

Women's Key

Silver Mine

Ramblazer

Vigeat

Weale Fr.

C. Bedford

Bonnet Port

Ranger see

Drumgeer I.

Ollum longer Perth

North Cape

Grims I.

Rikesfiord

Lands

Rocks

Langenes

THE POLAR CIRCLE

DAVIS STRAITS

Discovered in 1585

ISLAND

INHABITED

COAST INACCESSIBLE FOR ICE

LAND

OLD GREENLAND

NORTH SEA

80

75

70

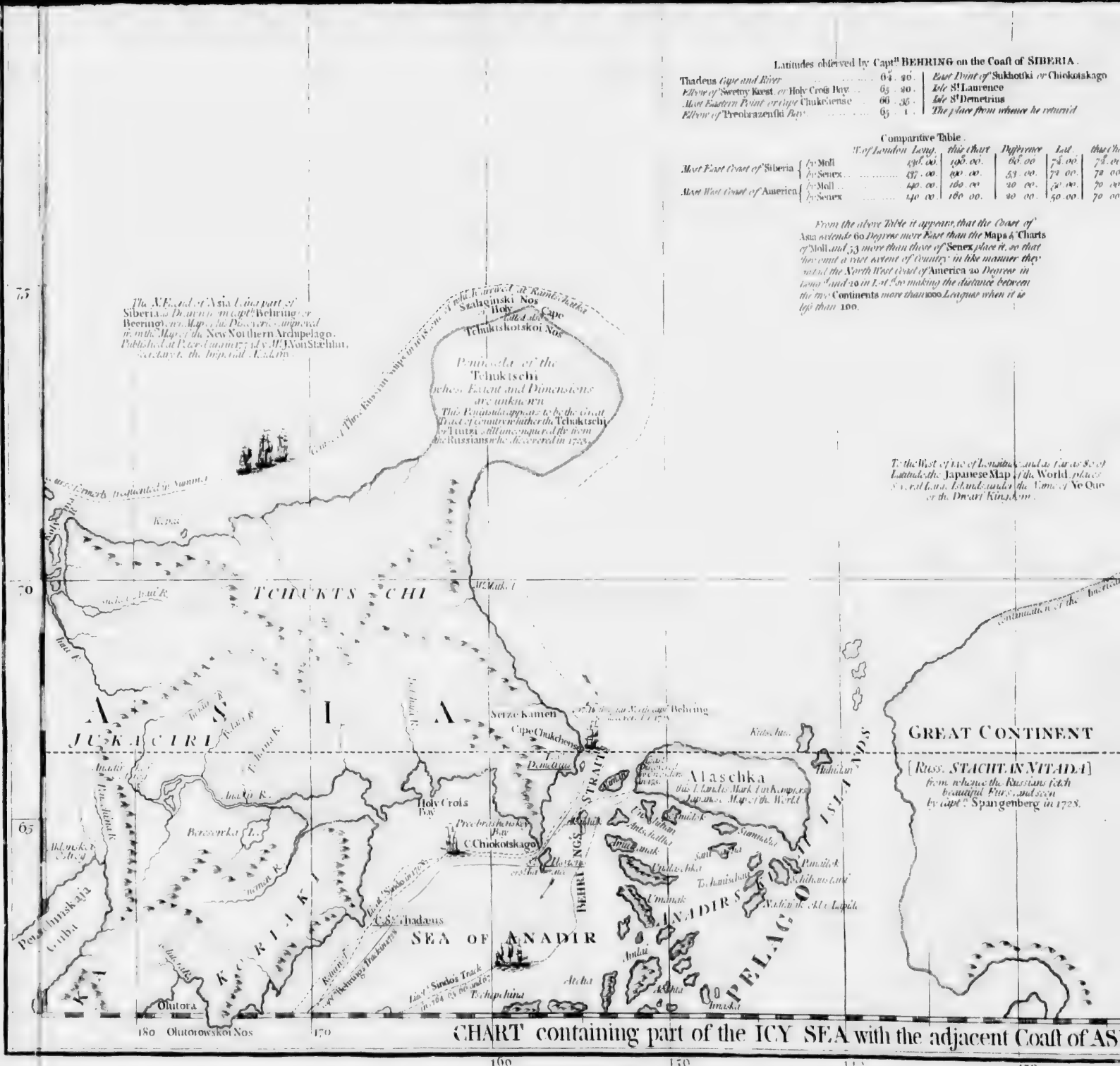
Latitudes observed by Captn BEHRING on the Coast of SIBERIA.
Thadeus Cape and River ... 64 . 40 . East Point of Sukhotski or Chiokotskago
Elbow of Svetoy Karst or Holy Cross Bay ... 65 . 20 . Isle St Laurence
Most Eastern Point or Cape Chukchense ... 66 . 36 . Isle St Demetrius
Elbow of Preobrazenski Bay ... 65 . 1 . The place from whence he returnd
Comparative Table.
W. of London Long. this Chart Difference Lat. this Ch
Most East Coast of Siberia { by Moll 196. 00. 196. 00. 66. 00 74. 00 74. 00
by Senex 137. 00. 190. 00. 53. 00. 72. 00. 72. 00
Most West Coast of America { by Moll 140. 00. 160. 00 20. 00. 50. 00. 70. 00
by Senex 140. 00 160. 00. 20. 00. 50. 00 70. 00
From the above Table it appears that the Coast of Asia extends 66 Degrees more East than the Maps & Charts of Moll and 53 more than those of Senex place it, so that they omit a vast extent of Country: in like manner they extend the North West Coast of America 20 Degrees in Long and 20 in Lat. so making the distance between the two Continents more than 1000 Leagues when it is left than 100.
The N.E. end of Asia Latitude part of Siberia as Discovered by Capt. Behring or Beering. See Map of the Discoveries Improved in the Map of the New Northern Archipelago. Published at Petersburgh 1774 by M. J. Von Staehlin, Secretary to the Imperial Academy.
Peninsula of the Tchuktschi whose Extent and Dimensions are unknown
This Peninsula appears to be the Great Tract of Country whither the Tchuktschi or Tuski still unconquered by the Russians who discovered in 1728.
To the West of these Latitudes and as far as 80 of Latitude the Japanese Map of the World places several Islands Islands and the Name of Ye Oue or the Dwarf Kingdom.
TCHUKTSCHI
ASIA
JUKAGIRI
KAMTSCHATKA
KORIAKI
SEA OF ANADIR
BEHRINGS STRAITS
ANADIRSKOI GULF
ISLANDS
PELAGONESE
GREAT CONTINENT
[Russ. STACHTANNITAIDA]
from whence the Russians fetch beautiful Furs and seen by Capt. Spangenberg in 1728.
Alaschka
Cape Chukchense
Serze Kamen
Holy Cross Bay
C. Chiokotskago
Preobrashenskoy Bay
C. Thadæus
Olutora
Penschinskaja Gulph
Bering's Track in 1728
Sueds Track in 1764
Olutorowskoi Nos
Tchuktschi Nos
Holy Cape
Kitschan
Tschukan
Stammak
Umnak
Amlia
Atcha
Amaknak
Unalaschka
Tschamisso
Tschikhatschi
Tschikhatschi Lapida
Behring's Track
Behring's Track in 1728
Behring's Track in 1741
Behring's Track in 1778
Continuation of the Americ
Kotzebue Sound
Kotzebue Inlet
Kowak R.
Inaza R.
Tuski R.
Tuski Bay
Tschaun R.
Tschaun Bay
Tschaun Lake
Tschaun Mountains
Tschaun Inlet
Tschaun Island
Tschaun Point
Tschaun Cape

apt.n BEHRING on the Coast of SIBERIA.

64 . 40 .	East Point of Sukhotski or Chokotskago	64 . 25 .
65 . 20 .	Isle St Laurence	64 . 00 .
66 . 36 .	Isle St Demetrius	66 00 .
65 . 1 .	The place from whence he returnid	67 . 18 .

Comparitive Table.

London Long.	this chart	Difference	Lat.	this chart	Difference
136 . 00 .	196 . 00 .	60 . 00	74 . 00	74 . 00 .	00 . 00 .
137 . 00 .	190 . 00 .	53 . 00 .	72 . 00 .	72 . 00 .	00 . 00 .
140 . 00 .	160 . 00	20 . 00 .	50 . 00 .	70 . 00 .	20 . 00 .
140 . 00 .	160 . 00 .	20 . 00 .	50 . 00	70 . 00 .	20 . 00 .

Table it appears, that the Coast of ...rns more East than the Maps & Charts ...than those of Senex place it, so that ...ent of Country in like manner they ...st Coast of America 20 Degrees in ...t So making the distance between ...more than 1000 Leagues when it ie

To the West of the Ile of Jesso, and as far as 80 of Latitude the Japanese Map of the World places ... and Isles, Islands and the Name of Ye Quo ... the Dwarf Kingdom.

Japanese Map of the World ... by Kempfer & Sr Hans Sloane

Continuation of the American Coast and Isles from the Japanese Map of the World ... by Kempfer & Sr Hans Sloane

At the Bello... and Brandenburg ... discovered ... Behring's Is... where he was ... and ... that ... and continue the ... Coast ... Coast

Alderman Jane 68 Journ...

They found here plenty of Morses but no sign... of Inhabitants

This Shore bends much to the South.

St James Lancasters Sound 74° 20'.

Hitherto they had an open Sea and sailed close by the Shore But hence South they had a ledge of Ice between them & the Shore.

PRINCE WI...

LAND

GREAT CONTINENT

THE POLAR CIRCLE

[Russ. STACHANVITADA] from whence the Russians fetch beautiful Furs, and seen by Capt.n Spangenberg in 1728.

Those parts, as yet wholly unknown, are filled up, by Mons.r de Buache and de Isle, with the pretended Discoverers of Adm.l De Fonte and his Captains in 1640.

These Parts dis... Straits Dav... Davis Inlet ... Whale I...

NEW NORTH WALES

Providence Inlet called also Chesterfields or Bowdens Inlet not quite discovered

Cape Fullerton

ESKIMAUX Rankin Inlet or Pistol Bay

This Coast

This opening not yet searchd.

Lane Island as it is drawn by Capt.n SMITH 1747

Note

The North and South Tides meet below Marble Island, Save always one day in the same degree so that neither of them can come from the Pacific Ocean whose Distance likewise of above 1000 Leagues hath long since stood that there is no Pas... ...sible at least for Ships ... Hudsons Bay

Marble Isle

Brook of Ice

Southwest I.d

Knights I.

Cape Eskimaux

ESKIMAUX

Seal I.

THE ... Straits ...

HU...

CHA...

...n the adjacent Coast of ASIA and AMERICA.

110 Longitude W. from Ferro

100

90 Longitude W. from Ferro. 17°35' W. of London.

80

150

120

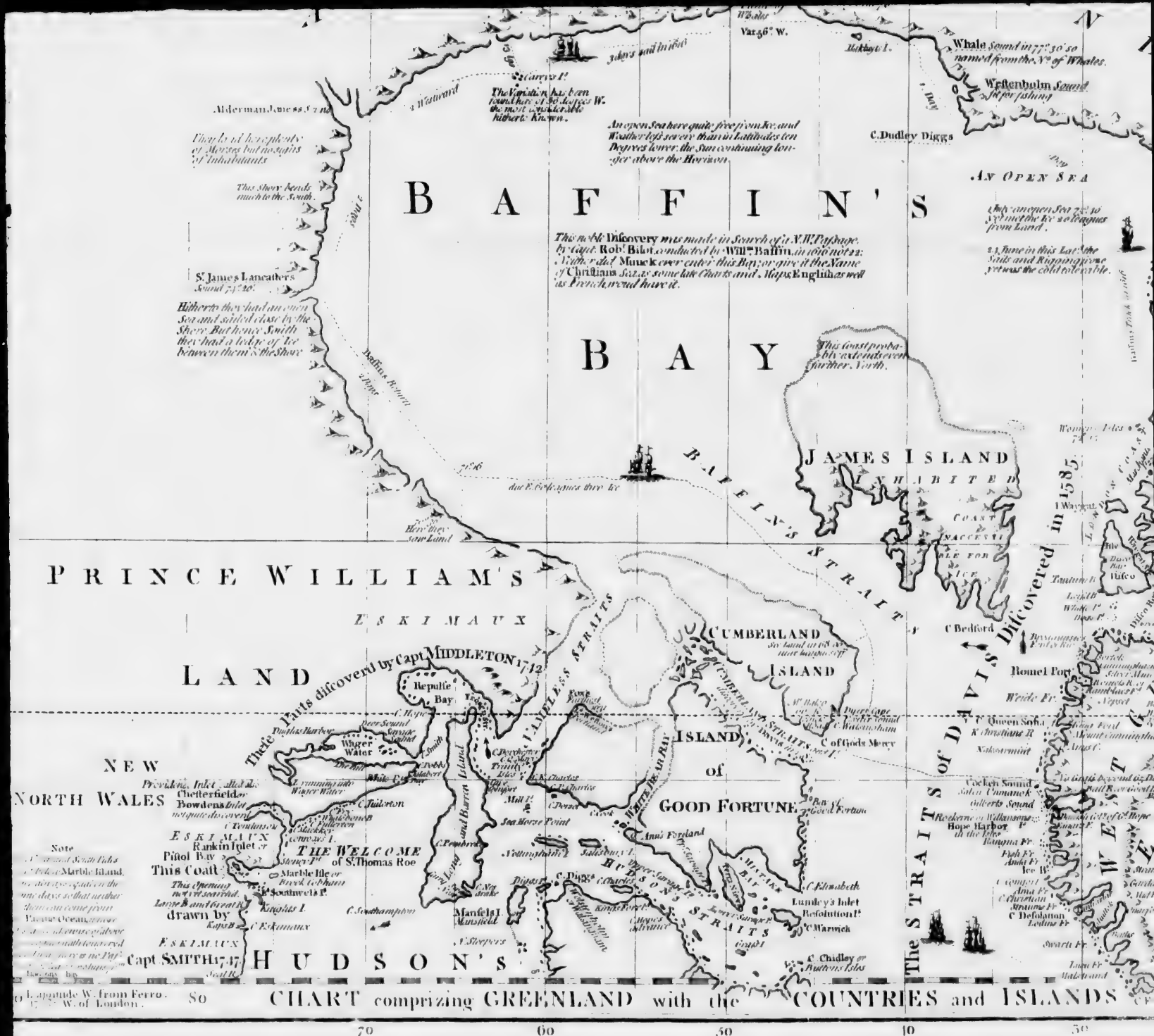
BAFFIN'S BAY
PRINCE WILLIAM'S LAND
JAMES ISLAND INHABITED
CUMBERLAND ISLAND
ISLAND of GOOD FORTUNE
NEW NORTH WALES
ESKIMAUX
Whale Sound in 77° 30' so named from the Nos of Whales.
Whitenbulm Sound
An Open Sea
C. Dudley Diggs
Alderman James's Cape
St James Lancasters Sound 75° 30'
Hitherto they had an open Sea and sailed close by the Shore But hence South they had a ledge of Ice between them & the Shore
This Coast perhaps bends even further North.
Baffins Bay
Baffins Straits
Lancaster Sound
Barrow Straits
Davis Straits
Cumberland Straits
Hudsons Straits
Frozen Straits
Hudsons Streights
Repulse Bay
Wager Water
Chesterfield
Bowdens Inlet
Rankin Inlet or Pistol Bay
This Coast
THE WELCOME of St Thomas Roe
Marble Isle or Brick Cobham
Southwells I.
Knapps I.
Lame Land
drawn by Capt SMITH 1747
HUDSON'S
Mansfield Mansfield
Sea Horse Point
Nottingham I.
Salisbury I.
Digges's Charles
Lumley's Inlet
Resolution I.
C. Warwick
C. Chidley or Button's Isles
C. Elizabeth
Hope Harbor
Cockin Sound
Salon Cunnack
Gilberts Sound
Queen Sofia
Christiana R.
Nakormiut
C. of Gods Mercy
C. Bedford
Romel Port
Disco
Women Isles
Note
CHART comprizing GREENLAND with the COUNTRIES and ISLANDS
70
60
50
40
30

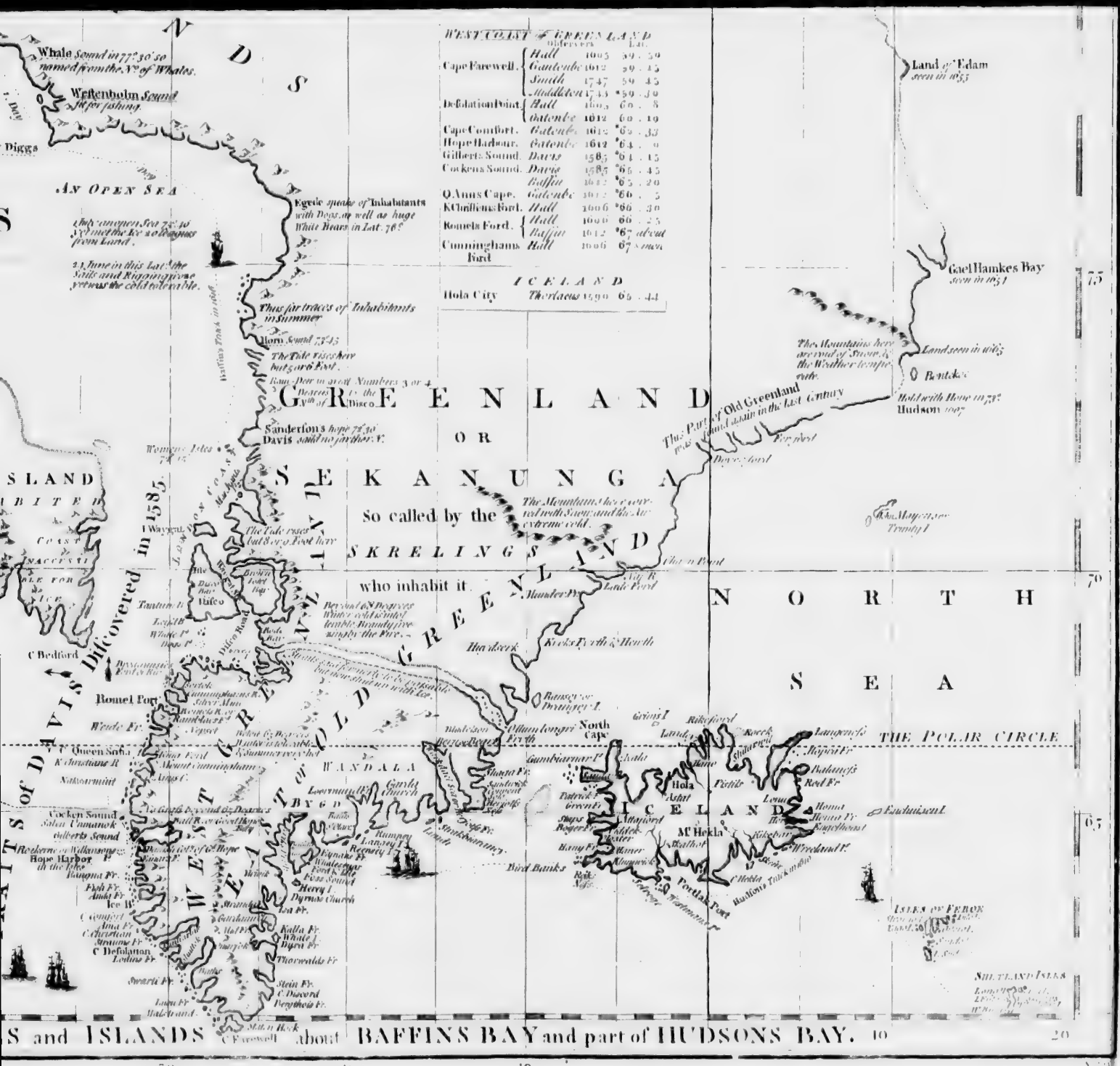
WEST COAST of GREENLAND
Whale Sound in 77° 30' so named from the Nº of Whales.
Wittenbolm Sound fit for fishing.
Diggs
AN OPEN SEA
Egede speaks of Inhabitants with Dogs as well as huge White Bears in Lat. 76°
Thus far traces of Inhabitants in Summer
Horn Sound 75° 45'
The Tide rises here but 5 or 6 Feet.
Sanderson's hope 75° 30'
Davis could no farther N.
GREENLAND
OR
SEKANUNGA
so called by the
SKRELINGS
who inhabit it.
Land of Edam seen in 1653
Gael Hamkes Bay seen in 1654
Land seen in 1615
Buntekoe
Hold with Hope in 73° Hudson 1607
The Part of Old Greenland now found again in the last Century
Deer sport
Deer Island
The Mountains here are cover'd with Snow and the Air extreme cold.
Kekertarsoack
Trinity I
Lat. Mayen see
Lade Point
Kirks Perth & Heath
Hearderk
Manders Pt
Ramsey or Prangey I.
Ollum longri North Cape
Girins I
Rikesfiord
Lampreys
THE POLAR CIRCLE
Gambiarnar Pt
Hola
Pistils
Balungs
Reed Fr
ICELAND
Mt Hekla
Eyafiallaiocul
Wreedland Pt
Bird Banks
Portlak Port
Hudsons Talk of Isle
ISLES OF FEROE
SHETLAND ISLES
Whale Sound in 77° 30' so named from the Nº of Whales.
Wittenbolm Sound fit for fishing.
AN OPEN SEA
Egede speaks of Inhabitants with Dogs as well as huge White Bears in Lat. 76°
Thus far traces of Inhabitants in Summer
Horn Sound 75° 45'
The Tide rises here but 5 or 6 Feet.
Sanderson's hope 75° 30'
Davis could no farther N.
GREENLAND
OR
SEKANUNGA
so called by the
SKRELINGS
who inhabit it.
Land of Edam seen in 1653
Gael Hamkes Bay seen in 1654
Land seen in 1615
Buntekoe
Hold with Hope in 73° Hudson 1607
The Part of Old Greenland now found again in the last Century
Deer sport
Deer Island
The Mountains here are cover'd with Snow and the Air extreme cold.
Kekertarsoack
Trinity I
Lat. Mayen see
Lade Point
Kirks Perth & Heath
Hearderk
Manders Pt
Ramsey or Prangey I.
Ollum longri North Cape
Girins I
Rikesfiord
Lampreys
THE POLAR CIRCLE
Gambiarnar Pt
Hola
Pistils
Balungs
Reed Fr
ICELAND
Mt Hekla
Eyafiallaiocul
Wreedland Pt
Bird Banks
Portlak Port
Hudsons Talk of Isle
ISLES OF FEROE
SHETLAND ISLES
NORTH
SEA
WEST COAST of GREENLAND
Cape Farewell.
Hall 1605 59 . 30
Gatenbe 1612 59 . 15
Smith 1745 59 . 45
Middleton 1735 *59 . 30
Defolation Point.
Hall 1605 60 . 8
Gatenbe 1612 60 . 19
Cape Comfort. Gatenbe 1612 *62 . 33
Hope Harbour. Gatenbe 1612 *64 . 0
Gilberts Sound. Davis 1585 *64 . 15
Cockens Sound. Davis 1585 *65 . 45
Baffin 1612 *65 . 20
Q. Anns Cape. Gatenbe 1612 *66 . 5
K. Christians Fort. Hall 1606 *66 . 30
Ronets Ford.
Hall 1606 66 . 25
Baffin 1612 *67 about
Cunninghams Ford Hall 1606 67 about
ICELAND
Hola City Thorlacus 1590 65 . 44
DAVIS discovered in 1585.
EAST GREENLAND
OLD GREENLAND
WANDALA
BYED
Ronet Port
Queen Sofia
Cocken Sound
Hope Harbor
C Defolation
C Bedford
C Farewell
and ISLANDS about BAFFINS BAY and part of HUDSONS BAY.
75
70
65
60
50
40
30
20
10

CHART, containing the Coasts of CALIFORNIA, NEW ALBION, and *RUSSIAN DISCOVERIES* to the North

And ISLANDS, dispersed over the PACIFIC OCEAN, to the

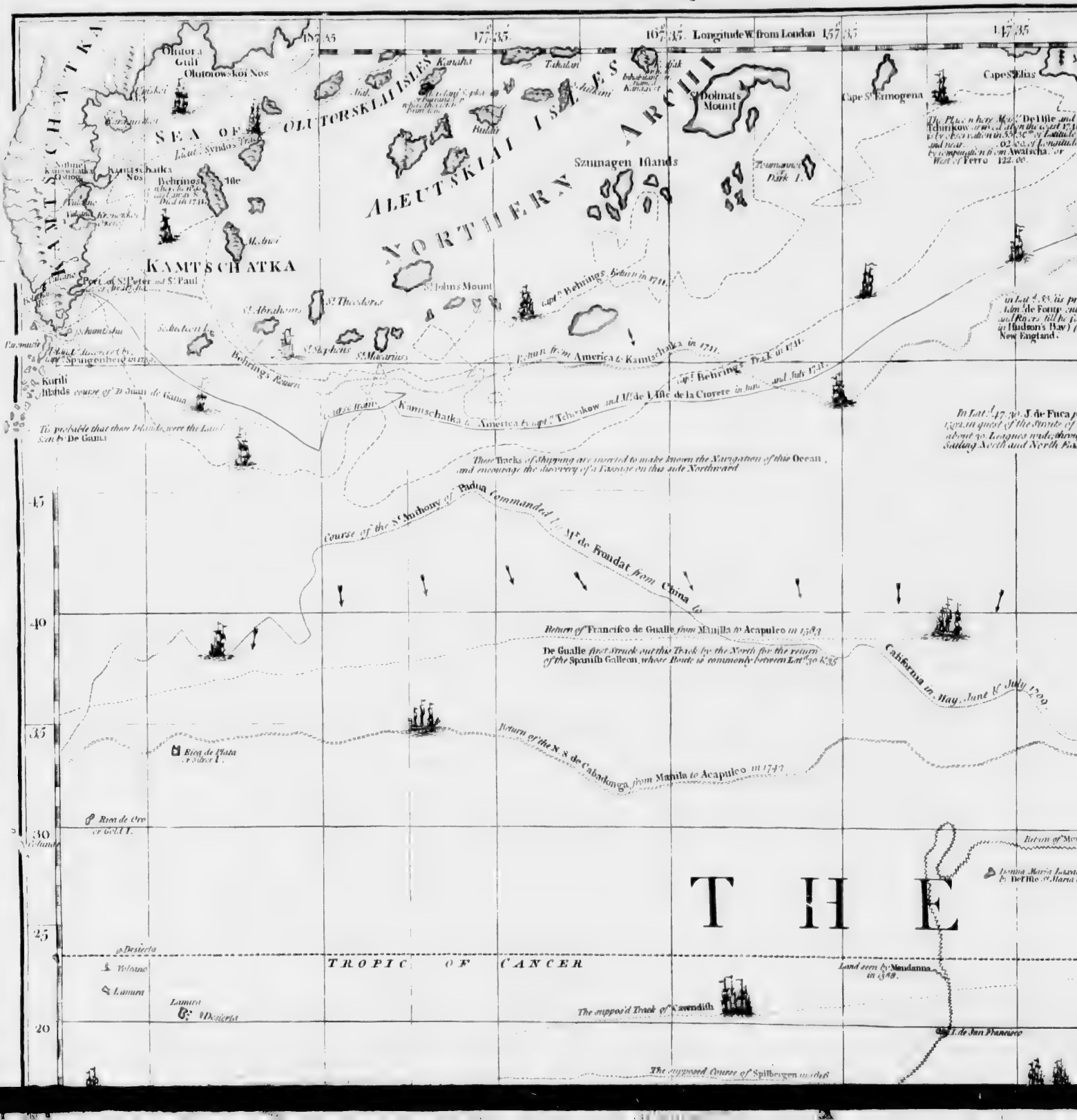

DISCOVERIES to the North; with the Peninsula of KAMTSCHATKA, in ASIA, oppofite thereto;

PACIFIC OCEAN, to the North of the *LINE*.

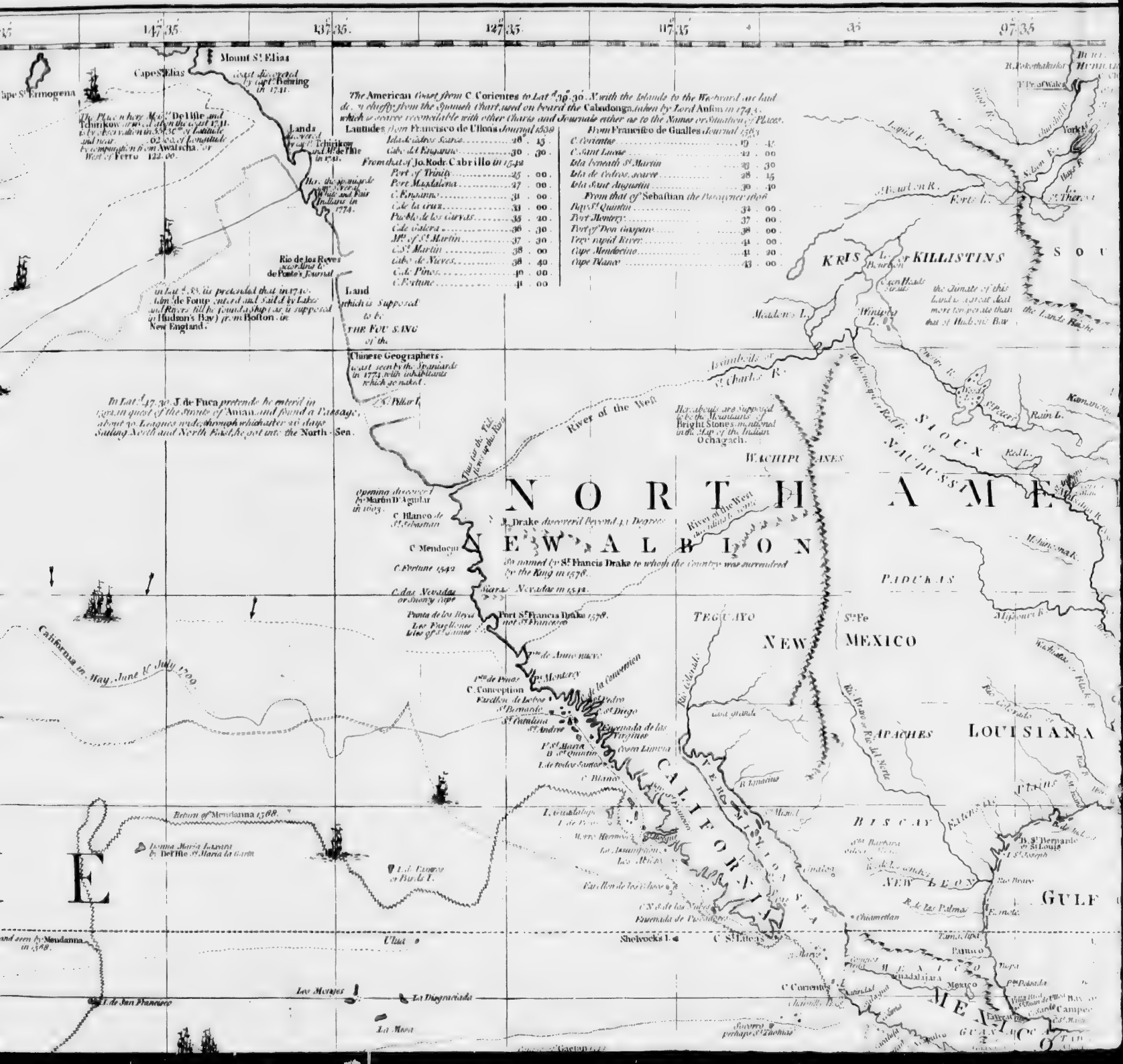

NORTH AMERICA and THE W
with the oppofite Coasts of EUROPE a

'A and THE WEST INDIES.
asts of EUROPE and AFRICA.

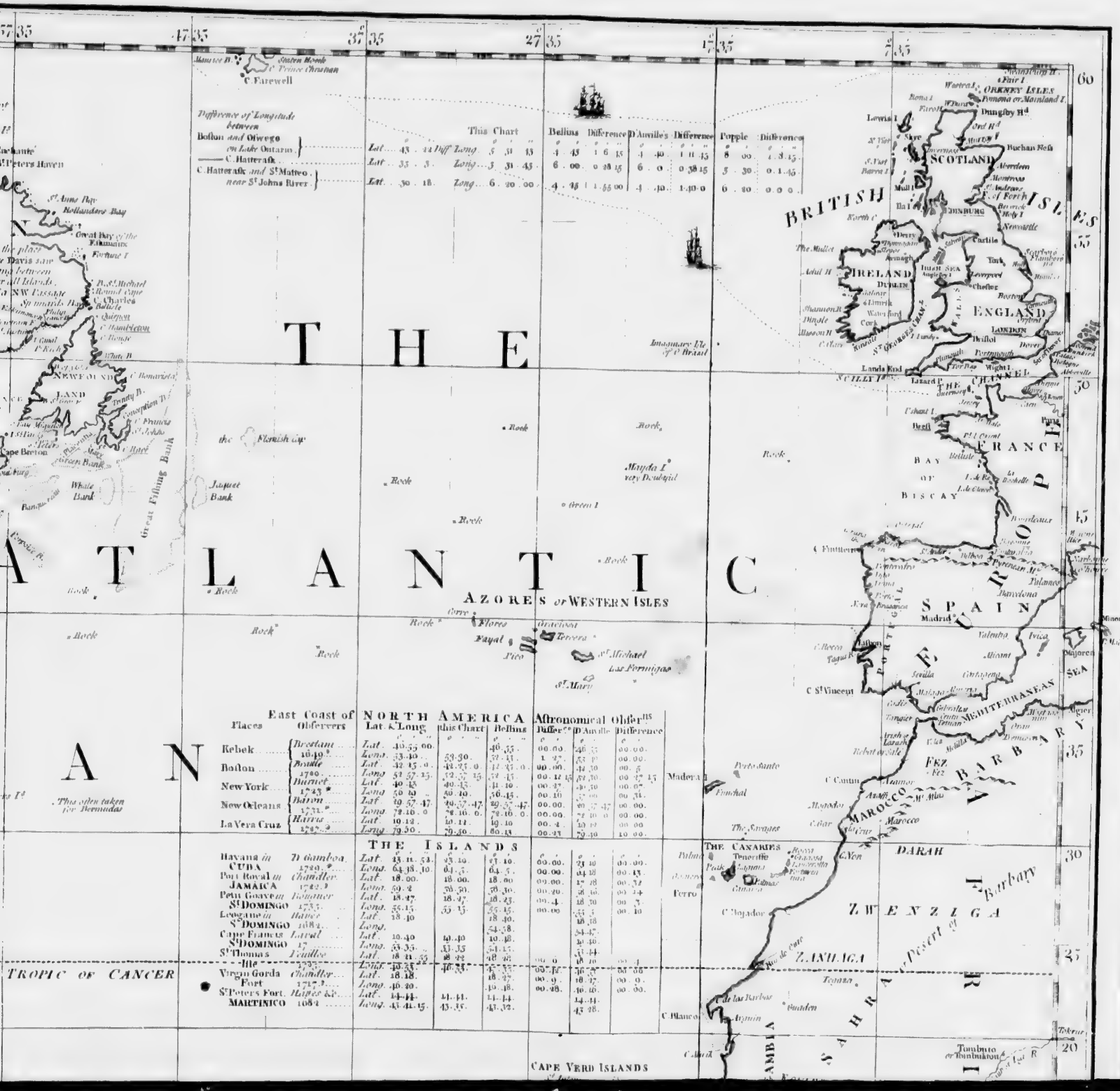

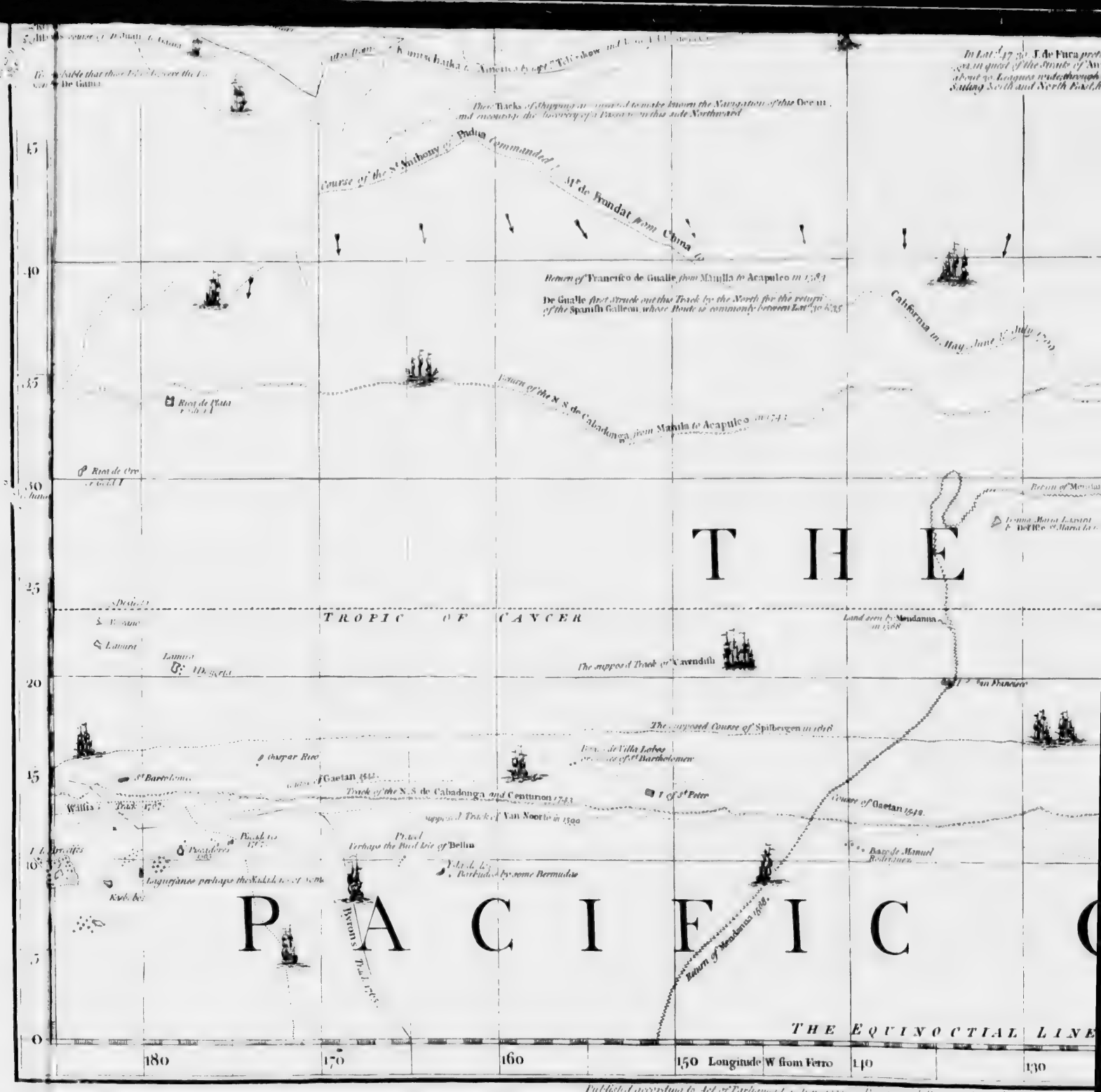
THE
PACIFIC
TROPIC OF CANCER
THE EQUINOCTIAL LINE
Course of the St Anthony
Return of the N.S. de Cabadonga from Manila to Acapulco
Track of the N.S. de Cabadonga and Centurion 1743
Course of Gaetan 1542
Course of Gaetan 1619
Return of Mendanna 1568
Land seen by Mendanna in 1568
The supposed Track of Cavendish
The supposed Course of Spilbergen in 1616
Track of Van Noort in 1600
Track of Wallis 1767
Track of Byron 1765
Track of Carteret 1767
Track of Bougainville 1768
Track of Quiros 1606
Track of Tasman 1643
Return of Francisco de Gualle from Manilla to Acapulco in 1584
De Gualle first Struck out the Track for the North for the return of the Spanish Galleon whose Route is commonly between
California in May June & July
Course of the St Anthony
Pinkus Commanded by M.r de Frandat from China
Three Tracks of Shipping
and encouraging the discovery of a Passage in this side Northward
Sailing South and North East
Published according to Act of Parliament
180
170
160
150 Longitude W from Ferro
140
130

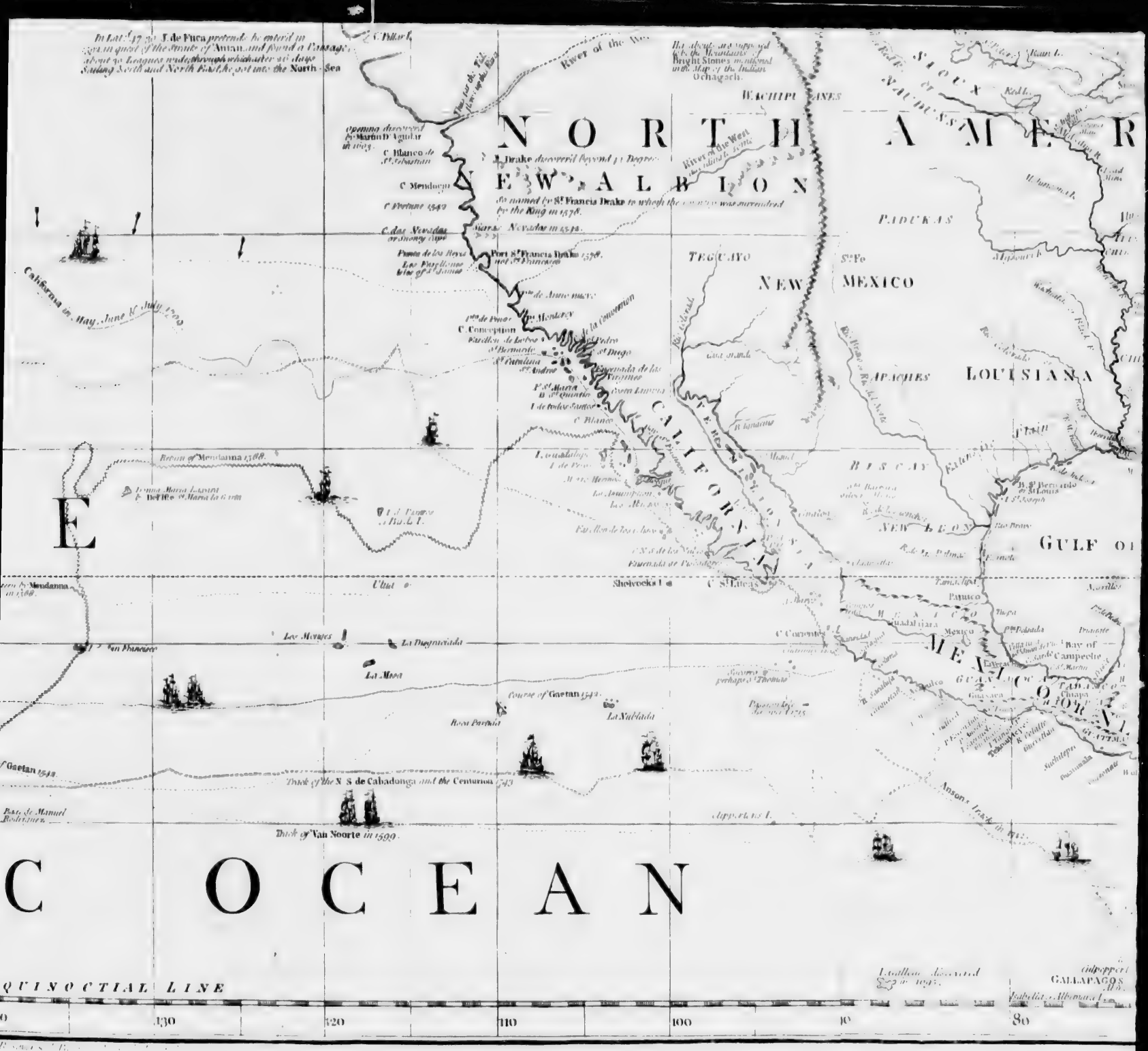
In Lat.: 47 30 J. de Fuca pretends he entered in
about 30 Leagues wide through which after 20 days
Sailing South and North East he got into the North Sea
C. Pillar L.
River of the West
Thos. Jul. de Fuca
Has about 40 days supply
of the Mountains of
Bright Stones mentioned
in the Map of the Indian
Ochagach.
WACHIPU ANES
SIOUX
NORTH AMER
NEW ALBION
opening discovered
by Martin D'Aguilar
in 1603.
C. Blanco de
St. Sebastian
S. Drake discovered beyond 43 Degrees
River of the West
C. Mendocin
C. Fortune 1543
the named by S.r Francis Drake to which the country was surrendred
by the King in 1578.
C. das Nevadas
or Snowy Cape
Sierra Nevadas in 1542.
Ports de los Reyes
Los Pargillones
Bay of S.t James
Port S.t Francis Drake 1578.
not S.t Francisco
PADUCAS
TEGUAYO
S.te Fe
NEW
MEXICO
California in May June & July 1709
Rio Colorado
Rio Buenaventura
Rio Rosa de Nuevo
APACHES
LOUISIANA
Rio Grande
Rio Bravo
Rio Tizon
Rio Puerco
Rio Salado
Rio Nabajoa
Rio Zibolo
Rio Pecos
Rio Rosa de Nuevo
Rio Colorado

AMERICA
ATL
OCEAN
PENSYLVANIA
VIRGINIA
NORTHCAROLINA
SOUTHCAROLINA
GEORGIA
WEST FLORIDA
EAST FLORI
LOUISIANA
GULF OF MEXICO
MEXICO
CARIBBEAN SEA
TIERRA FIRMA
SOUTH
AMERICA
TROPIC OF CANCER
Bermudas or Summers I.
HISPANIOLA
JAMAICA
Bay of Campeche
Bay of Honduras
Upper Lake Superior
Algonkins or ADIRONDAKS
PADUKAS
CHEROKEES
CHICKASAWS
CREEKS
Chesapeak B
Cape Fear
Cape Sable
Cape Breton
Bay of Fundy
Great Fishing Bank
Jaspar Bank
White Bank
Sable I.
Nantucket
Boston
C. Cod
L. Ontario
L. Michigan
L. Erie
Quebec
Gaspe
Anson's Track
Puerto Bello
Portobelo
Cartagena
St. Martha
Porto Cabel
Cayenne
North Places

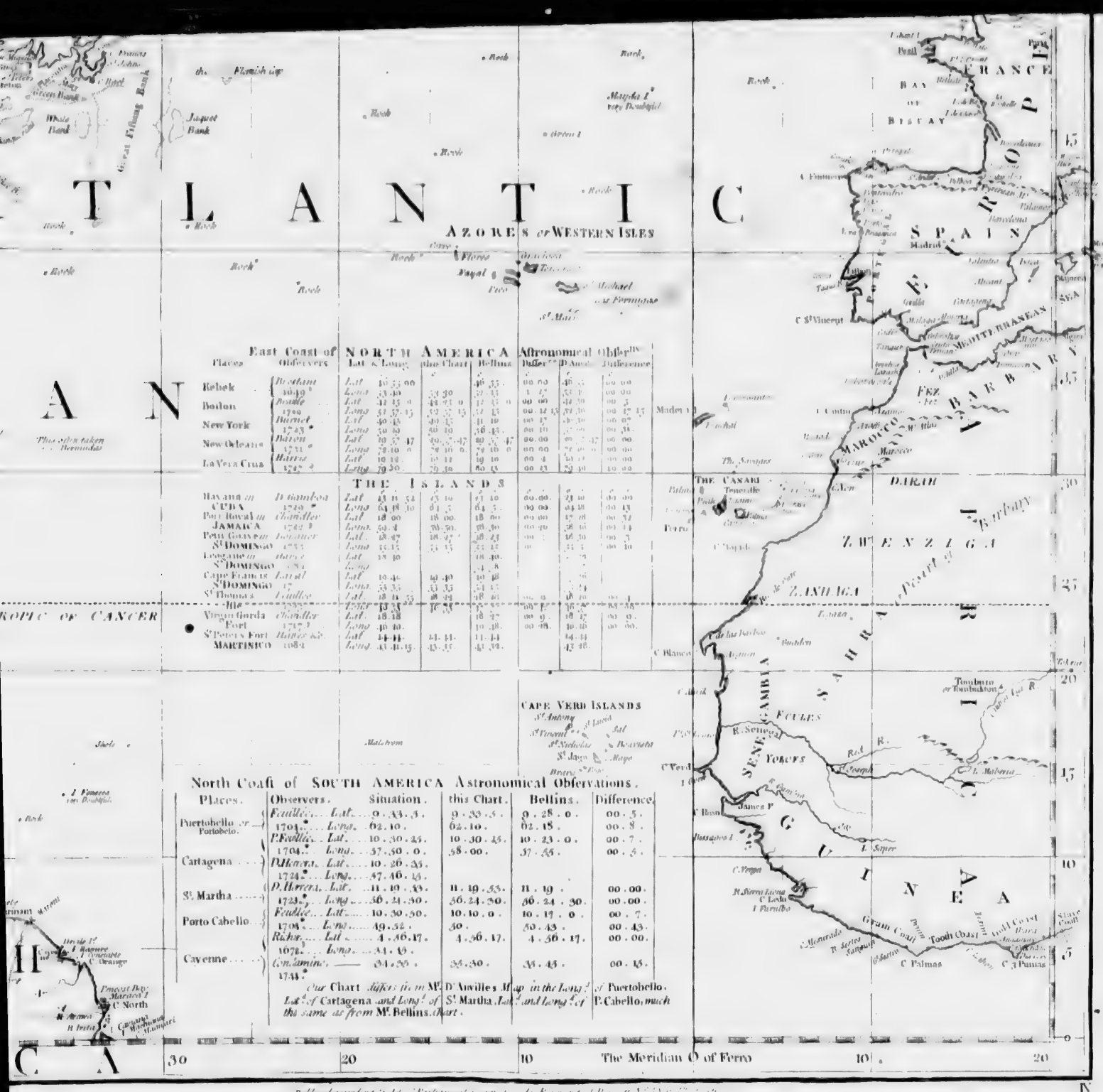
ATLANTIC
AZORES or WESTERN ISLES
EUROPE
FRANCE
BAY OF BISCAY
SPAIN
Madrid
Lisbon
Gibraltar
MEDITERRANEAN SEA
MOROCCO
Morocco
Fez
BARBARY
DARAH
ZAHARA
Timbuto or Tombuktoo
NEGROES
Yolofs
R. Senegal
R. Gambia
GUINEA
Gold Coast
Slave Coast
Gram Coast
Tooth Coast
C Palmas
C Verd
CAPE VERD ISLANDS
St Antony
St Vincent
St Nicholas
St Jago
Bonavista
Mayo
Sal
Bona Vista
Fogo
THE CANARY ISLANDS
Tenerife
Palma
Ferro
Madeira
C St Vincent
C Blanco
C Bojador
C Nun
C Tarfia
C Spartel
Tangier
Ceuta
Algiers
Oran
Tripoli
Barbary
Fez
Marocco
Mequinez
Tafilet
Tetuan
Salee
Mogodor
Santa Cruz
Arguin
Gallam
Tagant
Ludamar
Bambuk
Bambara
Jaloffe
Darah
Zahara
Zanhaga
Zaara
Zahara
Zanhaga
Desert of
Zaara
Zahara
Zanhaga
Desert of
Zaara
Zahara
Zanhaga
Desert of


1.0
1.1
1.25
1.4
1.6
1.8
2.0
2.2
2.5
2.8
3.2
3.6
4.0
4.5
5.0
5.6
6.3
7.1
8.0
9.0
10
11
12
13
14
16
18
20
22
25
28
32
36
40
45
50
56
63
71
80
90
100
112
125
140
160
180
200
224
250
280
320
360
400
450
500
560
630
710
800
900
1000
1120
1250
1400
1600
1800
2000
2240
2500
2800
3200
3600
4000
4500
5000
5600
6300
7100
8000
9000
10000
11200
12500
14000
16000
18000
20000
22400
25000
28000
32000
36000
40000
45000
50000
56000
63000
71000
80000
90000
100000
112000
125000
140000
160000
180000
200000
224000
250000
280000
320000
360000
400000
450000
500000
560000
630000
710000
800000
900000
1000000
1120000
1250000
1400000
1600000
1800000
2000000
2240000
2500000
2800000
3200000
3600000
4000000
4500000
5000000
5600000
6300000
7100000
8000000
9000000
10000000
11200000
12500000
14000000
16000000
18000000
20000000
22400000
25000000
28000000
32000000
36000000
40000000
45000000
50000000
56000000
63000000
71000000
80000000
90000000
100000000
112000000
125000000
140000000
160000000
180000000
200000000
224000000
250000000
280000000
320000000
360000000
400000000
450000000
500000000
560000000
630000000
710000000
800000000
900000000
1000000000
1120000000
1250000000
1400000000
1600000000
1800000000
2000000000
2240000000
2500000000
2800000000
3200000000
3600000000
4000000000
4500000000
5000000000
5600000000
6300000000
7100000000
8000000000
9000000000
10000000000
11200000000
12500000000
14000000000
16000000000
18000000000
20000000000
22400000000
25000000000
28000000000
32000000000
36000000000
40000000000
45000000000
50000000000
56000000000
63000000000
71000000000
80000000000
90000000000
100000000000
112000000000
125000000000
140000000000
160000000000
180000000000
200000000000
224000000000
250000000000
280000000000
320000000000
360000000000
400000000000
450000000000
500000000000
560000000000
630000000000
710000000000
800000000000
900000000000
1000000000000
1120000000000
1250000000000
1400000000000
1600000000000
1800000000000
2000000000000
2240000000000
2500000000000
2800000000000
3200000000000
3600000000000
4000000000000
4500000000000
5000000000000
5600000000000
6300000000000
7100000000000
8000000000000
9000000000000
10000000000000
11200000000000
12500000000000
14000000000000
16000000000000
18000000000000
20000000000000
22400000000000
25000000000000
28000000000000
32000000000000
36000000000000
40000000000000
45000000000000
50000000000000
56000000000000
63000000000000
71000000000000
80000000000000
90000000000000
100000000000000
112000000000000
125000000000000
140000000000000
160000000000000
180000000000000
200000000000000
224000000000000
250000000000000
280000000000000
320000000000000
360000000000000
400000000000000
450000000000000
500000000000000
560000000000000
630000000000000
710000000000000
800000000000000
900000000000000
1000000000000000
1120000000000000
1250000000000000
1400000000000000
1600000000000000
1800000000000000
2000000000000000
2240000000000000
2500000000000000
2800000000000000
3200000000000000
3600000000000000
4000000000000000
4500000000000000
5000000000000000
5600000000000000
6300000000000000
7100000000000000
8000000000000000
9000000000000000
10000000000000000
11200000000000000
12500000000000000
14000000000000000
16000000000000000
18000000000000000
20000000000000000
22400000000000000
25000000000000000
28000000000000000
32000000000000000
36000000000000000
40000000000000000
45000000000000000
50000000000000000
56000000000000000
63000000000000000
71000000000000000
80000000000000000
90000000000000000
100000000000000000
112000000000000000
125000000000000000
140000000000000000
160000000000000000
180000000000000000
200000000000000000
224000000000000000
250000000000000000
280000000000000000
320000000000000000
360000000000000000
400000000000000000
450000000000000000
500000000000000000
560000000000000000
630000000000000000
710000000000000000
800000000000000000
900000000000000000
1000000000000000000
1120000000000000000
1250000000000000000
1400000000000000000
1600000000000000000
1800000000000000000
2000000000000000000
2240000000000000000
2500000000000000000
2800000000000000000
3200000000000000000
3600000000000000000
4000000000000000000
4500000000000000000
5000000000000000000
5600000000000000000
6300000000000000000
7100000000000000000
8000000000000000000
9000000000000000000
10000000000000000000
11200000000000000000
12500000000000000000
14000000000000000000
16000000000000000000
18000000000000000000
20000000000000000000
22400000000000000000
25000000000000000000
28000000000000000000
32000000000000000000
36000000000000000000
40000000000000000000
45000000000000000000
50000000000000000000
56000000000000000000
63000000000000000000
71000000000000000000
80000000000000000000
90000000000000000000
100000000000000000000
112000000000000000000
125000000000000000000
140000000000000000000
160000000000000000000
180000000000000000000
200000000000000000000
224000000000000000000
250000000000000000000
280000000000000000000
320000000000000000000
360000000000000000000
400000000000000000000
450000000000000000000
500000000000000000000
560000000000000000000
630000000000000000000
710000000000000000000
800000000000000000000
900000000000000000000
1000000000000000000000
1120000000000000000000
1250000000000000000000
1400000000000000000000
1600000000000000000000
1800000000000000000000
2000000000000000000000
2240000000000000000000
2500000000000000000000
2800000000000000000000
3200000000000000000000
3600000000000000000000
4000000000000000000000
4500000000000000000000
5000000000000000000000
5600000000000000000000
6300000000000000000000
7100000000000000000000
8000000000000000000000
9000000000000000000000
10000000000000000000000
11200000000000000000000
12500000000000000000000
14000000000000000000000
16000000000000000000000
18000000000000000000000
20000000000000000000000
22400000000000000000000
25000000000000000000000
28000000000000000000000
32000000000000000000000
36000000000000000000000
40000000000000000000000
45000000000000000000000
50000000000000000000000
56000000000000000000000
63000000000000000000000
71000000000000000000000
80000000000000000000000
90000000000000000000000
100000000000000000000000
112000000000000000000000
125000000000000000000000
140000000000000000000000
160000000000000000000000
180000000000000000000000
200000000000000000000000
224000000000000000000000
250000000000000000000000
280000000000000000000000
320000000000000000000000
360000000000000000000000
400000000000000000000000
450000000000000000000000
500000000000000000000000
560000000000000000000000
630000000000000000000000
710000000000000000000000
800000000000000000000000
900000000000000000000000
1000000000000000000000000
1120000000000000000000000
1250000000000000000000000
1400000000000000000000000
1600000000000000000000000
1800000000000000000000000
2000000000000000000000000
2240000000000000000000000
2500000000000000000000000
2800000000000000000000000
3200000000000000000000000
3600000000000000000000000
4000000000000000000000000
4500000000000000000000000
5000000000000000000000000
5600000000000000000000000
6300000000000000000000000
7100000000000000000000000
8000000000000000000000000
9000000000000000000000000
10000000000000000000000000
11200000000000000000000000
12500000000000000000000000
14000000000000000000000000
16000000000000000000000000
18000000000000000000000000
20000000000000000000000000
22400000000000000000000000
25000000000000000000000000
28000000000000000000000000
32000000000000000000000000
36000000000000000000000000
40000000000000000000000000
45000000000000000000000000
50000000000000000000000000
56000000000000000000000000
63000000000000000000000000
71000000000000000000000000
80000000000000000000000000
90000000000000000000000000
100000000000000000000000000
112000000000000000000000000
125000000000000000000000000
140000000000000000000000000
160000000000000000000000000
180000000000000000000000000
200000000000000000000000000
224000000000000000000000000
250000000000000000000000000
280000000000000000000000000
320000000000000000000000000
360000000000000000000000000
400000000000000000000000000
450000000000000000000000000
500000000000000000000000000
560000000000000000000000000
630000000000000000000000000
710000000000000000000000000
800000000000000000000000000
900000000000000000000000000
1000000000000000000000000000
1120000000000000000000000000
1250000000000000000000000000
1400000000000000000000000000
1600000000000000000000000000
1800000000000000000000000000
2000000000000000000000000000
2240000000000000000000000000
2500000000000000000000000000
2800000000000000000000000000
3200000000000000000000000000
3600000000000000000000000000
4000000000000000000000000000
4500000000000000000000000000
5000000000000000000000000000
5600000000000000000000000000
6300000000000000000000000000
7100000000000000000000000000
8000000000000000000000000000
9000000000000000000000000000
10000000000000000000000000000
11200000000000000000000000000
12500000000000000000000000000
14000000000000000000000000000
16000000000000000000000000000
18000000000000000000000000000
20000000000000000000000000000
22400000000000000000000000000
25000000000000000000000000000
28000000000000000000000000000
32000000000000000000000000000
36000000000000000000000000000
40000000000000000000000000000
45000000000000000000000000000
50000000000000000000000000000
56000000000000000000000000000
63000000000000000000000000000
71000000000000000000000000000
80000000000000000000000000000
90000000000000000000000000000
100000000000000000000000000000
112000000000000000000000000000
125000000000000000000000000000
140000000000000000000000000000
160000000000000000000000000000
180000000000000000000000000000
200000000000000000000000000000
224000000000000000000000000000
250000000000000000000000000000
280000000000000000000000000000
320000000000000000000000000000
360000000000000000000000000000
400000000000000000000000000000
450000000000000000000000000000
500000000000000000000000000000
560000000000000000000000000000
630000000000000000000000000000
710000000000000000000000000000
800000000000000000000000000000
900000000000000000000000000000
1000000000000000000000000000000
1120000000000000000000000000000
1250000000000000000000000000000
1400000000000000000000000000000
1600000000000000000000000000000
1800000000000000000000000000000
2000000000000000000000000000000
2240000000000000000000000000000
2500000000000000000000000000000
2800000000000000000000000000000
3200000000000000000000000000000
3600000000000000000000000000000
4000000000000000000000000000000
4500000000000000000000000000000
5000000000000000000000000000000
5600000000000000000000000000000
6300000000000000000000000000000
7100000000000000000000000000000
8000000000000000000000000000000
9000000000000000000000000000000
10000000000000000000000000000000
11200000000000000000000000000000
12500000000000000000000000000000
14000000000000000000000000000000
16000000000000000000000000000000
18000000000000000000000000000000
20000000000000000000000000000000
22400000000000000000000000000000
25000000000000000000000000000000
28000000000000000000000000000000
32000000000000000000000000000000
36000000000000000000000000000000
40000000000000000000000000000000
45000000000000000000000000000000
50000000000000000000000000000000
56000000000000000000000000000000
63000000000000000000000000000000
71000000000000000000000000000000
80000000000000000000000000000000
90000000000000000000000000000000
100000000000000000000000000000000
112000000000000000000000000000000
125000000000000000000000000000000
140000000000000000000000000000000
160000000000000000000000000000000
180000000000000000000000000000000
200000000000000000000000000000000
224000000000000000000000000000000
250000000000000000000000000000000
280000000000000000000000000000000
320000000000000000000000000000000
360000000000000000000000000000000
400000000000000000000000000000000
450000000000000000000000000000000
500000000000000000000000000000000
560000000000000000000000000000000
630000000000000000000000000000000
710000000000000000000000000000000
800000000000000000000000000000000
900000000000000000000000000000000
1000000000000000000000000000000000
1120000000000000000000000000000000
1250000000000000000000000000000000
1400000000000000000000000000000000
1600000000000000000000000000000000
1800000000000000000000000000000000
2000000000000000000000000000000000
2240000000000000000000000000000000
2500000000000000000000000000000000
2800000000000000000000000000000000
3200000000000000000000000000000000
3600000000000000000000000000000000
4000000000000000000000000000000000
4500000000000000000000000000000000
5000000000000000000000000000000000
5600000000000000000000000000000000
6300000000000000000000000000000000
7100000000000000000000000000000000
8000000000000000000000000000000000
9000000000000000000000000000000000
10000000000000000000000000000000000
11200000000000000000000000000000000
12500000000000000000000000000000000
14000000000000000000000000000000000
16000000000000000000000000000000000
18000000000000000000000000000000000
20000000000000000000000000000000000
22400000000000000000000000000000000
25000000000000000000000000000000000
28000000000000000000000000000000000
32000000000000000000000000000000000
36000000000000000000000000000000000
40000000000000000000000000000000000
45000000000000000000000000000000000
50000000000000000000000000000000000
56000000000000000000000000000000000
63000000000000000000000000000000000
71000000000000000000000000000000000
80000000000000000000000000000000000
90000000000000000000000000000000000
100000000000000000000000000000000000
112000000000000000000000000000000000
125000000000000000000000000000000000
140000000000000000000000000000000000
160000000000000000000000000000000000
180000000000000000000000000000000000
200000000000000000000000000000000000
224000000000000000000000000000000000
250000000000000000000000000000000000
280000000000000000000000000000000000
320000000000000000000000000000000000
360000000000000000000000000000000000
400000000000000000000000000000000000
450000000000000000000000000000000000
500000000000000000000000000000000000
560000000000000000000000000000000000
630000000000000000000000000000000000
710000000000000000000000000000000000
800000000000000000000000000000000000
900000000000000000000000000000000000
1000000000000000000000000000000000000
1120000000000000000000000000000000000
1250000000000000000000000000000000000
1400000000000000000000000000000000000
1600000000000000000000000000000000000
1800000000000000000000000000000000000
2000000000000000000000000000000000000
2240000000000000000000000000000000000
2500000000000000000000000000000000000
2800000000000000000000000000000000000
3200000000000000000000000000000000000
3600000000000000000000000000000000000
4000000000000000000000000000000000000
4500000000000000000000000000000000000
5000000000000000000000000000000000000
5600000000000000000000000000000000000
6300000000000000000000000000000000000
7100000000000000000000000000000000000
8000000000000000000000000000000000000
9000000000000000000000000000000000000
10000000000000000000000000000000000000
11200000000000000000000000000000000000
12500000000000000000000000000000000000
14000000000000000000000000000000000000
16000000000000000000000000000000000000
18000000000000000000000000000000000000
20000000000000000000000000000000000000
22400000000000000000000000000000000000
25000000000000000000000000000000000000
28000000000000000000000000000000000000
32000000000000000000000000000000000000
36000000000000000000000000000000000000
40000000000000000000000000000000000000
45000000000000000000000000000000000000
50000000000000000000000000000000000000
56000000000000000000000000000000000000
63000000000000000000000000000000000000
71000000000000000000000000000000000000
80000000000000000000000000000000000000
90000000000000000000000000000000000000
100000000000000000000000000000000000000
112000000000000000000000000000000000000
125000000000000000000000000000000000000
140000000000000000000000000000000000000
160000000000000000000000000000000000000
180000000000000000000000000000000000000
200000000000000000000000000000000000000
224000000000000000000000000000000000000
250000000000000000000000000000000000000
280000000000000000000000000000000000000
320000000000000000000000000000000000000
360000000000000000000000000000000000000
400000000000000000000000000000000000000
450000000000000000000000000000000000000
500000000000000000000000000000000000000
560000000000000000000000000000000000000
630000000000000000000000000000000000000
710000000000000000000000000000000000000
800000000000000000000000000000000000000
900000000000000000000000000000000000000
1000000000000000000000000000000000000000
1120000000000000000000000000000000000000
1250000000000000000000000000000000000000
1400000000000000000000000000000000000000
1600000000000000000000000000000000000000
1800000000000000000000000000000000000000
2000000000000000000000000000000000000000
2240000000000000000000000000000000000000
2500000000000000000000000000000000000000
2800000000000000000000000000000000000000
3200000000000000000000000000000000000000
3600000000000000000000000000000000000000
4000000000000000000000000000000000000000
4500000000000000000000000000000000000000
5000000000000000000000000000000000000000
5600000000000000000000000000000000000000
6300000000000000000000000000000000000000
7100000000000000000000000000000000000000
8000000000000000000000000000000000000000
9000000000000000000000000000000000000000
10000000000000000000000000000000000000000
11200000000000000000000000000000000000000
12500000000000000000000000000000000000000
14000000000000000000000000000000000000000
16000000000000000000000000000000000000000
18000000000000000000000000000000000000000
20000000000000000000000000000000000000000
22400000000000000000000000000000000000000
25000000000000000000000000000000000000000
28000000000000000000000000000000000000000
32000000000000000000000000000000000000000
36000000000000000000000000000000000000000
40000000000000000000000000000000000000000
45000000000000000000000000000000000000000
50000000000000000000000000000000000000000
56000000000000000000000000000000000000000
63000000000000000000000000000000000000000
71000000000000000000000000000000000000000
80000000000000000000000000000000000000000
90000000000000000000000000000000000000000
100000000000000000000000000000000000000000
112000000000000000000000000000000000000000
125000000000000000000000000000000000000000
140000000000000000000000000000000000000000
160000000000000000000000000000000000000000
180000000000000000000000000000000000000000
200000000000000000000000000000000000000000
224000000000000000000000000000000000000000
250000000000000000000000000000000000000000
280000000000000000000000000000000000000000
320000000000000000000000000000000000000000
360000000000000000000000000000000000000000
400000000000000000000000000000000000000000
450000000000000000000000000000000000000000
500000000000000000000000000000000000000000
560000000000000000000000000000000000000000
630000000000000000000000000000000000000000
710000000000000000000000000000000000000000
800000000000000000000000000000000000000000
900000000000000000000000000000000000000000
1000000000000000000000000000000000000000000
1120000000000000000000000000000000000000000
1250000000000000000000000000000000000000000
1400000000000000000000000000000000000000000
1600000000000000000000000000000000000000000
1800000000000000000000000000000000000000000
2000000000000000000000000000000000000000000
2240000000000000000000000000000000000000000
2500000000000000000000000000000000000000000
2800000000000000000000000000000000000000000
3200000000000000000000000000000000000000000
3600000000000000000000000000000000000000000
4000000000000000000000000000000000000000000
4500000000000000000000000000000000000000000
5000000000000000000000000000000000000000000
5600000000000000000000000000000000000000000
6300000000000000000000000000000000000000000
7100000000000000000000000000000000000000000
8000000000000000000000000000000000000000000
9000000000000000000000000000000000000000000
10000000000000000000000000000000000000000000
11200000000000000000000000000000000000000000
12500000000000000000000000000000000000000000
14000000000000000000000000000000000000000000
16000000000000000000000000000000000000000000
18000000000000000000000000000000000000000000
20000000000000000000000000000000000000000000
22400000000000000000000000000000000000000000
25000000000000000000000000000000000000000000
28000000000000000000000000000000000000000000
32000000000000000000000000000000000000000000
36000000000000000000000000000000000000000000
40000000000000000000000000000000000000000000
45000000000000000000000000000000000000000000
50000000000000000000000000000000000000000000
56000000000000000000000000000000000000000000
63000000000000000000000000000000000000000000
71000000000000000000000000000000000000000000
80000000000000000000000000000000000000000000
90000000000000000000000000000000000000000000
100000000000000000000000000000000000000000000
112000000000000000000000000000000000000000000
125000000000000000000000000000000000000000000
140000000000000000000000000000000000000000000
160000000000000000000000000000000000000000000
180000000000000000000000000000000000000000000
200000000000000000000000000000000000000000000
224000000000000000000000000000000000000000000
250000000000000000000000000000000000000000000
280000000000000000000000000000000000000000000
320000000000000000000000000000000000000000000
360000000000000000000000000000000000000000000
400000000000000000000000000000000000000000000
450000000000000000000000000000000000000000000
500000000000000000000000000000000000000000000
560000000000000000000000000000000000000000000
630000000000000000000000000000000000000000000
710000000000000000000000000000000000000000000
800000000000000000000000000000000000000000000
900000000000000000000000000000000000000000000
1000000000000000000000000000000000000000000000
1120000000000000000000000000000000000000000000
1250000000000000000000000000000000000000000000
1400000000000000000000000000000000000000000000
1600000000000000000000000000000000000000000000
1800000000000000000000000000000000000000000000
2000000000000000000000000000000000000000000000
2240000000000000000000000000000000000000000000
2500000000000000000000000000000000000000000000
2800000000000000000000000000000000000000000000
3200000000000000000000000000000000000000000000
3600000000000000000000000000000000000000000000
4000000000000000000000000000000000000000000000
4500000000000000000000000000000000000000000000
5000000000000000000000000000000000000000000000
5600000000000000000000000000000000000000000000
6300000000000000000000000000000000000000000000
7100000000000000000000000000000000000000000000
8000000000000000000000000000000000000000000000
9000000000000000000000000000000000000000000000
10000000000000000000000000000000000000000000000
11200000000000000000000000000000000000000000000
12500000000000000000000000000000000000000000000
14000000000000000000000000000000000000000000000
16000000000000000000000000000000000000000000000
18000000000000000000000000000000000000000000000
20000000000000000000000000000000000000000000000
22400000000000000000000000000000000000000000000
25000000000000000000000000000000000000000000000
28000000000000000000000000000000000000000000000
32000000000000000000000000000000000000000000000
36000000000000000000000000000000000000000000000
40000000000000000000000000000000000000000000000
45000000000000000000000000000000000000000000000
50000000000000000000000000000000000000000000000
56000000000000000000000000000000000000000000000
63000000000000000000000000000000000000000000000
71000000000000000000000000000000000000000000000
80000000000000000000000000000000000000000000000
90000000000000000000000000000000000000000000000
100000000000000000000000000000000000000000000000
112000000000000000000000000000000000000000000000
125000000000000000000000000000000000000000000000
140000000000000000000000000000000000000000000000
160000000000000000000000000000000000000000000000
180000000000000000000000000000000000000000000000
200000000000000000000000000000000000000000000000
224000000000000000000000000000000000000000000000
250000000000000000000000000000000000000000000000
280000000000000000000000000000000000000000000000
320000000000000000000000000000000000000000000000
360000000000000000000000000000000000000000000000
400000000000000000000000000000000000000000000000
450000000000000000000000000000000000000000000000
500000000000000000000000000000000000000000000000
560000000000000000000000000000000000000000000000
630000000000000000000000000000000000000000000000
710000000000000000000000000000000000000000000000
800000000000000000000000000000000000000000000000
900000000000000000000000000000000000000000000000
1000000000000000000000000000000000000000000000000
1120000000000000000000000000000000000000000000000
1250000000000000000000000000000000000000000000000
1400000000000000000000000000000000000000000000000
1600000000000000000000000000000000000000000000000
1800000000000000000000000000000000000000000000000
2000000000000000000000000000000000000000000000000
2240000000000000000000000000000000000000000000000
2500000000000000000000000000000000000000000000000
2800000000000000000000000000000000000000000000000
3200000000000000000000000000000000000000000000000
3600000000000000000000000000000000000000000000000
4000000000000000000000000000000000000000000000000
4500000000000000000000000000000000000000000000000
5000000000000000000000000000000000000000000000000
5600000000000000000000000000000000000000000000000
6300000000000000000000000000000000000000000000000
7100000000000000000000000000000000000000000000000
8000000000000000000000000000000000000000000000000
9000000000000000000000000000000000000000000000000
10000000000000000000000000000000000000000000000000
11200000000000000000000000000000000000000000000000
12500000000000000000000000000000000000000000000000
14000000000000000000000000000000000000000000000000
16000000000000000000000000000000000000000000000000
18000000000000000000000000000000000000000000000000
20000000000000000000000000000000000000000000000000
22400000000000000000000000000000000000000000000000
25000000000000000000000000000000000000000000000000
28000000000000000000000000000000000000000000000000
32000000000000000000000000000000000000000000000000
36000000000000000000000000000000000000000000000000
40000000000000000000000000000000000000000000000000
45000000000000000000000000000000000000000000000000
50000000000000000000000000000000000000000000000000
56000000000000000000000000000000000000000000000000
63000000000000000000000000000000000000000000000000
71000000000000000000000000000000000000000000000000
80000000000000000000000000000000000000000000000000
90000000000000000000000000000000000000000000000000
100000000000000000000000000000000000000000000000000
112000000000000000000000000000000000000000000000000
125000000000000000000000000000000000000000000000000
140000000000000000000000000000000000000000000000000
160000000000000000000000000000000000000000000000000
180000000000000000000000000000000000000000000000000
200000000000000000000000000000000000000000000000000
224000000000000000000000000000000000000000000000000
250000000000000000000000000000000000000000000000000
280000000000000000000000000000000000000000000000000
320000000000000000000000000000000000000000000000000
360000000000000000000000000000000000000000000000000
400000000000000000000000000000000000000000000000000
450000000000000000000000000000000000000000000000000
500000000000000000000000000000000000000000000000000
560000000000000000000000000000000000000000000000000
630000000000000000000000000000000000000000000000000
710000000000000000000000000000000000000000000000000
800000000000000000000000000000000000000000000000000
900000000000000000000000000000000000000000000000000
1000000000000000000000000000000000000000000000000000
1120000000000000000000000000000000000000000000000000
1250000000000000000000000000000000000000000000000000
1400000000000000000000000000000000000000000000000000
1600000000000000000000000000000000000000000000000000
1800000000000000000000000000000000000000000000000000
2000000000000000000000000000000000000000000000000000
2240000000000000000000000000000000000000000000000000
2500000000000000000000000000000000000000000000000000
2800000000000000000000000000000000000000000000000000
3200000000000000000000000000000000000000000000000000
3600000000000000000000000000000000000000000000000000
4000000000000000000000000000000000000000000000000000
4500000000000000000000000000000000000000000000000000
5000000000000000000000000000000000000000000000000000
5600000000000000000000000000000000000000000000000000
6300000000000000000000000000000000000000000000000000
7100000000000000000000000000000000000000000000000000
8000000000000000000000000000000000000000000000000000
9000000000000000000000000000000000000000000000000000
10000000000000000000000000000000000000000000000000000
11200000000000000000000000000000000000000000000000000
12500000000000000000000000000000000000000000000000000
14000000000000000000000000000000000000000000000000000
16000000000000000000000000000000000000000000000000000
18000000000000000000000000000000000000000000000000000
20000000000000000000000000000000000000000000000000000
22400000000000000000000000000000000000000000000000000
25000000000000000000000000000000000000000000000000000
28000000000000000000000000000000000000000000000000000
32000000000000000000000000000000000000000000000000000
36000000000000000000000000000000000000000000000000000
40000000000000000000000000000000000000000000000000000
45000000000000000000000000000000000000000000000000000
50000000000000000000000000000000000000000000000000000
56000000000000000000000000000000000000000000000000000
63000000000000000000000000000000000000000000000000000
71000000000000000000000000000000000000000000000000000
80000000000000000000000000000000000000000000000000000
90000000000000000000000000000000000000000000000000000
100000000000000000000000000000000000000000000000000000
112000000000000000000000000000000000000000000000000000
125000000000000000000000000000000000000000000000000000
140000000000000000000000000000000000000000000000000000
160000000000000000000000000000000000000000000000000000
180000000000000000000000000000000000000000000000000000
200000000000000000000000000000000000000000000000000000
224000000000000000000000000000000000000000000000000000
250000000000000000000000000000000000000000000000000000
280000000000000000000000000000000000000000000000000000
320000000000000000000000000000000000000000000000000000
360000000000000000000000000000000000000000000000000000
400000000000000000000000000000000000000000000000000000
450000000000000000000000000000000000000000000000000000
500000000000000000000000000000000000000000000000000000
560000000000000000000000000000000000000000000000000000
630000000000000000000000000000000000000000000000000000
710000000000000000000000000000000000000000000000000000
800000000000000000000000000000000000000000000000000000
900000000000000000000000000000000000000000000000000000
1000000000000000000000000000000000000000000000000000000
1120000000000000000000000000000000000000000000000000000
1250000000000000000000000000000000000000000000000000000
1400000000000000000000000000000000000000000000000000000
1600000000000000000000000000000000000000000000000000000
1800000000000000000000000000000000000000000000000000000
2000000000000000000000000000000000000000000000000000000
2240000000000000000000000000000000000000000000000000000
2500000000000000000000000000000000000000000000000000000
2800000000000000000000000000000000000000000000000000000
3200000000000000000000000000000000000000000000000000000
3600000000000000000000000000000000000000000000000000000
4000000000000000000000000000000000000000000000000000000
4500000000000000000000000000000000000000000000000000000
5000000000000000000000000000000000000000000000000000000
5600000000000000000000000000000000000000000000000000000
6300000000000000000000000000000000000000000000000000000
7100000000000000000000000000000000000000000000000000000
8000000000000000000000000000000000000000000000000000000
9000000000000000000000000000000000000000000000000000000
10000000000000000000000000000000000000000000000000000000
11200000000000000000000000000000000000000000000000000000
12500000000000000000000000000000000000000000000000000000
14000000000000000000000000000000000000000000000000000000
16000000000000000000000000000000000000000000000000000000
18000000000000000000000000000000000000000000000000000000
20000000000000000000000000000000000000000000000000000000
22400000000000000000000000000000000000000000000000000000
25000000000000000000000000000000000000000000000000000000
28000000000000000000000000000000000000000000000000000000
32000000000000000000000000000000000000000000000000000000
36000000000000000000000000000000000000000000000000000000
40000000000000000000000000000000000000000000000000000000
45000000000000000000000000000000000000000000000000000000
50000000000000000000000000000000000000000000000000000000
56000000000000000000000000000000000000000000000000000000
63000000000000000000000000000000000000000000000000000000
71000000000000000000000000000000000000000000000000000000
80000000000000000000000000000000000000000000000000000000
90000000000000000000000000000000000000000000000000000000
100000000000000000000000000000000000000000000000000000000
112000000000000000000000000000000000000000000000000000000
125000000000000000000000000000000000000000000000000000000
140000000000000000000000000000000000000000000000000000000
160000000000000000000000000000000000000000000000000000000
180000000000000000000000000000000000000000000000000000000
200000000000000000000000000000000000000000000000000000000
224000000000000000000000000000000000000000000000000000000
250000000000000000000000000000000000000000000000000000000
280000000000000000000000000000000000000000000000000000000
320000000000000000000000000000000000000000000000000000000
360000000000000000000000000000000000000000000000000000000
400000000000000000000000000000000000000000000000000000000
450000000000000000000000000000000000000000000000000000000
500000000000000000000000000000000000000000000000000000000
560000000000000000000000000000000000000000000000000000000
630000000000000000000000000000000000000000000000000000000
710000000000000000000000000000000000000000000000000000000
800000000000000000000000000000000000000000000000000000000
900000000000000000000000000000000000000000000000000000000
1000000000000000000000000000000000000000000000000000000000
1120000000000000000000000000000000000000000000000000000000
1250000000000000000000000000000000000000000000000000000000
1400000000000000000000000000000000000000000000000000000000
1600000000000000000000000000000000000000000000000000000000
1800000000000000000000000000000000000000000000000000000000
2000000000000000000000000000000000000000000000000000000000
2240000000000000000000000000000000000000000000000000000000
2500000000000000000000000000000000000000000000000000000000
2800000000000000000000000000000000000000000000000000000000
3200000000000000000000000000000000000000000000000000000000
3600000000000000000000000000000000000000000000000000000000
4000000000000000000000000000000000000000000000000000000000
4500000000000000000000000000000000000000000000000000000000
5000000000000000000000000000000000000000000000000000000000
5600000000000000000000000000000000000000000000000000000000
6300000000000000000000000000000000000000000000000000000000
7100000000000000000000000000000000000000000000000000000000
8000000000000000000000000000000000000000000000000000000000
9000000000000000000000000000000000000000000000000000000000
10000000000000000000000000000000000000000000000000000000000
11200000000000000000000000000000000000000000000000000000000
12500000000000000000000000000000000000000000000000000000000
14000000000000000000000000000000000000000000000000000000000
16000000000000000000000000000000000000000000000000000000000
18000000000000000000000000000000000000000000000000000000000
20000000000000000000000000000000000000000000000000000000000
22400000000000000000000000000000000000000000000000000000000
25000000000000000000000000000000000000000000000000000000000
28000000000000000000000000000000000000000000000000000000000
32000000000000000000000000000000000000000000000000000000000
36000000000000000000000000000000000000000000000000000000000
40000000000000000000000000000000000000000000000000000000000
45000000000000000000000000000000000000000000000000000000000
50000000000000000000000000000000000000000000000000000000000
56000000000000000000000000000000000000000000000000000000000
63000000000000000000000000000000000000000000000000000000000
71000000000000000000000000000000000000000000000000000000000
80000000000000000000000000000000000000000000000000000000000
90000000000000000000000000000000000000000000000000000000000
100000000000000000000000000000000000000000000000000000000000
112000000000000000000000000000000000000000000000000000000000
125000000000000000000000000000000000000000000000000000000000
140000000000000000000000000000000000000000000000000000000000
160000000000000000000000000000000000000000000000000000000000
180000000000000000000000000000000000000000000000000000000000
200000000000000000000000000000000000000000000000000000000000
224000000000000000000000000000000000000000000000000000000000
250000000000000000000000000000000000000000000000000000000000
280000000000000000000000000000000000000000000000000000000000
320000000000000000000000000000000000000000000000000000000000
360000000000000000000000000000000000000000000000000000000000
400000000000000000000000000000000000000000000000000000000000
450000000000000000000000000000000000000000000000000000000000
500000000000000000000000000000000000000000000000000000000000
560000000000000000000000000000000000000000000000000000000000
630000000000000000000000000000000000000000000000000000000000
710000000000000000000000000000000000000000000000000000000000
800000000000000000000000000000000000000000000000000000000000
900000000000000000000000000000000000000000000000000000000000
1000000000000000000000000000000000000000000000000000000000000
1120000000000000000000000000000000000000000000000000000000000
1250000000000000000000000000000000000000000000000000000000000
1400000000000000000000000000000000000000000000000000000000000
1600000000000000000000000000000000000000000000000000000000000
1800000000000000000000000000000000000000000000000000000000000
2000000000000000000000000000000000000000000000000000000000000
2240000000000000000000000000000000000000000000000000000000000
2500000000000000000000000000000000000000000000000000000000000
2800000000000000000000000000000000000000000000000000000000000
3200000000000000000000000000000000000000000000000000000000000
3600000000000000000000000000000000000000000000000000000000000
4000000000000000000000000000000000000000000000000000000000000
4500000000000000000000000000000000000000000000000000000000000
5000000000000000000000000000000000000000000000000000000000000
5600000000000000000000000000000000000000000000000000000000000
6300000000000000000000000000000000000000000000000000000000000
7100000000000000000000000000000000000000000000000000000000000
8000000000000000000000000000000000000000000000000000000000000
9000000000000000000000000000000000000000000000000000000000000
10000000000000000000000000000000000000000000000000000000000000
11200000000000000000000000000000000000000000000000000000000000
12500000000000000000000000000000000000000000000000000000000000
14000000000000000000000000000000000000000000000000000000000000
16000000000000000000000000000000000000000000000000000000000000
18000000000000000000000000000000000000000000000000000000000000
20000000000000000000000000000000000000000000000000000000000000
22400000000000000000000000000000000000000000000000000000000000
25000000000000000000000000000000000000000000000000000000000000
28000000000000000000000000000000000000000000000000000000000000
32000000000000000000000000000000000000000000000000000000000000
36000000000000000000000000000000000000000000000000000000000000
40000000000000000000000000000000000000000000000000000000000000
45000000000000000000000000000000000000000000000000000000000000
50000000000000000000000000000000000000000000000000000000000000
56000000000000000000000000000000000000000000000000000000000000
63000000000000000000000000000000000000000000000000000000000000
71000000000000000000000000000000000000000000000000000000000000
80000000000000000000000000000000000000000000000000000000000000
90000000000000000000000000000000000000000000000000000000000000
100000000000000000000000000000000000000000000000000000000000000
112000000000000000000000000000000000000000000000000000000000000
125000000000000000000000000000000000000000000000000000000000000
140000000000000000000000000000000000000000000000000000000000000
160000000000000000000000000000000000000000000000000000000000000
180000000000000000000000000000000000000000000000000000000000000
200000000000000000000000000000000000000000000000000000000000000
224000000000000000000000000000000000000000000000000000000000000
250000000000000000000000000000000000000000000000000000000000000
280000000000000000000000000000000000000000000000000000000000000
320000000000000000000000000000000000000000000000000000000000000
360000000000000000000000000000000000000000000000000000000000000
400000000000000000000000000000000000000000000000000000000000000
450000000000000000000000000000000000000000000000000000000000000
500000000000000000000000000000000000000000000000000000000000000
560000000000000000000000000000000000000000000000000000000000000
630000000000000000000000000000000000000000000000000000000000000
710000000000000000000000000000000000000000000000000000000000000
800000000000000000000000000000000000000000000000000000000000000
900000000000000000000000000000000000000000000000000000000000000
1000000000000000000000000000000000000000000000000000000000000000
1120000000000000000000000000000000000000000000000000000000000000
1250000000000000000000000000000000000000000000000000000000000000
1400000000000000000000000000000000000000000000000000000000000000
1600000000000000000000000000000000000000000000000000000000000000
1800000000000000000000000000000000000000000000000000000000000000
2000000000000000000000000000000000000000000000000000000000000000
2240000000000000000000000000000000000000000000000000000000000000
2500000000000000000000000000000000000000000000000000000000000000
2800000000000000000000000000000000000000000000000000000000000000
3200000000000000000000000000000000000000000000000000000000000000
3600000000000000000000000000000000000000000000000000000000000000
4000000000000000000000000000000000000000000000000000000000000000
4500000000000000000000000000000000000000000000000000000000000000
5000000000000000000000000000000000000000000000000000000000000000
5600000000000000000000000000000000000000000000000000000000000000
6300000000000000000000000000000000000000000000000000000000000000
7100000000000000000000000000000000000000000000000000000000000000
8000000000000000000000000000000000000000000000000000000000000000
9000000000000000000000000000000000000000000000000000000000000000
10000000000000000000000000000000000000000000000000000000000000000
11200000000000000000000000000000000000000000000000000000000000000
12500000000000000000000000000000000000000000000000000000000000000
14000000000000000000000000000000000000000000000000000000000000000
16000000000000000000000000000000000000000000000000000000000000000
18000000000000000000000000000000000000000000000000000000000000000
20000000000000000000000000000000000000000000000000000000000000000
22400000000000000000000000000000000000000000000000000000000000000
25000000000000000000000000000000000000000000000000000000000000000
28000000000000000000000000000000000000000000000000000000000000000
32000000000000000000000000000000000000000000000000000000000000000
36000000000000000000000000000000000000000000000000000000000000000
40000000000000000000000000000000000000000000000000000000000000000
45000000000000000000000000000000000000000000000000000000000000000
50

2.8
3.2
3.6
2.5
2.2
2.0
1.8
1.6
1.1
1.0

CHART containing the greater part of the SOUTH SEA to the South of the *LINE*, with

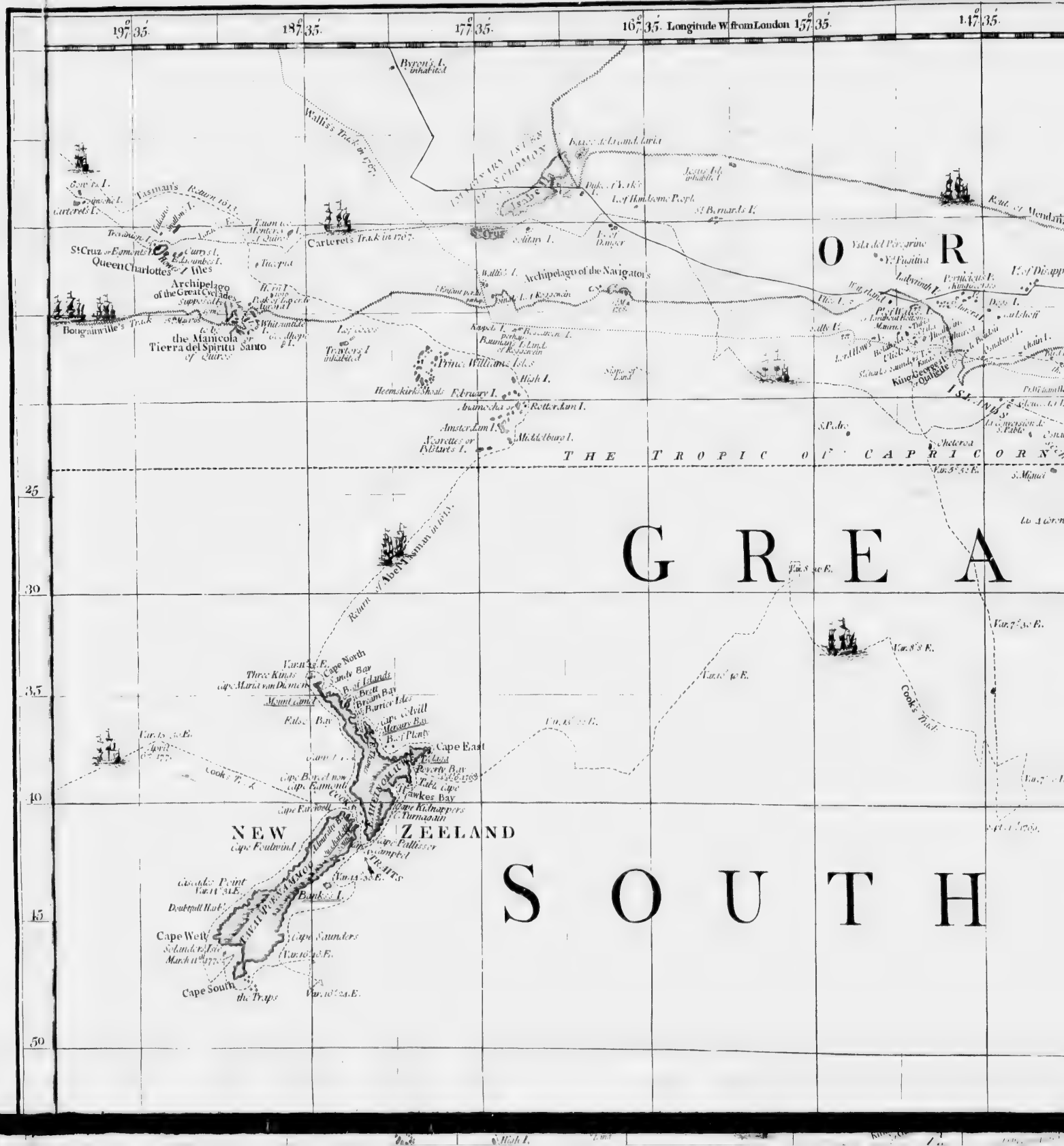

he South of the *LINE*, with the ISLANDS dispersed thro' the same.

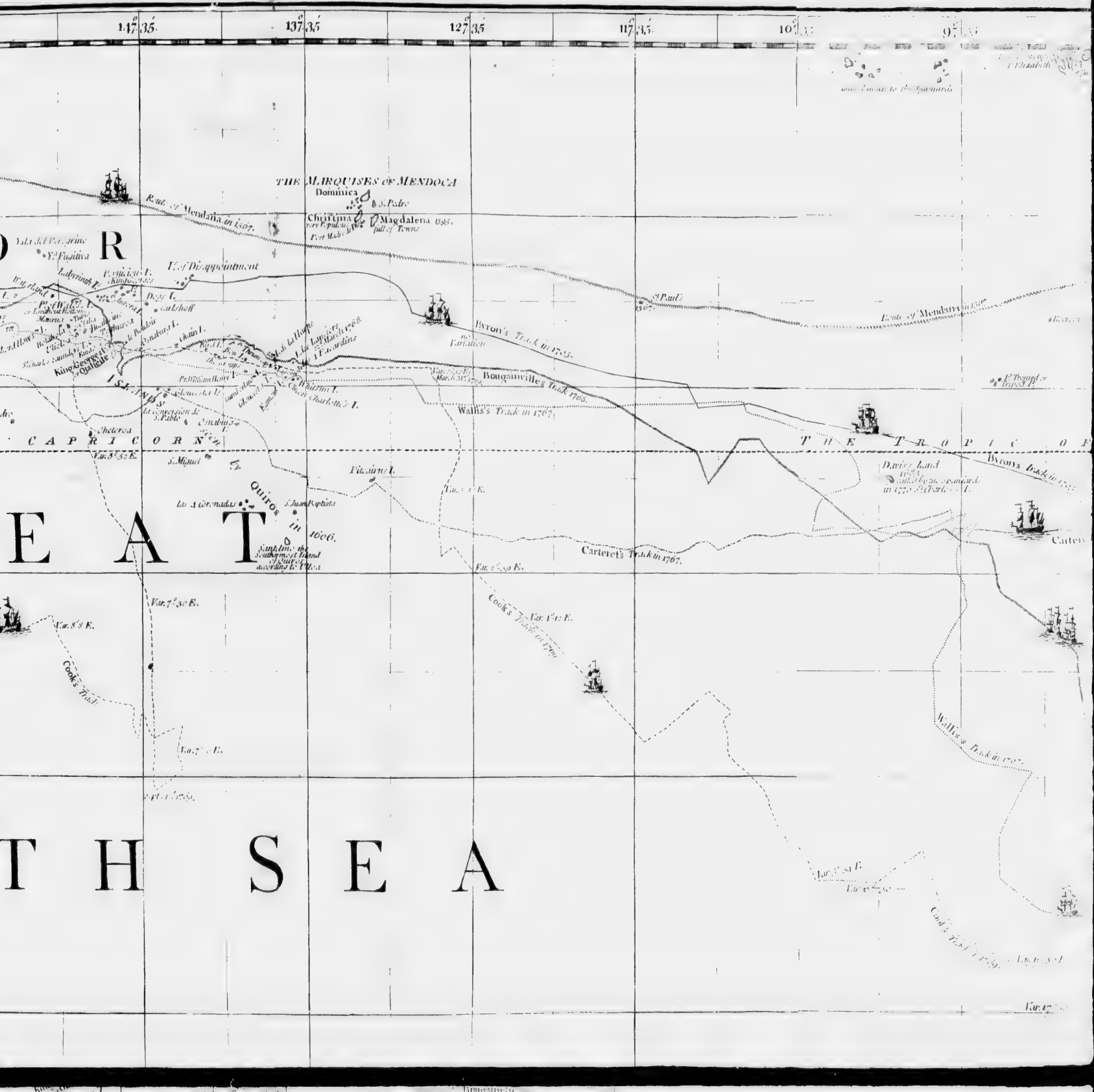

SOUTH AMERICA with the adjacent ISLANDS in the SOUTHE

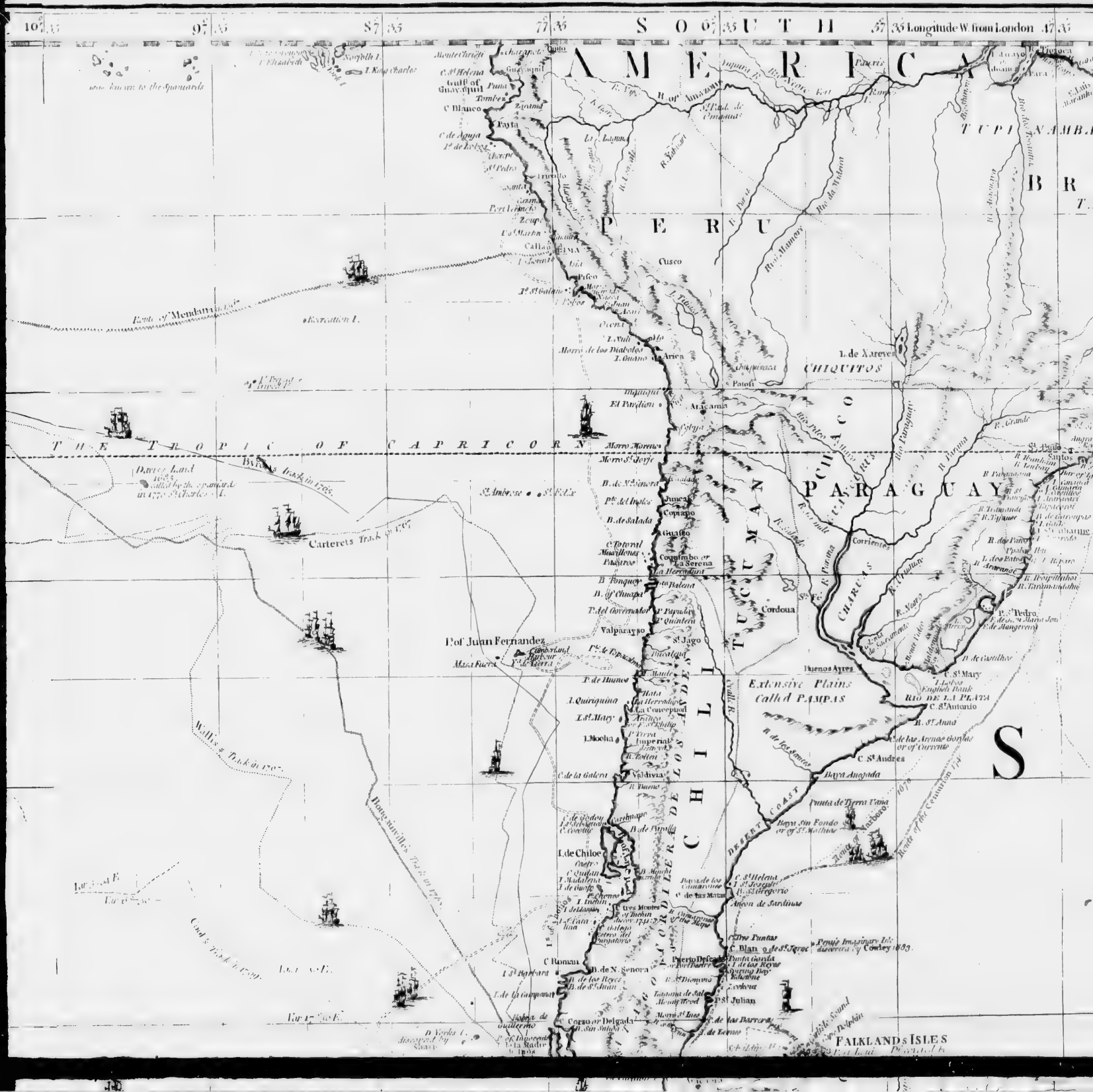

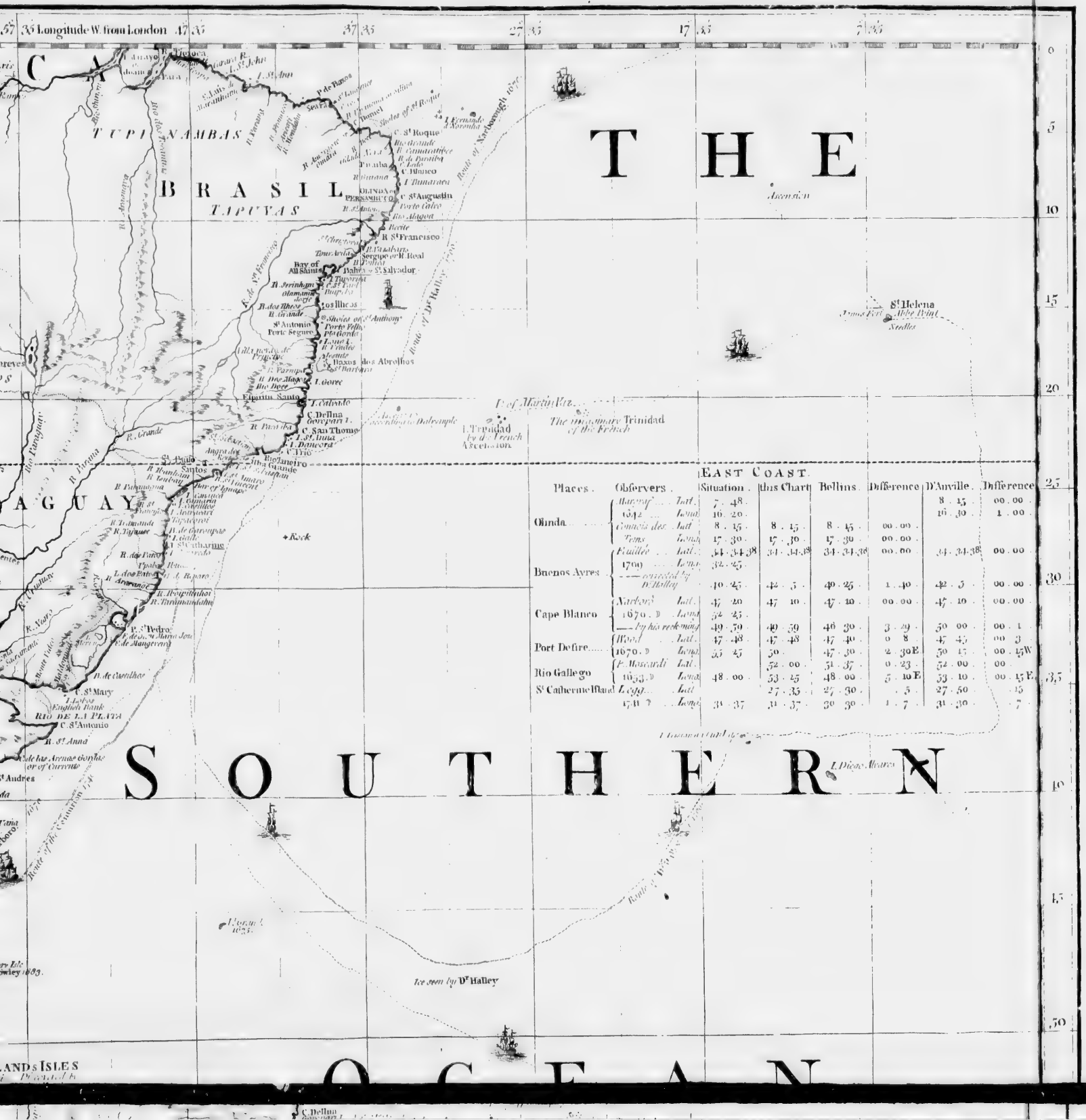

EAST COAST.

Places.	Observers.	Situation.	this Chart	Bellins.	Difference	D'Anville.	Difference
Olinda	Harcourt's Lat.	7 . 48 .				8 . 15 .	00 . 00 .
	1642 Long.	16 . 20 .				16 . 30 .	1 . 00 .
	Comois des Lat.	8 . 15 .	8 . 15 .	8 . 15 .	00 . 00 .		
	Tens Long.	17 . 30 .	17 . 30 .	17 . 30 .	00 . 00 .		
Buenos Ayres	Frezier's Lat.	34 . 34 . 38	34 . 34 . 38	34 . 34 . 38	00 . 00 .	34 . 34 . 38	00 . 00 .
	1700 Long.	32 . 45 .					
	—— corrected by D.r Halley	40 . 25 .	42 . 5 .	40 . 25 .	1 . 40 .	42 . 5 .	00 . 00 .
Cape Blanco	Narborough's Lat.	47 . 20	47 . 10 .	47 . 10 .	00 . 00 .	47 . 10 .	00 . 00 .
	1670 . D Long.	52 . 45 .					
	—— by his reckoning	49 . 59 .	49 . 59 .	46 . 30 .	3 . 29 .	50 . 00 .	00 . 1 .
Port Defire	Wood's Lat.	47 . 48 .	47 . 48 .	47 . 40 .	0 . 8 .	47 . 45 .	00 . 3 .
	1670 . D Long.	55 . 45 .	50 .	47 . 30 .	2 . 30 E.	50 . 15 .	00 . 15 W.
Rio Gallego	F.r Mascardi Lat.		52 . 00 .	51 . 37 .	0 . 23 .	52 . 00 .	00 .
	1675 D Long.	48 . 00 .	53 . 45 .	48 . 00 .	5 . 10 E.	53 . 10 .	00 . 15 E.
S.t Catherine Island	Legat Lat.		27 . 35 .	27 . 30 .	. 5 .	27 . 50 .	. 15 .
	1711 ? Long.	31 . 37 .	31 . 37 .	30 . 30 .	1 . 7 .	31 . 30 .	. 7 .

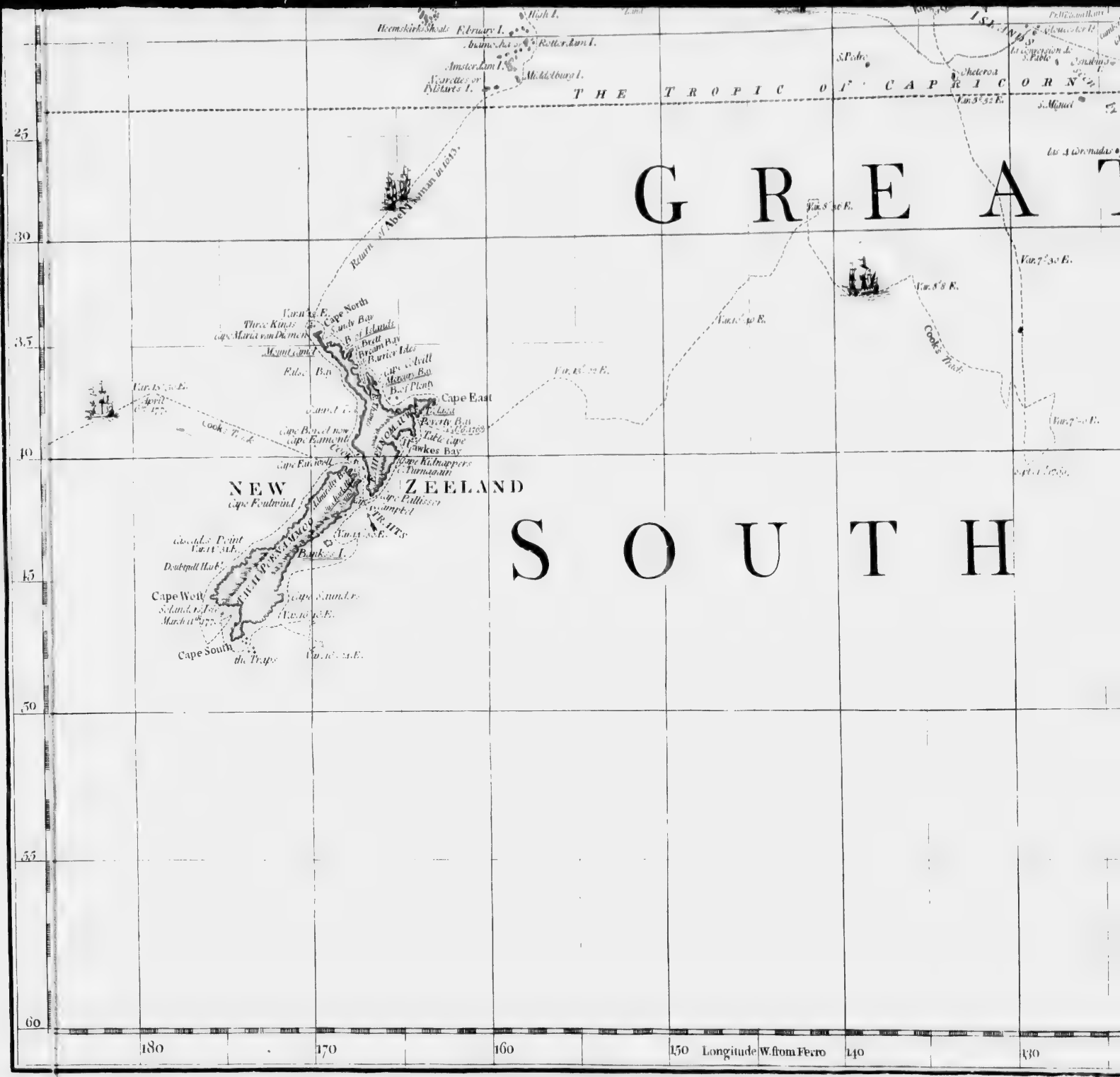

Published according to Act of Parliament 1 Jan. 177[illegible] by R. Sayer & J. B[illegible]

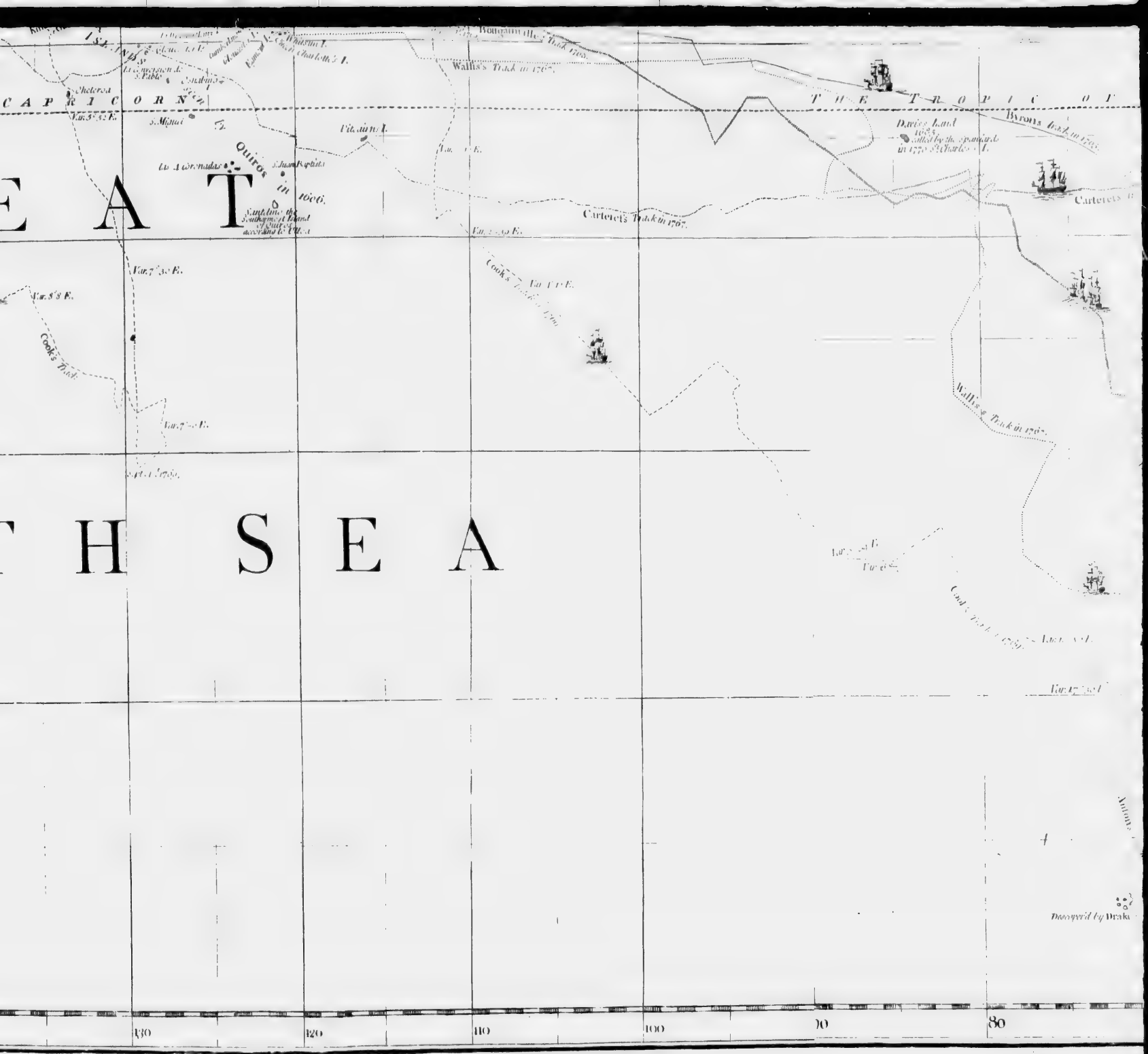
CAPRICORN
T H E T R O P I C O F
E A T
T H S E A
Bougainville's Track in 1768.
Wallis's Track in 1767.
Byrons track in 1765
Davies Land
Carteret's Track in 1767.
Cook's Track in 1769.
Quiros in 1606.
Discovrid by Drake
130
120
110
100
90
80

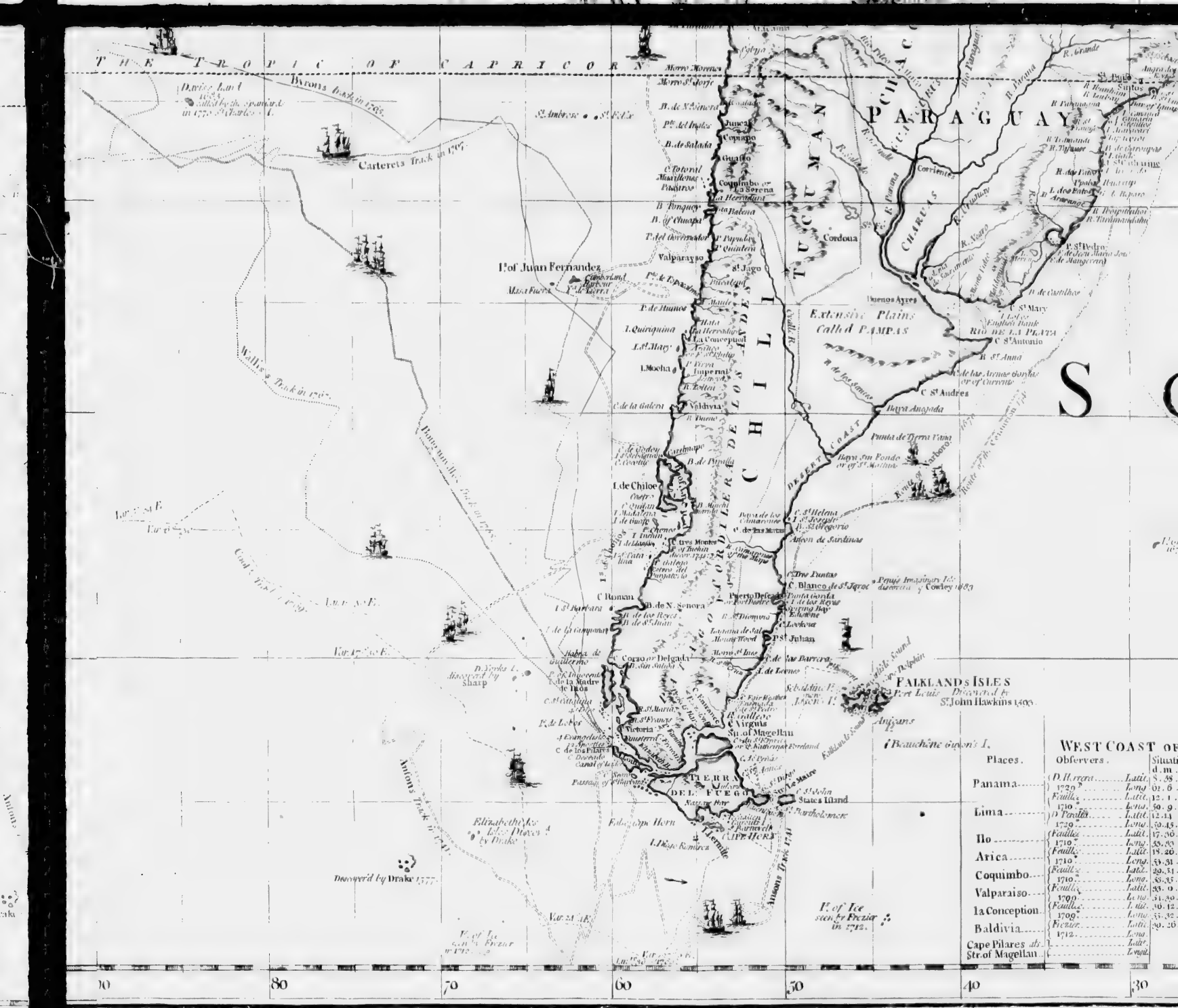

Published according to Act of Parliament, 1st June 1794, by R. Sayer & ...

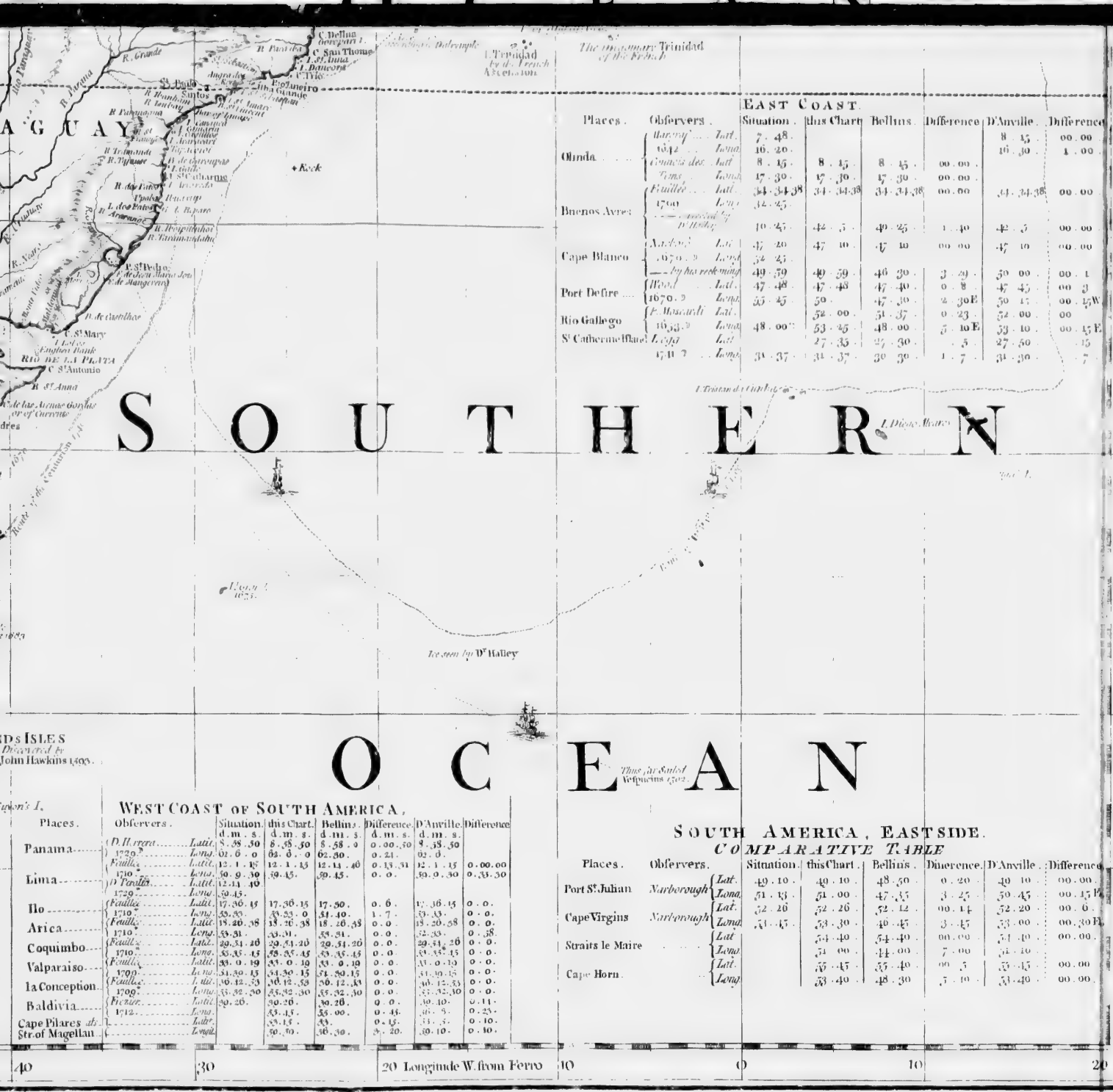

EAST COAST.

Places.	Observers.		Situation.	this Chart.	Bellins.	Difference.	D'Anville.	Difference.
Olinda	Harcourt	Lat.	7 . 48 .				8 . 15 .	00 . 00
	1642	Long.	16 . 20 .				16 . 30 .	1 . 00
	Comtes des Tons	Lat.	8 . 15 .	8 . 15 .	8 . 15 .	00 . 00 .		
		Long.	17 . 30 .	17 . 30 .	17 . 30 .	00 . 00 .		
Buenos Ayres	Feuillée	Lat.	34 . 34 . 38	34 . 34 . 38	34 . 34 . 38	00 . 00	34 . 34 . 38	00 . 00
	1708	Long.	42 . 25 .					
	—— reckoned by D'Halley			40 . 25 .	42 . 5 .	40 . 25 .	1 . 40	42 . 5 .	00 . 00
Cape Blanco	Anthon	Lat.	47 . 20	47 . 10 .	47 . 10	00 . 00	47 . 10	00 . 00
	1670 . 9	Long.	54 . 45 .					
	—— by his reckoning		49 . 59	49 . 59 .	46 . 30 .	3 . 29 .	50 . 00 .	00 . 1
Port Defire	Wood	Lat.	47 . 48 .	47 . 48	47 . 40 .	0 . 8	47 . 45 .	00 . 3
	1670 . 9	Long.	55 . 45 .	50 .	47 . 30 .	2 . 30 E	50 . 15 .	00 . 15 W
Rio Gallego	F. Mascardi	Lat.		52 . 00 .	51 . 37 .	0 . 23 .	52 . 00 .	00
	1653 . 9	Long.	48 . 00 .	53 . 45 .	48 . 00	5 . 10 E	53 . 10 .	00 . 15 E
St Catherine Island	Lodge	Lat.		27 . 35 .	27 . 30 .	. 5 .	27 . 50 .	. 15
	1711 ?	Long.	31 . 37 .	31 . 37 .	30 . 30 .	1 . 7 .	31 . 30 .	. 7 .

WEST COAST OF SOUTH AMERICA,

Places.	Observers.		Situation.	this Chart.	Bellins.	Difference.	D'Anville.	Difference
			d. m. s.	d. m. s.	d. m. s.	d. m. s.	d. m. s.	
Panama	D. Herrera	Latit.	8 . 58 . 30	8 . 58 . 30	8 . 58 . 0	0 . 00 . 30	8 . 58 . 30	
	1729	Long.	82 . 6 . 0	82 . 6 . 0	82 . 30 .	0 . 21 .	82 . 6 .	
Lima	Feuillée	Latit.	12 . 1 . 15	12 . 1 . 15	12 . 11 . 46	0 . 13 . 31	12 . 1 . 15	0 . 00 . 00
	1710	Long.	80 . 9 . 30	80 . 45 .	80 . 45 .	0 . 0 .	80 . 0 . 30	0 . 33 . 30
	D. Peralta	Latit.	12 . 14 . 40					
	1729	Long.	80 . 45 .					
Ilo	Feuillée	Latit.	17 . 36 . 15	17 . 36 . 15	17 . 30 .	0 . 6 .	17 . 36 . 15	0 . 0 .
	1710	Long.	73 . 33 .	73 . 33 . 0	71 . 40 .	1 . 7 .	73 . 33 .	0 . 0 .
Arica	Feuillée	Latit.	18 . 20 . 38	18 . 20 . 38	18 . 20 . 38	0 . 0 .	18 . 20 . 38	0 . 0 .
	1710	Long.	73 . 31 .	73 . 31 .	73 . 31 .	0 . 0 .	73 . 33 .	0 . 38 .
Coquimbo	Feuillée	Latit.	29 . 54 . 20	29 . 54 . 20	29 . 54 . 20	0 . 0 .	29 . 54 . 20	0 . 0 .
	1710	Long.	73 . 35 . 45	73 . 35 . 45	73 . 35 . 45	0 . 0 .	73 . 35 . 45	0 . 0 .
Valparaiso	Feuillée	Latit.	33 . 0 . 19	33 . 0 . 19	33 . 0 . 19	0 . 0 .	33 . 0 . 19	0 . 0 .
	1709	Long.	74 . 30 . 15	74 . 30 . 15	74 . 30 . 15	0 . 0 .	74 . 30 . 15	0 . 0 .
la Conception	Feuillée	Latit.	36 . 12 . 53	36 . 12 . 53	36 . 12 . 53	0 . 0 .	36 . 12 . 53	0 . 0 .
	1709	Long.	73 . 32 . 30	73 . 32 . 30	73 . 32 . 30	0 . 0 .	73 . 32 . 30	0 . 0 .
Baldivia	Frezier	Latit.	39 . 26 .	39 . 26 .	39 . 26 .	0 . 0 .	39 . 10 .	0 . 11 .
	1712	Long.		73 . 15 .	73 . 00 .	0 . 15 .	73 . 5 .	0 . 10 .
Cape Pilares & Str. of Magellan		Latit.		52 . 30 .	52 . 10 .	0 . 20 .	52 . 10 .	0 . 10 .
		Longit.		76 . 30 .	76 . 30 .	0 . 0 .	76 . 20 .	0 . 10 .

SOUTH AMERICA, EASTSIDE.

COMPARATIVE TABLE

Places.	Observers.		Situation.	this Chart.	Bellins.	Difference.	D'Anville.	Difference.
Port St. Julian	Narborough	Lat.	49 . 10 .	49 . 10 .	48 . 50 .	0 . 20 .	49 . 10 .	00 . 00 .
		Long.	71 . 13 .	71 . 00 .	67 . 35 .	3 . 25 .	70 . 45 .	00 . 15 W.
Cape Virgins	Narborough	Lat.	52 . 26 .	52 . 26 .	52 . 12 .	00 . 14	52 . 20 .	00 . 6 .
		Long.	71 . 45 .	73 . 30 .	70 . 45 .	3 . 45	73 . 00 .	00 . 30 E.
Straits le Maire		Lat.		54 . 40 .	54 . 40 .	00 . 00	54 . 40 .	00 . 00 .
		Long.		71 . 00 .	64 . 00 .	7 . 00	71 . 10 .	
Cape Horn		Lat.		55 . 45 .	55 . 40 .	00 . 5	55 . 45 .	00 . 00
		Long.		68 . 40 .	68 . 30 .	0 . 10 .	68 . 40 .	00 . 00 .

Longitude W. from Ferro

SIEWERNOI OKI
Called by the
SEA OF OCHOZK
OBSKAJA GUBA
Ostiacki
Samojad
Tungusi
Jakuti
Buriati
Tatari
Korjak
PENSCHINSKAJA GUBA

THE RUSSIAN DISCOVERIES.

from the MAP PUBLISHED by the IMPERIAL ACADEMY of ST. PETERSBURG.

LONDON. Printed for ROBT. SAYER, Map & Printseller, No. 53 in Fleet Street.

Published as the Act directs March 25th 1775.

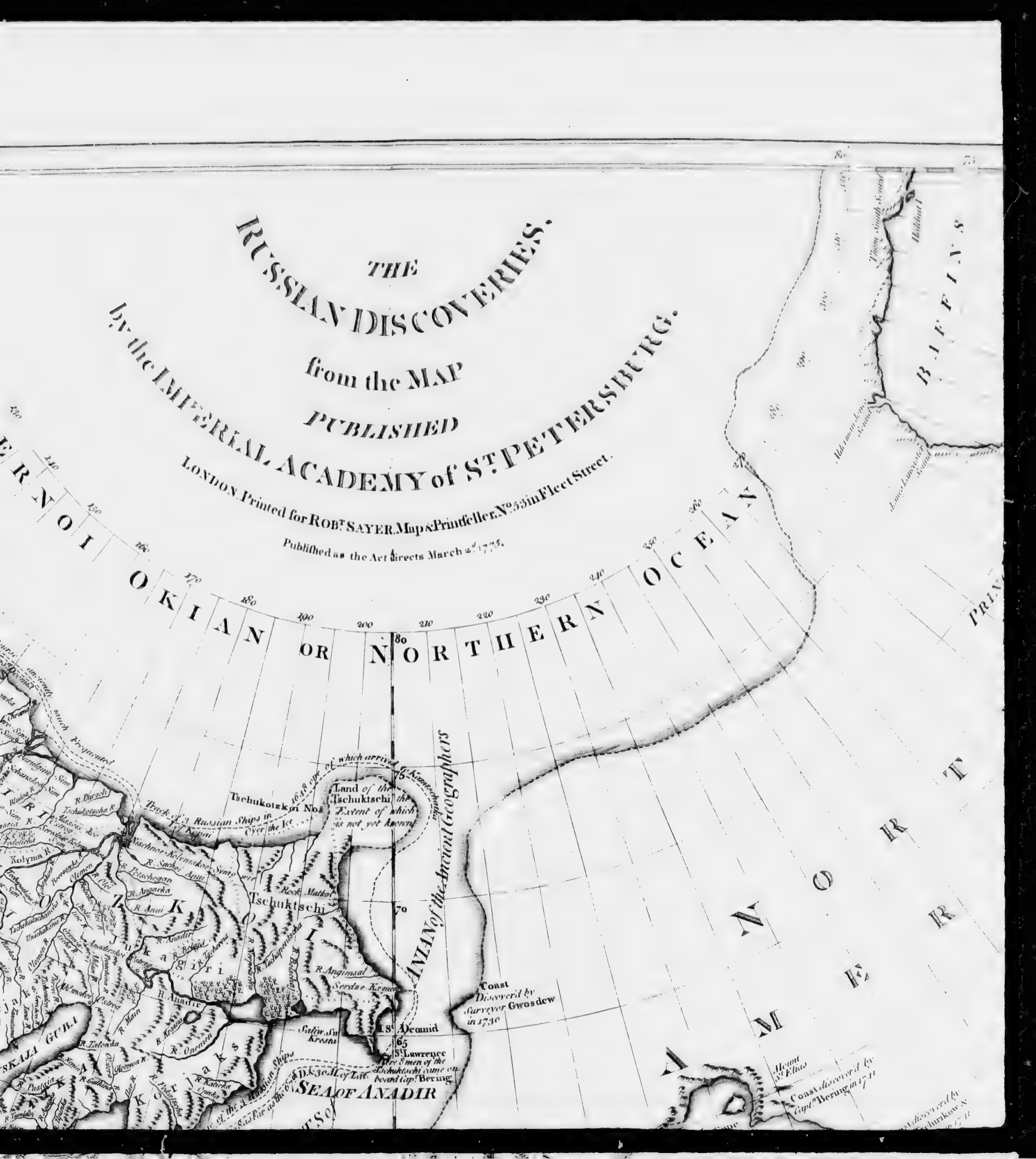

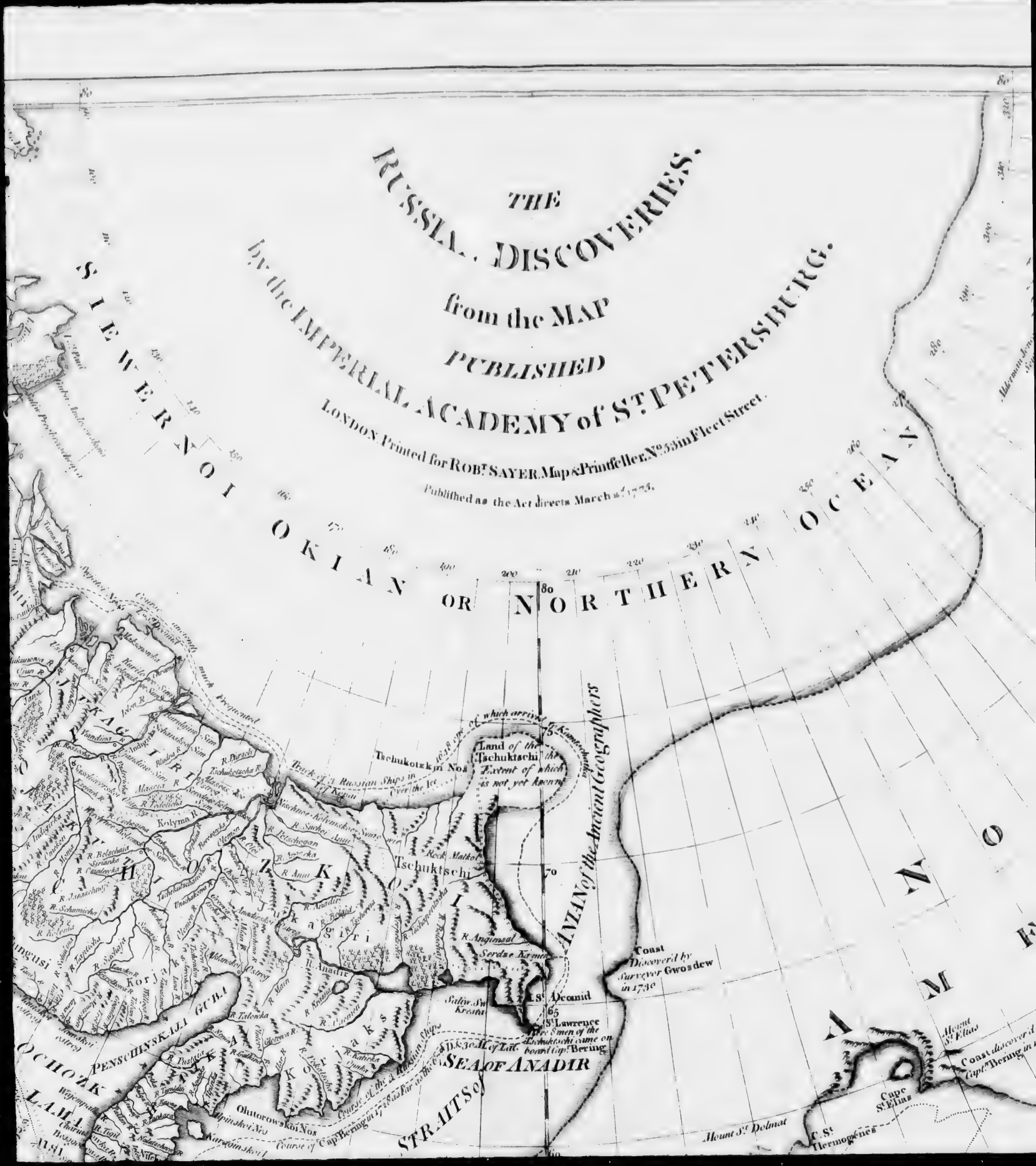
THE
RUSSIAN DISCOVERIES.
from the MAP
PUBLISHED
by the IMPERIAL ACADEMY of ST PETERSBURG.
LONDON Printed for ROBT SAYER Map & Printseller No 53 in Fleet Street.
Published as the Act directs March 1st 1778.
SIBERNOI OKIAN OR NORTHERN OCEAN
Land of the Tschuktschi the Extent of which is not yet known
Tschuktschi
Tschukotzkoi Nos
Track of 3 Russian Ships in 1728 over the Ice
Coast Discovered by Surveyor Gwosdew in 1730
Deomid
St Lawrence
Mount St Elias
Cape St Elias
Mount St Dolmat
SEA OF ANADIR
STRAITS of ANIAN of the Ancient Geographers
PENSCHINSKAIA GUBA
OCHOZK
LAMA
Korjaki
Tschuktschi
Olutorowskoi Nos
Course of Cap Bering in 1728 Far as the Russian Ships
Course of Cap Bering in 1741
Coast discovered by Capt Bering in 1741

NORTH AMERICA
PACIFIC OCEAN
Cape St Elias
Mount St Elias
Coast discovered by Capt Bering in 1741
Coast discovered by Capt Tschirikow & M de l'Isle in 1741
Los Reyes
de la Presentacion
Port de Bonne Esperance
Alderman Jones Sound
James Lancaster Sound
Thom Smith Sound
Hakluyt I
BAFFINS BAY
BAFFINS STRAITS
JAMES ISLAND
PRINCE WILLIAMS LAND
Repulse Bay discovered in 1719
Wager Water discovered in 1719 & 1746
Bowdens Inlet
C Dobbs
C Hearne
CUMBERLAND ISLAND
Cumberland Straits
King Charles C
GOOD FORTUNE ISLAND
Nottingham I
Salisbury I
Marble I
I Sou THLMTON
AUX ESQUILLAUX
R Baffin
Seal R
Ft Prince of Wales
Churchill R
HUDSONS BUTTONS BAY
Churchill
York Fort
Nelson R
C Tatnam
Mansfield
HUDSONS STRAITS
Resolution I
Hearne Bay
I Chidley
C Button
F Smith
L Rouge
KRIS KRIK or KILLISTINS
L Winnipigon
NEW SOUTH WALES
New Severn R
Assiniboels L
C Henrietta
New Sea very doubtfull
LABRADOR

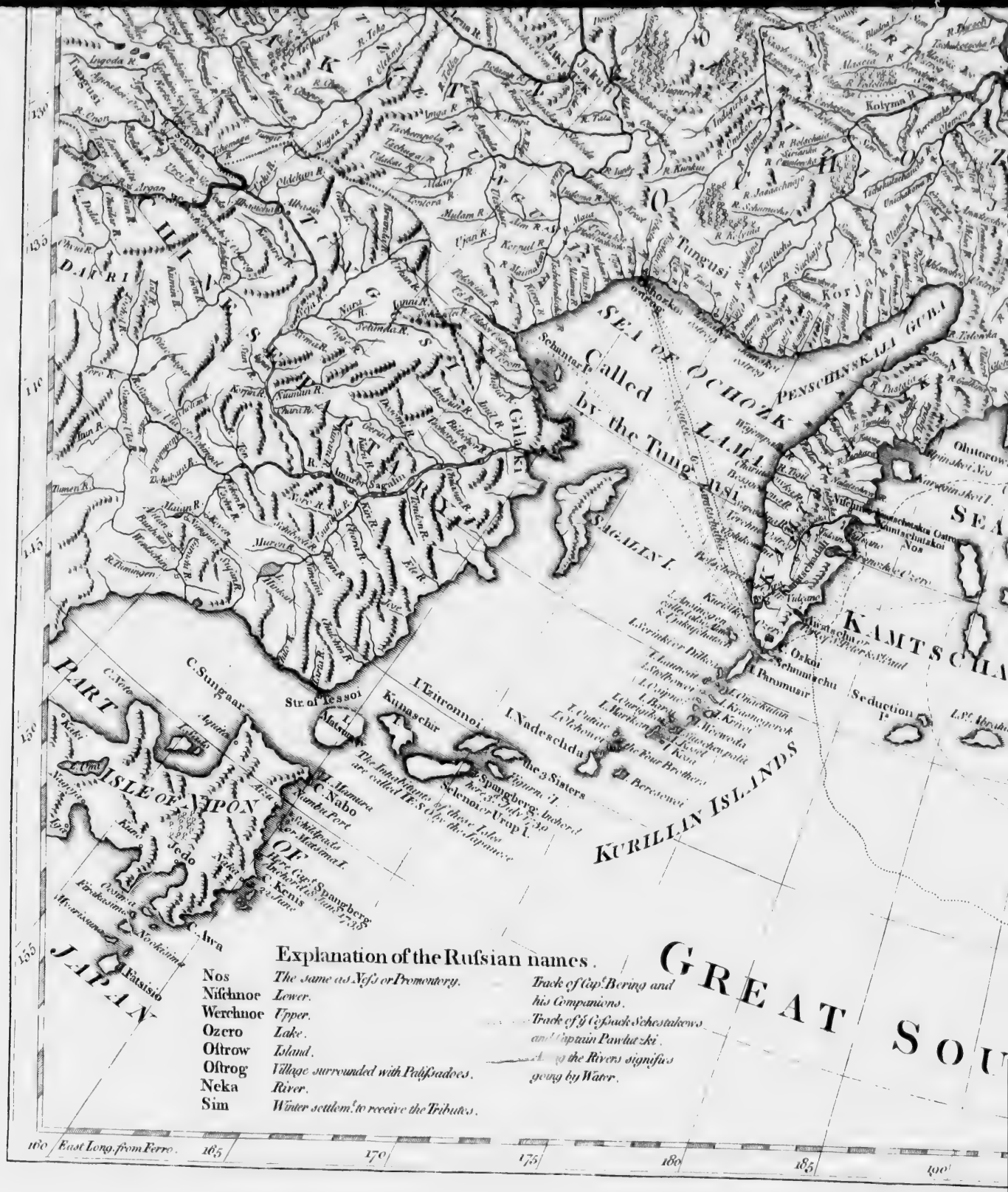
Explanation of the Ruſsian names.
Nos The same as Neſs or Promontory.
Niſchnoe Lower.
Werchnoe Upper.
Ozero Lake.
Oſtrow Island.
Oſtrog Village surrounded with Paliſsadoes.
Neka River.
Sim Winter settlem.ts to receive the Tributes.
Track of Cap.t Bering and his Companions.
Track of S.t Ostiack Schestakows and Captain Pawlutzki.
Along the Rivers ſignifies going by Water.
SEA OF OCHOZK
Called by the Tungusi
PENSCHINSKAIA GUBA
SEA
KAMTSCHATKA
KURILLIAN ISLANDS
GREAT SOU
JAPAN
ISLE OF NIPON
Schantarskoi
Sagalin I.
Kunaschir
Str. of Kessoi
C. Sungaar
Matmai
Nadeschda
Spangberg
Selenoi or Urup I.
C. Nabo
Jedo
C. Kenis
Oſtrog
Nieka
Sim
Oskoi
Schumuschu
Paromusir
Seduction I.
East Long. from Ferro
160
165
170
175
180
185
190

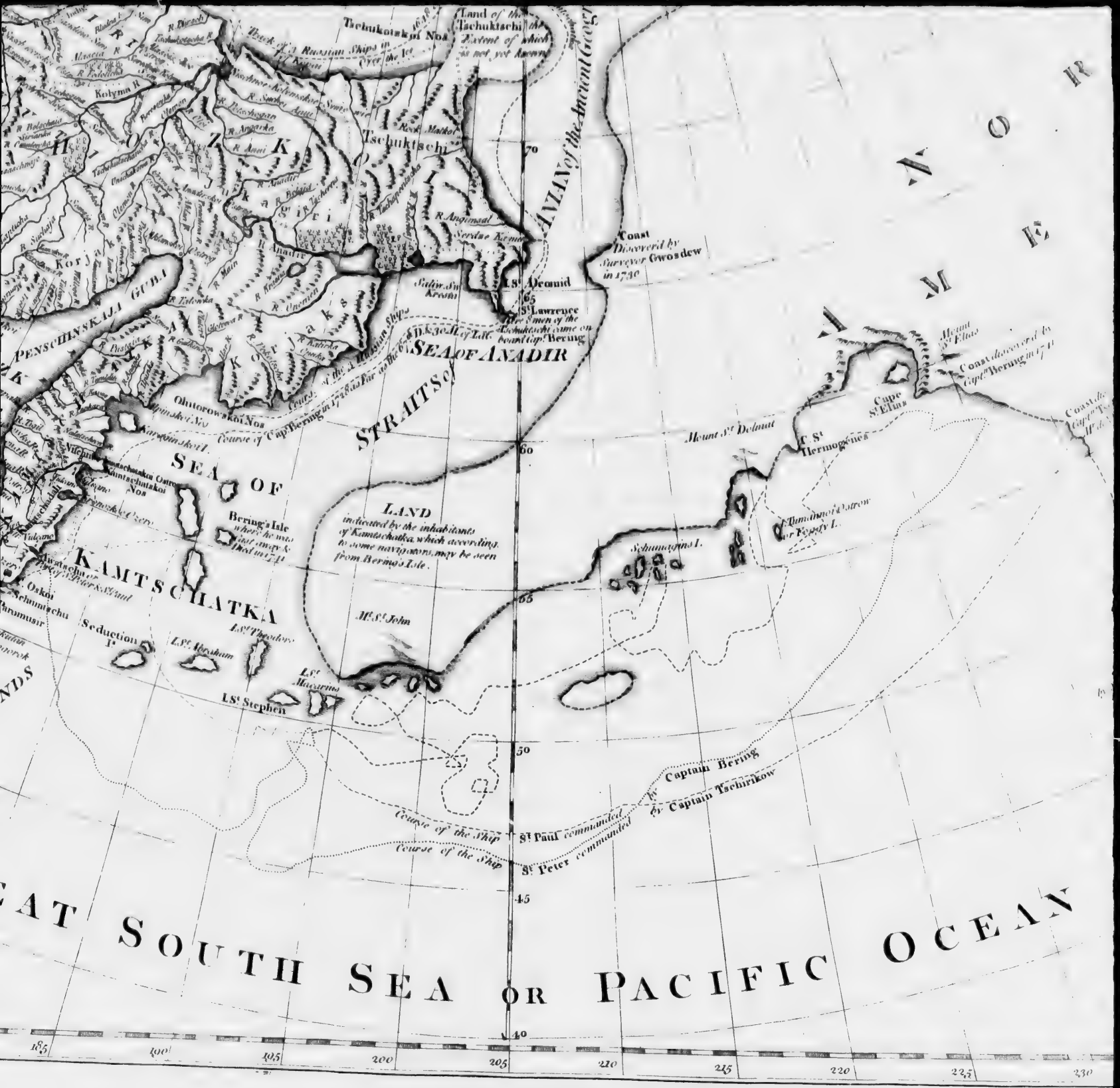
Tschukotskoi Nos
Land of the Tschuktschi the Extent of which is not yet known
Track of 2 Russian Ships in Over the Ice
ANIAN of the Ancient Geogr
Kolyma R.
Tschuktschi
Coast Discovered by Surveyor Gwosdew in 1730
St Decmid
St Lawrence
Her Men of the Tschuktschi came on board Capt Bering
SEA OF ANADIR
STRAITS of
PENSCHINSKAJA GUBA
Oluttorowskoi Nos
Course of Capt Bering in 1728
SEA OF
KAMTSCHATKA
Bering's Isle where he was first cast away & died in 1741
LAND indicated by the inhabitants of Kamtschatka which according to some navigators may be seen from Bering's Isle.
Mount St Elias
Cape St Elias
Coast discovered by Capt Bering in 1741
Mount St Delmut
I. St Hermogenes
Schumagins I.
St John
Seduction I.
St Theodore
St Abraham
St Macarius
St Stephen
Captain Bering
Course of the Ship
St Paul commanded by Captain Tschirikow
St Peter commanded by Captain Tschirikow
NORTH AMERICA
GREAT SOUTH SEA OR PACIFIC OCEAN
70
65
60
55
50
45
40
185
190
195
200
205
210
215
220
225
230

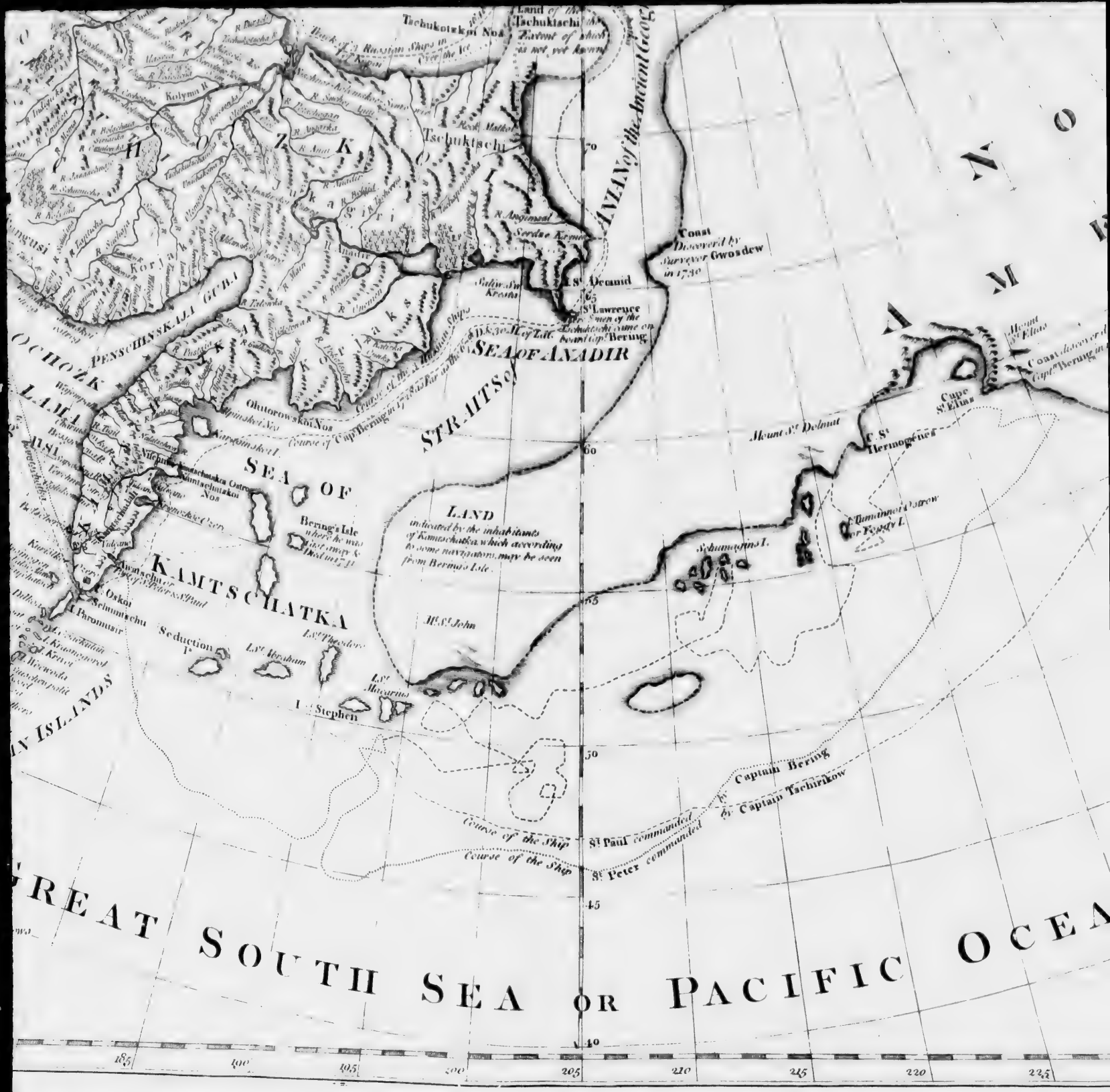
Tschukotzkoi Nos
Tschukotschi
Kolyma R.
Tschuktschi
R. Anadirskoi
Serdze Kamen
Coast Discovered by Surveyor Gwosdew in 1730
St Demid
St Lawrence
Cape St Elias
Mount St Delmut
C. St Hermogenes
SEA OF ANADIR
STRAITS of
Olutorowskoi Nos
Course of Cap. Bering in 1728
SEA OF
KAMTSCHATKA
Bering's Isle
where he was cast away & died in 1741
LAND
indicated by the inhabitants of Kamtschatka which according to some navigators may be seen from Bering's Isle.
Nehumagins I.
Tschumuschu
Seduction I.
Lve Theodore
Lve Abraham
Lve Marquis
St Stephen
St John
Captain Bering
by Captain Tschirikow
Course of the Ship St Paul commanded
Course of the Ship St Peter commanded
GREAT SOUTH SEA OR PACIFIC OCEAN
60
55
50
45
40
185
190
195
200
205
210
215
220
225

N O R T H
A M E R I
C O C E A N
R Rapid
Assiniboils
Kris. Kirk
or
Killistiss
L. Winipigon
L. Rouge
Mount St Elias
Cape St Elias
Coast discovered by Capt.n Tschirikow & M.r de l'Isle in 1741
Coast discovered by Capt.n Bering in 1741
Rio de los Reyes according to the pretended Journal of Admiral de Fonte in 1640 according to M.r de Lisle
River of the West
Entrance discovered by Juan de Fuca in 1592
Entrance discovered by Martin d'Aguilar in 1603
C. Blanco de St.t Sebastian
C. Mendocin
NEW ALBION
Discovered by Sir Francis Drake in 1578
Sierras Nevadas in 15.. .
C. Fortune in 150..
Cedas Nevadas or Snowy Cape
Port St Francis Drake, strongly named Port St Francisco
PART OF CALIFORNIA
Pt.a de los Reyes los Farallones or P.t of St James
Pro.de Innocuevo
St Pedro
Pt.a de Pinos
C. Conception
Farallon de Lobos
I.s.a Bernarda
I.s.a Catalina
I.s.a Maria
Scales.
Sea Leagues 20 to a Degree.
10 20 40 60 80 100 120 140 160
British Statute Miles 69½ to a Degree.
50 100 200 300 400 500 600
220 225 230 235 240 245 250

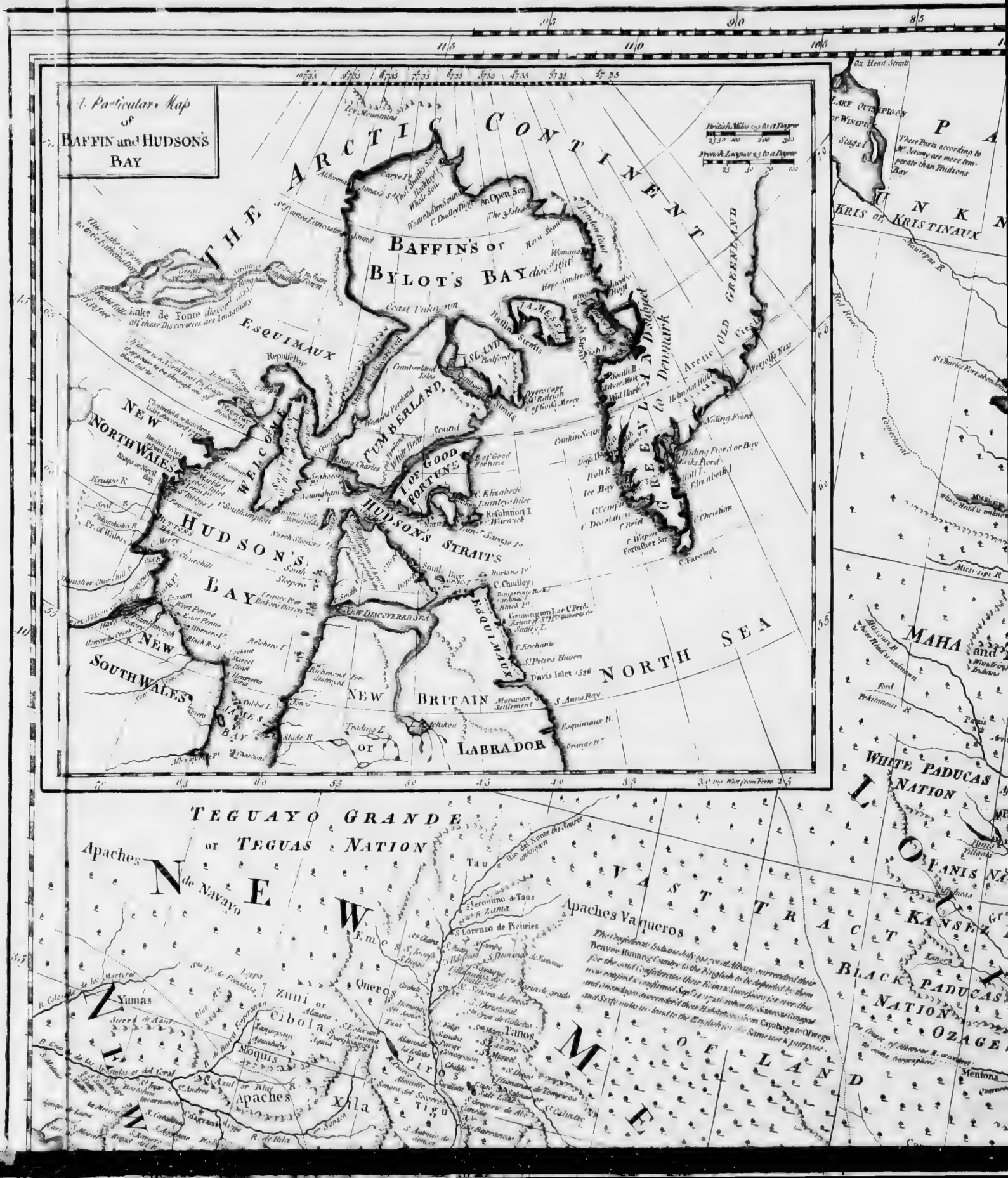
A Particular Map of BAFFIN and HUDSON'S BAY
THE ARCTIC CONTINENT
BAFFIN'S or BYLOT'S BAY
HUDSON'S BAY
HUDSONS STRAITS
NORTH SEA
ESQUIMAUX
NEW NORTHWALES
NEW SOUTHWALES
NEW BRITAIN
LABRADOR
CUMBERLAND
JAMES'S BAY
WELCOME
LOE OF GOOD FORTUNE
GREENLAND
Denmark
OLD GREENLAND
Arctic Circle
Lake de Fonte
TEGUAYO GRANDE or TEGUAS NATION
NEW MEXICO
Apaches de Navayo
Apaches Vaqueros
Yumas
Zuni or Cibola
Moquis
Apaches
Tigua
Queros
Tanos
Tao
Pirros
VAST TRACT
BLACK PADUCAS NATION
WHITE PADUCAS NATION
KANSES
OZAGES
MAHA
KRISTINAUX
UNKNOWN
PARTS
Ox Head Straits
LAKE OUTLET or WINIPIC
Stags I.
These Parts according to Mr Jeremy are more temperate than Hudsons Bay
Red River
Missisipi R.
Missouri R.
Platte R.
Arkansa R.
Rio del Norte the Source unknown
Rio Colorado
Gila R.
Rio Grande
Rio de Nassonites or del Norte
Rio de Nabajoa
Rio de Hila
Rio Puerco
Rio Salado
Rio Zuma
Rio de Tizon
Rio de Aguas Calientes
Rio de Tiguex
Rio de Pecos
Rio de Conchas
Rio de Napestle
Rio de Tompiros
Rio de Chama
Rio de Nabajoa
Rio de Gila

NEW SOUTH WALES
JAMES BAY
PARTS UNKNOWN
KRIS or KRISTINAUX
These Parts according to Mr. Jeremy are more temperate than Hudsons Bay
MONSONI
ALGONQUINS or ADIRONDAKS
LAKE SUPERIOR
LAKE HURON
LAKE MICHIGAN or ILLINOIS
LAKE ERIE or OKSWEGO
Alemipigon Lake
The Course of all these Rivers is not discovered yet
Abitibis
Temiscamingue
Nipissings
Mesesagues
Red Lake
Eastern Sioux
Sioux
OUTAOWAS
Outagamis or Foxes
MAHA and TINTONTONS
WHITE PADUCAS NATION
LOPANIS NATION
KANSE NATION
BLACK PADUCAS NATION
OZAGES NATION
Great Meadows
Mascoutens
CHIKTAGHEEKS
ILLINOIS or TWIGHTWEES
Pickawallanees or Piets
IROQUOIS
Canahague
PENN
VIRGIN
Ohio River
Missisipi R.
Missouri R.
Red River
Albany R.
Henley Factory
St Annus Lake
Moose Ft.
Perny R.
Shade R.
Winnipeg R.
Michipicoten Portage
Temiscamingue L.
Lake Nipissing
Sandy Cove
Thunder Bay
Detroit
Sandusky
Canadaque
Pickawallanees Settlement
Fort Pontchartrain
Fort Miamis
Fort Detroit
Fort Joseph
Fort Sandoski
Fort Presque Isle
Fort Machilimakinak
Fort Michilimakinak
Fort Frederick
Fort Prideaux
Fort Niagara
Fort Chartres
Fort Massac
Fort Vincennes
Fort Ouiatanon
Fort Miamis
Fort Toronto
Fort Rouillé
Fort Duquesne
Fort Cumberland
Fort Loudoun
Fort Frederick
Fort Augusta
Fort Pitt
Fort Burbon
Fort Chiswell
Fort Dobbs
Fort Granville
Fort Bedford
Fort Ligonier
Fort Shirley
Fort Stanwix
Fort Oswego
Fort Ontario
Fort Frontenac
Fort Niagara
Fort Schlosser
Fort Erie
Fort Detroit
Fort Pontchartrain
Fort Miamis
Fort Sandoski
Fort Presque Isle
Fort Machilimakinak
Fort Michilimakinak
Fort Frederick
Fort Prideaux
Fort Niagara
Fort Chartres
Fort Massac
Fort Vincennes
Fort Ouiatanon
Fort Miamis
Fort Toronto
Fort Rouillé
Fort Duquesne
Fort Cumberland
Fort Loudoun
Fort Frederick
Fort Augusta
Fort Pitt
Fort Burbon
Fort Chiswell
Fort Dobbs
Fort Granville
Fort Bedford
Fort Ligonier
Fort Shirley
Fort Stanwix
Fort Oswego
Fort Ontario
Fort Frontenac
Fort Niagara
Fort Schlosser
Fort Erie
Fort Detroit
Fort Pontchartrain
Fort Miamis
Fort Sandoski
Fort Presque Isle
Fort Machilimakinak
Fort Michilimakinak
Fort Frederick
Fort Prideaux
Fort Niagara
Fort Chartres
Fort Massac
Fort Vincennes
Fort Ouiatanon
Fort Miamis
Fort Toronto
Fort Rouillé
Fort Duquesne
Fort Cumberland
Fort Loudoun
Fort Frederick
Fort Augusta
Fort Pitt
Fort Burbon
Fort Chiswell
Fort Dobbs
Fort Granville
Fort Bedford
Fort Ligonier
Fort Shirley
Fort Stanwix
Fort Oswego
Fort Ontario
Fort Frontenac
Fort Niagara
Fort Schlosser
Fort Erie

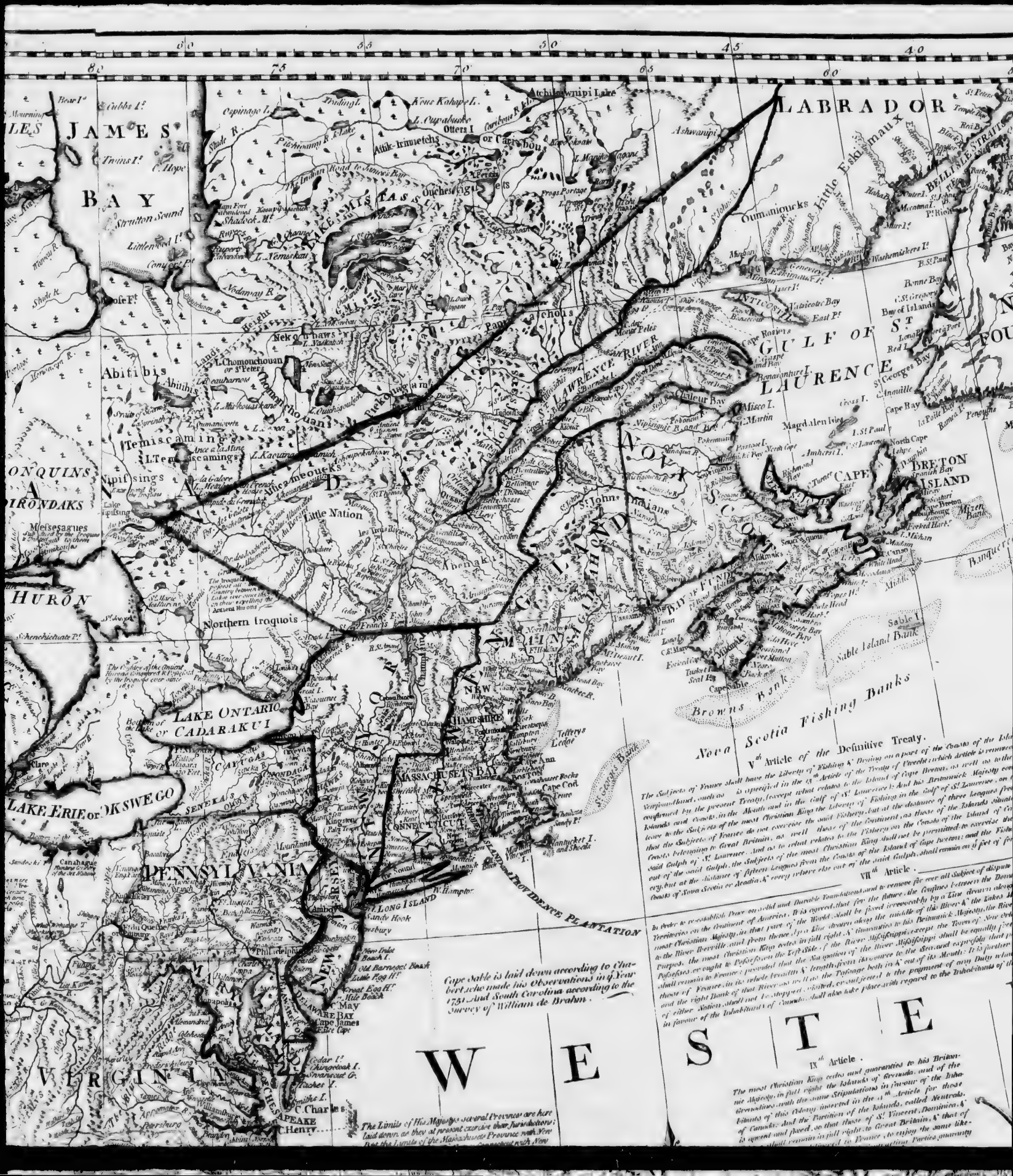
JAMES BAY
LABRADOR
GULF OF ST. LAURENCE
NOVA SCOTIA
CAPE BRETON ISLAND
NEW FOUNDLAND
Abitibis
Temiscamings
Nipissings
Mesesagues
HURON
Northern Iroquois
LAKE ONTARIO or CADARAKUI
LAKE ERIE or OKSWEGO
CAYUGAS
ONONDAGAS
SENECAS
PENNSYLVANIA
VIRGINIA
NEW YORK
NEW HAMPSHIRE
MASSACHUSETS BAY
CONNECTICUT
RHODE ISLAND and PROVIDENCE PLANTATION
LONG ISLAND
Sandy Hook
Cape Cod
Nantucket I. and Shoals
Martha's Vineyard
Cape Sable
Sable Island Bank
Browns Bank
Nova Scotia Fishing Banks
St. George's Bank
Canso
Louisbourg
Misco I.
Magdalen Isles
Anticosti
Bonne Bay
Bay of Islands
Cape Ray
Penguins
Oumaniourks
Little Eskimaux
Esquimaux
Ashuanipi
Atchikouanipi Lake
Kenogamisis L.
Otters I or Capichibou
Nekoubaws
Chomonchouan or St Peters L.
Temiscamings L.
Kacuarac L.
Abenaki
Little Nation
Iroquois
Mississagues
Pekouagami
Tadoussac
Bic
Gaspe
Matane
Metis
Cascapedia
Restigouche
Miramichi
Richibucto
Shediac
Cumberland
Chignecto
Minas Basin
Annapolis
Port Royal
Canseau
Fronsac
Mirabelle
Bellisle Straits
Labrador
Esquimaux
Mecatina I.
Washmisheres I.
Natashquan
Seven Islands
Mingan
Anticosti
Gaspe
Bonaventure I.
Cape Rosiers
Percé
Chaleur Bay
Miramichi
Richibucto
Shediac
Cumberland
Chignecto
Minas Basin
Annapolis
Port Royal
Canseau
Fronsac
Mirabelle
Sydney
Louisbourg
Spanish Bay
Mizen Bank
Forked Hark.
Madam
Canso
Whitehead
Liscomb
Tuskets
Seal Is.
Cape Sable
Barrington
Shelburne
Port Roseway
Liverpool
Lunenburg
Mahone Bay
Halifax
Windsor
Horton
Cornwallis
Annapolis
Digby
Granville
Gaspereau R.
Minas Basin
Chignecto
Cumberland
Shediac
Richibucto
Miramichi
Bay des Chaleurs
Restigouche
Cascapedia
Metis
Matane
Gaspe
Bic
Tadoussac
Seven Islands
Mingan
Anticosti
Misco I.
Magdalen Isles
Cape Ray
Bonne Bay
Bay of Islands
Penguins
Oumaniourks
Little Eskimaux
Esquimaux
Ashuanipi
Atchikouanipi Lake
Kenogamisis L.
Otters I or Capichibou
Nekoubaws
Chomonchouan or St Peters L.
Temiscamings L.
Kacuarac L.
Abenaki
Little Nation
Iroquois
Mississagues
Pekouagami
Tadoussac
Bic
Gaspe
Matane
Metis
Cascapedia
Restigouche

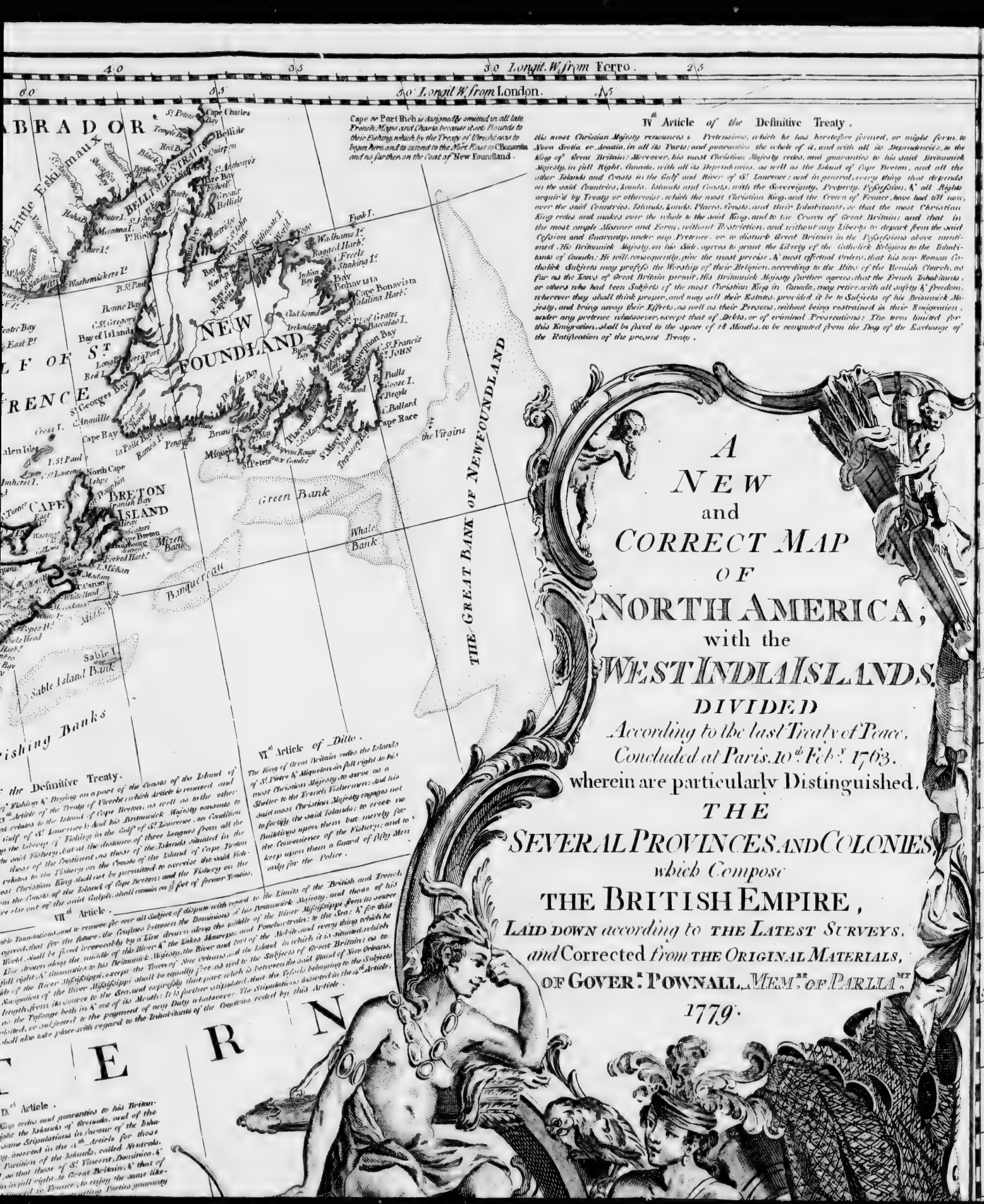

IVth Article of the Definitive Treaty.

His most Christian Majesty renounces all Pretensions which he has heretofore formed, or might form, to Nova Scotia or Acadia, in all its Parts; and guarantees the whole of it, and with all its Dependencies, to the King of Great Britain: Moreover, his most Christian Majesty cedes, and guarantees to his said Britannick Majesty, in full Right, Canada, with all its Dependencies, as well as the Island of Cape Breton, and all the other Islands and Coasts in the Gulf and River of St. Laurence; and in general, every thing that depends on the said Countries, Lands, Islands and Coasts, with the Sovereignty, Property, Possession, & all Rights acquir'd by Treaty or otherwise, which the most Christian King, and the Crown of France, have had till now, over the said Countries, Islands, Lands, Places, Coasts, and their Inhabitants, so that the most Christian King cedes and makes over the whole to the said King, and to the Crown of Great Britain; and that in the most ample Manner and Form, without Restriction, and without any Liberty to depart from the said Cession and Guaranty, under any Pretence, or to disturb Great Britain in the Possessions above mentioned. His Britannick Majesty, on his Side, agrees to grant the Liberty of the Catholick Religion to the Inhabitants of Canada: He will consequently, give the most precise, & most effectual Orders, that his new Roman Catholick Subjects may profess the Worship of their Religion, according to the Rites of the Romish Church, as far as the Laws of Great Britain permit. His Britannick Majesty further agrees, that the French Inhabitants, or others who had been Subjects of the most Christian King in Canada, may retire with all safety & freedom, wherever they shall think proper, and may sell their Estates, provided it be to Subjects of his Britannick Majesty, and bring away their Effects, as well as their Persons, without being restrained in their Emigration, under any pretence whatsoever, except that of Debts, or of criminal Prosecutions: The term limited for this Emigration, shall be fixed to the space of 18 Months, to be computed from the Day of the Exchange of the Ratification of the present Treaty.

VIth Article of Ditto.

The King of Great Britain cedes the Islands of St. Peters & Miquelon in full right to his most Christian Majesty, to serve as a Shelter to the French Fishermen: And his said most Christian Majesty engages not to fortify the said Islands; to erect no Buildings upon them but merely for the Convenience of the Fishery; and to keep upon them a Guard of fifty Men only for the Police.

the Definitive Treaty.

Fishing & Drying on a part of the Coasts of the Island of Article of the Treaty of Utrecht which Article is renewed and relates to the Island of Cape Breton, as well as to the other And his Britannick Majesty consents to the Liberty of Fishing in the Gulf of St. Laurence, on Condition the said Fishery, but at the distance of three Leagues from all the those of the Continent, as those of the Islands situated in the relates to the Fishery on the Coasts of the Island of Cape Breton est Christian King shall not be permitted to exercise the said Fish on the Coasts of the Island of Cape Breton; and the Fishery on the re else out of the said Gulph, shall remain on the foot of former Treaties.

VIIth Article.

Fortifications, and to remove for ever all Subject of dispute with regard to the Limits of the British and French expressly that for the future, the Confines between the Dominions of his Britannick Majesty, and those of his World, shall be fixed irrevocably by a Line drawn along the middle of the River Mississippi from its source The Possessions along the middle of this River & the Lakes Maurepas and Pontchartrain; to the Sea: & for this full right & Guaranties to his Britannick Majesty, the River and Port of the Mobile, and every thing which he Side of the River Mississippi, except the Town of New Orleans and the Island in which it is situated, which Navigation of the River Mississippi shall be equally free, as well to the Subjects of Great Britain as to Length from its source to the Sea, and expressly that part which is between the said Island of New Orleans, as the Passage both in & out of its Mouth: It is further stipulated, that the Vessels belonging to the Subjects inserted, or subjected to the payment of any Duty whatsoever. The Stipulations inserted in the 4th Article, shall also take place with regard to the Inhabitants of the Countries ceded by this Article.

IXth Article.

Britannick King cedes and guarantees to his Britannick Majesty, the Islands of Grenada, and of the Grenadines, right the Islands of St. Vincent, Dominica, & some Stipulations in favour of the Inhabitants of those Islands, called Neutrals, ly inserted in the 4th Article for the Partition of the Islands, called Neutrals, so that those of St. Vincent, Dominica, & in full right, to Great Britain, & that of ceded to France, to enjoy the same like- Contracting Parties guaranty

A NEW and CORRECT MAP OF NORTH AMERICA, with the WEST INDIA ISLANDS. DIVIDED

According to the last Treaty of Peace, Concluded at Paris. 10th Feb.y 1763.

wherein are particularly Distinguished.

THE SEVERAL PROVINCES AND COLONIES, which Compose THE BRITISH EMPIRE,

LAID DOWN according to THE LATEST SURVEYS, and Corrected from THE ORIGINAL MATERIALS,

OF GOVER.r POWNALL, MEM.BR OF PARLIA.MT.

1779.

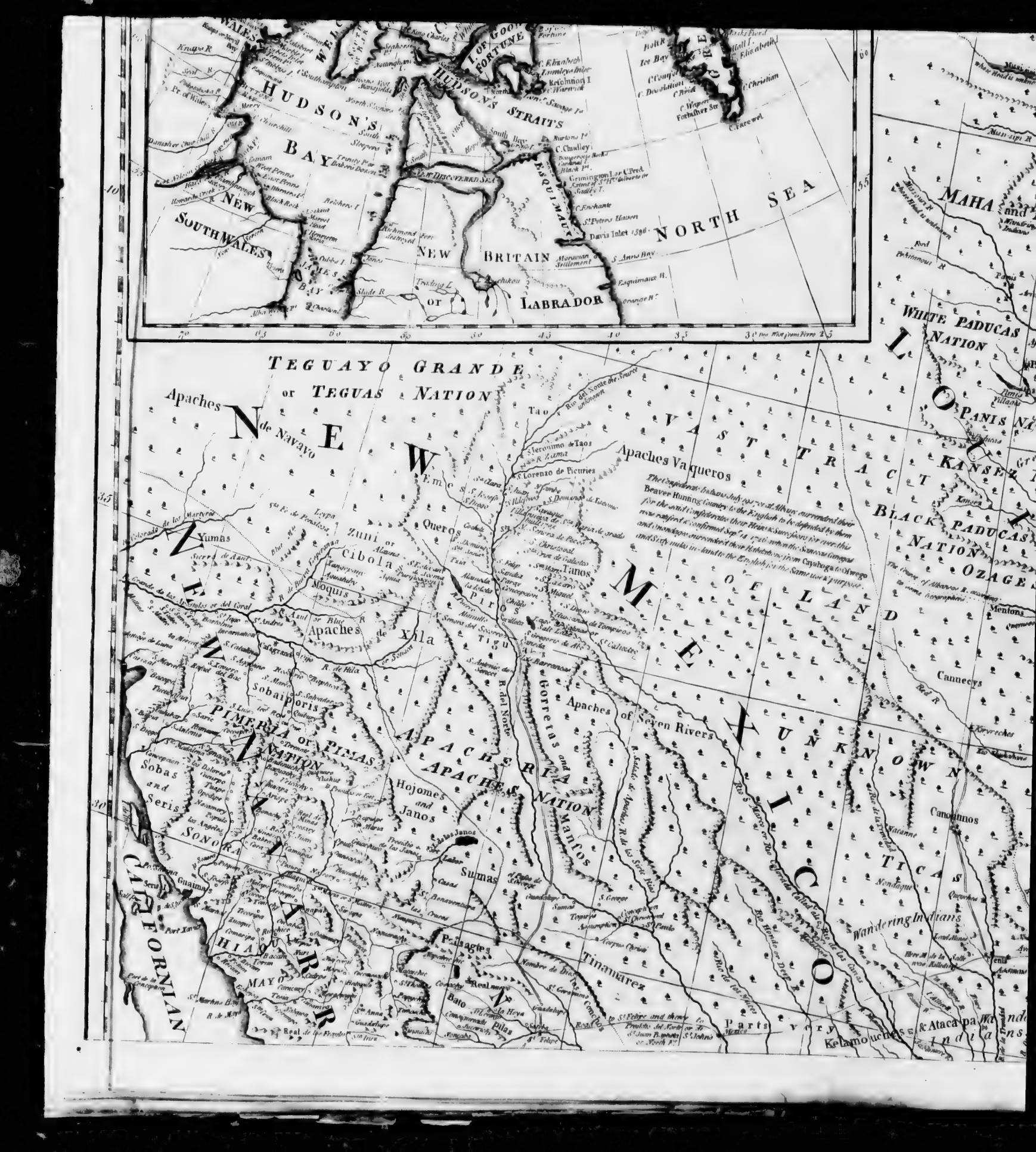
HUDSON'S BAY
NEW SOUTH WALES
NEW BRITAIN
LABRADOR
HUDSONS STRAITS
NORTH SEA
NEW DISCOVERED SEA
ESQUIMAUX
I. OF GOOD FORTUNE
MAHA and
WHITE PADUCAS NATION
BLACK PADUCAS NATION
OZAGE
KANSE
TEGUAYO GRANDE or TEGUAS NATION
Apaches de Navajo
NEW MEXICO
Apaches Vaqueros
VAST TRACT OF LAND
Yumas
Zuni or Cibola
Moquis
Apaches de Xila
Sobaiporis
PIMERIA or PIMAS NATION
Sobas and Seris
SONORA
CALIFORNIAN
Hojomes and Janos
APACHERIA APACHES NATION
Mansos
Gorretas and
Apaches of Seven Rivers
UNKNOWN
Sumas
Passages
Tinamarez
Real
Bato
MAYO
HIAQUI R.
Wandering Indians
Kelamoucheses & Ataca pa
Indians
Cannecys
Camoninos
TICAS
Mentons
Tao
Queros
Tanos
PIROS
Janos

LAKE SUPERIOR
Red Lake
Eastern or SIOUX
Sioux
OUTAOWAS
LAKE HURON
Thunder B.
Noquets
LAKE MICHIGAN or ILLINOIS
MAHA and TINCTONS
Outagamis or Foxes
Mascoutens
WHITE PADUCAS NATION
Great Meadows
Meadows
LOPANIS NATION
KANSE NATION
ILLINOIS or
CHIKTAGHEEKS
TWIGHTWEES
Miamis
LAKE ERIE or OKSWEGO
IROQUOIS
Canahague
Pickawallanees or Paris
BLACK PADUCAS NATION
OZAGES NATION
Ohio River
Cannecys
Chickasaws Mountains
CHICASAWS
Salt Pond
ARKANSAS
Cadodaquious
Canoumnos
Natsiniches
CHACTAWS or THATTAS
Middle Creeks
Upper Creeks
Lower Creeks
Ancient Timookas
GEORGIA
Fort Royal
WEST FLORIDA
Mobile
Wandering Indians
Ataca pa Indians
Kelamoluches

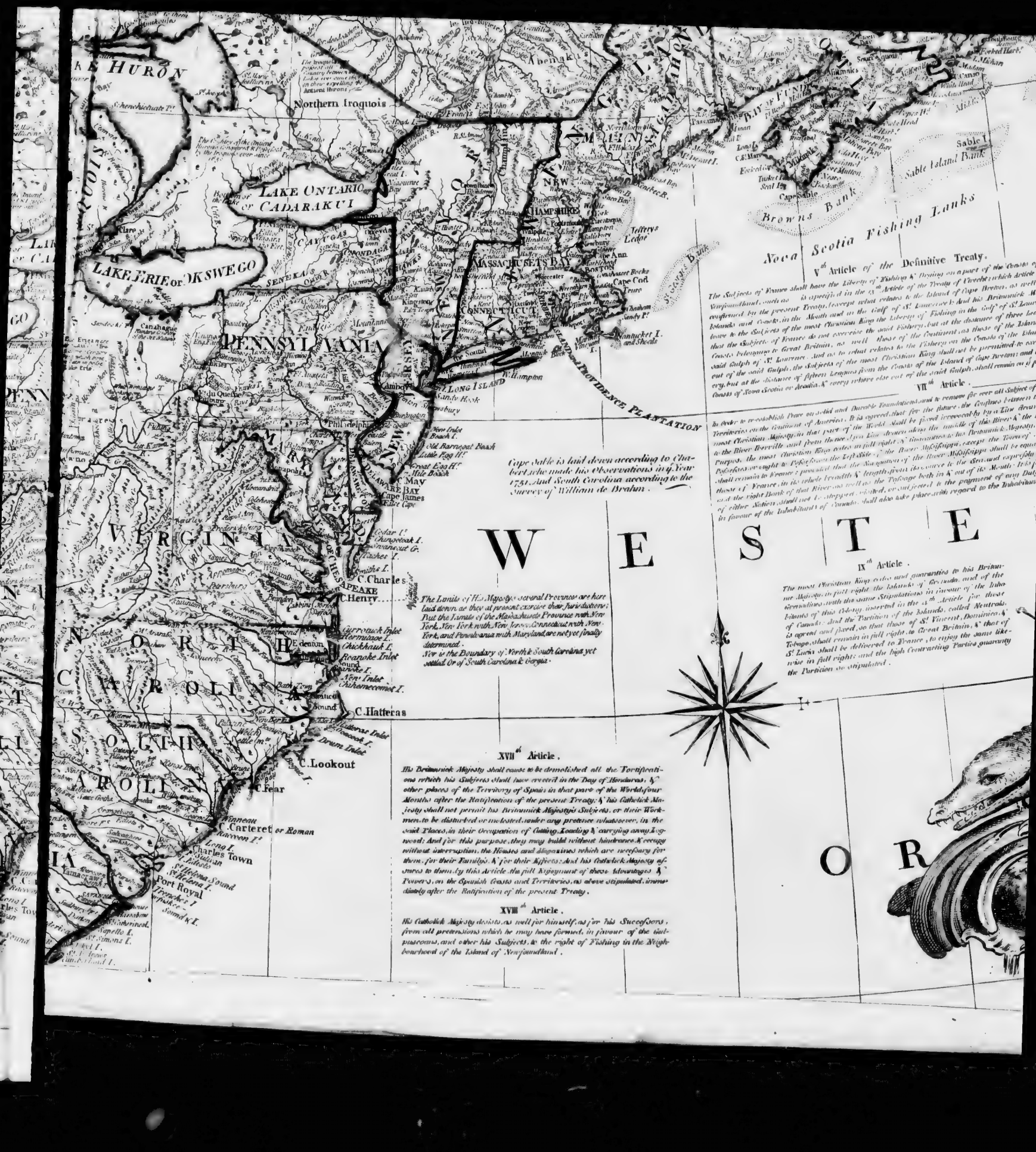
HURON
Northern Iroquois
LAKE ONTARIO or CADARAKUI
LAKE ERIE or OKSWEGO
SENECAS
CAYUGAS
ONONDAGAS
ONEIDAS
MOHAWKS
Canahague
PENNSYLVANIA
Abenaki
NEW HAMPSHIRE
MASSACHUSETS BAY
BOSTON
CONNECTICUT
NEW YORK
LONG ISLAND
Sandy Hook
Nantucket I. and Shoals
Cape Cod
Truro
Jeffreys Ledge
Cape Ann
Sable I.
Sable Island Bank
Cape Sable
Browns Bank
Nova Scotia Fishing Banks
St. Pierre Bank
Rhode Island and Providence Plantation
Philadelphia
Newcastle
Chesapeake
C. May
Cape James
Cape Henlopen
Cape Charles
C. Henry
VIRGINIA
NORTH CAROLINA
SOUTH CAROLINA
C. Hatteras
C. Lookout
C. Fear
Carteret or Roman
Charles Town
Port Royal
Cape Sable is laid down according to Charlevoix, who made his Observations in the Year 1751. And South Carolina according to the Survey of William de Brahm.
The Limits of His Majesty's several Provinces are here laid down, as they at present exercise their Jurisdictions: But the Limits of the Massachusets Province with New York, New York with New Jersey, Connecticut with New York, and Pensylvania with Maryland, are not yet finally determined.
Nor is the Boundary of North & South Carolina yet settled, Or of South Carolina & Georgia.
WESTE
Nova Scotia fishing Banks
Vth Article of the Definitive Treaty.
The Subjects of France shall have the Liberty of Fishing & Drying on a part of the Coasts of Newfoundland, such as is specified in the 13th Article of the Treaty of Utrecht; which Article is confirmed by the present Treaty, (except what relates to the Island of Cape Breton, as well as to the Islands and Coasts, in the Mouth and in the Gulf of St. Lawrence:) And his Britannick Majesty leaves to the Subjects of the most Christian King the Liberty of Fishing in the Gulf of St. Lawrence, on the Coasts of the Islands of Cape Breton and the rest, and in the Mouth of the said Gulf, on condition that the Subjects of France do not exercise the said Fishery, but at the distance of three leagues from all the Coasts belonging to Great Britain, as well those of the Continent, as those of the Islands situated in the said Gulf of St. Lawrence. And as to what relates to the Fishery on the Coasts of the Islands of Cape Breton, and out of the said Gulf, the Subjects of the most Christian King shall not be permitted to exercise the said Fishery but at the distance of fifteen Leagues from the Coasts of the Island of Cape Breton; and as to the Coasts of Nova Scotia or Acadia, & every where else out of the said Gulf, shall remain on the former footing, &c.
VIth Article.
In order to re-establish Peace on solid and durable Foundations, and to remove for ever all Subject of Dispute with regard to the Limits already fixed between the two Crowns in the Parts of the World, & the Territories on the Continent of America, it is agreed, that for the future, the Confines between the Dominions of his most Christian Majesty in that part of the World, shall be fixed irrevocably by a Line drawn along the middle of the River Mississippi, from its Source to the River Iberville, and from thence along a Line drawn along the middle of this River & the Lakes Maurepas & Pontchartrain to the Sea: And for this purpose the most Christian King cedes in full right & Guarantee to his Britannick Majesty, the River & Port of the most Christian King cedes in full right & Guarantee to his Britannick Majesty, the River Iberville, and the Colony & Fortifications of the Town of Iberville, situate upon the said River; & all the Lands which are to the left of the said River & Lakes, bordering upon the same Rivers & Lakes, which the most Christian King now possesses, or ought to possess, as well as the Island in which the Town of Iberville is built, together with the Islands in the Lake Maurepas & Pontchartrain, which depend on the said Colony, with the Property & Possession of the said Islands, Colony & Fortifications, as well as all Rights acquired by Treaty or otherwise, which the most Christian King has had till now over the said Countries, Islands, Colony & Fortifications, with all their Rights & Appurtenances, as the most Christian King now possesses them, or ought to possess them, in such manner that the Possessions, Rights & Pretensions acquired & maintained by the Crown of France over the said Countries, Islands, Colony & Fortifications, shall remain to France; provided that the Navigation of the River Mississippi, as well to the Sea, as in the whole Breadth & Length from the Source to the Sea, and expressly that Part which is between the Island where the English Settlements are & the Mouth of the River, shall remain free & common as well to the Subjects of Great Britain, as to those of France, in the whole Breadth & Length aforesaid, & in all its Passages & Mouths: It is moreover stipulated, that the Vessels of France & Great Britain shall not be obliged, in going & coming in the Mississippi, to unload in the Mouth or Passage of the River, as well as the Passage both in & out of the Mouth of the River: It is also agreed, that the Merchant Ships of either Nation that shall be laden, shall not be visited by Officers of the other, nor any Duty paid, unless in case of their putting in there, which shall also take place with regard to the Inhabitants of either Nation who shall trade in the Rivers of the other; but the Vessels of War & Armed Boats of the two Nations shall be at liberty to ascend & descend the said Rivers, when & as often as they shall think proper. The most Christian King cedes the Island called Cape Breton, as well as all the others & Islands which he possesses in the Gulf & River of St. Lawrence, to Great Britain; & for the Fishery which the Subjects of France shall exercise, as mentioned in the Article relative to the Fishery, there shall be assigned to them the Islands called the Islands of Madame, Miquelon, & the Island of St. Pierre, which they shall possess in full right, without Fortifications, & only for the Convenience of their Fishery, & for the Shelter of their Fishermen. His Britannick Majesty will cause the Fortifications of the Island of St. Pierre to be demolished, & he permits the Inhabitants of the said Island to build Houses for their Habitation, & Stages for the Convenience of their Fishery, & to keep a Guard of fifty Men for the Police of the said Island. His Britannick Majesty cedes & guarantees to his Britannick Majesty, in full right, the Islands of Grenada, and of the Grenadines, with the same Stipulations in favour of the Inhabitants of this Colony inserted in the 4th Article for those Islands of this Colony inserted in the 4th Article for those of Canada: And the Partition of the Islands, called Neutrals, is agreed and fixed, so that those of St. Vincent, Dominica, & Tobago, shall remain in full right to Great Britain, & that of St. Lucia shall be delivered to France, to enjoy the same likewise in full right: and the high Contracting Parties guaranty the Partition as stipulated.
IXth Article.
The most Christian King cedes and guaranties to his Britannick Majesty, in full right the Islands of Grenada, and of the Grenadines, with the same Stipulations in favour of the Inhabitants of this Colony inserted in the 4th Article for those of Canada: And the Partition of the Islands, called Neutrals, is agreed and fixed, so that those of St. Vincent, Dominica, & Tobago, shall remain in full right to Great Britain, & that of St. Lucia shall be delivered to France, to enjoy the same likewise in full right: and the high Contracting Parties guaranty the Partition as stipulated.
XVIIth Article.
His Britannick Majesty shall cause to be demolished all the Fortifications which his Subjects shall have erected in the Bay of Honduras, & other places of the Territory of Spain in that part of the World, four Months after the Ratification of the present Treaty; & his Catholick Majesty shall not permit his Britannick Majesty's Subjects, or their Workmen, to be disturbed or molested, under any pretence whatsoever, in the said Places, in their Occupation of Cutting, Loading & carrying away Logwood: And for this purpose, they may build without hindrance, & occupy without interruption, the Houses and Magazines which are necessary for them, for their Families, & for their Effects: And his Catholick Majesty assures to them, by this Article, the full Enjoyment of these Advantages & Powers, on the Spanish Coasts and Territories, as above stipulated, immediately after the Ratification of the present Treaty.
XVIIIth Article.
His Catholick Majesty desists, as well for himself, as for his Successors, from all Pretensions which he may have formed, in favour of the Guipuscoans, and other his Subjects, to the right of Fishing in the Neighbourhood of the Island of Newfoundland.

A CORRECT MAP OF NORTH AMERICA, with the WEST INDIA ISLANDS. DIVIDED

According to the last Treaty of Peace, Concluded at Paris. 10th Feb.y 1763.

wherein are particularly Distinguished.

THE SEVERAL PROVINCES AND COLONIES, which Compose THE BRITISH EMPIRE,

LAID DOWN according to THE LATEST SURVEYS. and Corrected from THE ORIGINAL MATERIALS, OF GOVER.r POWNALL, MEM.r OF PARLIA.T

1779.



GULF of CALIFORNIA
NEW KINGDOM of LEON
Little known
Chiametlan
Tepechuanes
Chichimecos
Guaxuquiles
Salinas de Tamachipa
Compostella
Xalisco Bay
Mexico
Acapulco
BAY of TECOANTEPEC
THE PACIFIC
NEW MEXICO
Hoabonoma
Yumas
Cocomaricopas
Bagiopas
Quiquimas
Sobas
Sierra Azul
The Blue Mountain
Sierra Nevada
The Province of EAST FLORIDA
The Passage by Land to CALIFORNIA Discoverd by Father Eusebius Francis Kino a Jesuit between the Years 1696 and 1701 before which and for a considerable time Since California has always been deliver'd in all charts & Maps as an Island.

GULF OF MEXICO
Mouths of the Missisipi
Havana
to avoid the Trade Winds
BAY OF APALACHE
FLORIDA
ST AUGUSTINE
Cape Canaveral
Bahama
Chatham Bay
Cape Sable
Dry Tortugas
GULF OF FLORIDA
Cape Antonio
Island of Malanis
Merida
BAY OF CAMPECHE
YUCATAN
Bacalar
Chapel Key
Four Keys Reef
HONDURAS
BAY
Guanaja or Bonacca I.
Cape Honduras
Cape Graciasa Dios
Butlers Key
Sambo R.
Mosquito Shore
Sarrisamilla
Quita Preeuil
Red Thomas Shoal
Sta Catalina
Old Providence
St Andres
Little Corn I
Towacas
Prince Port
Fonseca or Amapalla Bay
Isalcos
Comayagua
Truxillo
Chapel Key
Cape Antonio

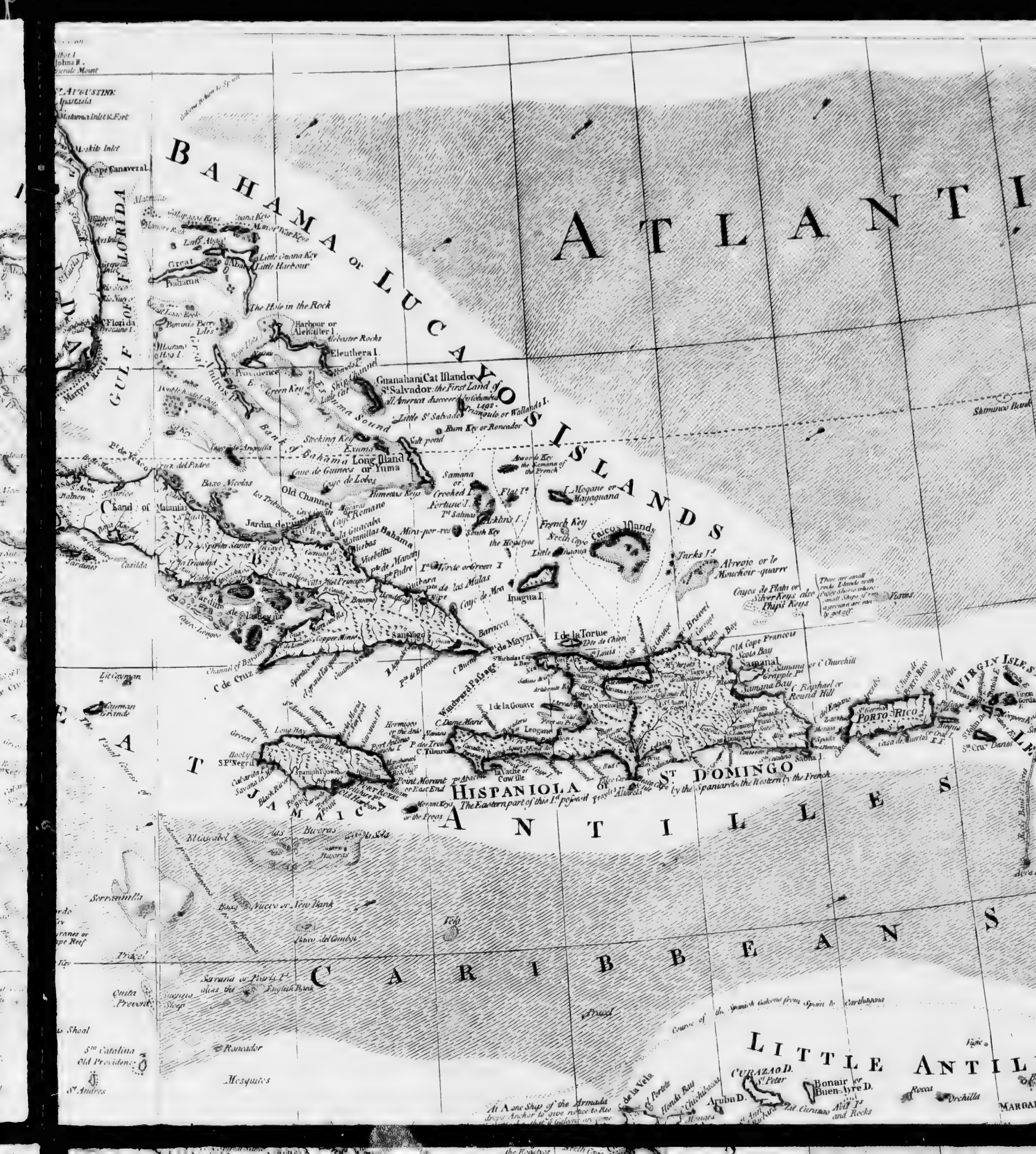
ATLANTIC
BAHAMA or LUCAYOS ISLANDS
GULF OF FLORIDA
CARIBBEAN
ANTILLES
LITTLE ANTILLES
HISPANIOLA or St DOMINGO
The Eastern part of this Id possessed by the Spaniards the Western by the French
PORTO RICO
VIRGIN ISLES
JAMAICA
Cape Canaveral
Florida
Bahama
Great Bahama
Little Harbour
The Hole in the Rock
Harbour or Alebaster I.
Eleuthera I.
Providence
Guanahani Cat Illando or St Salvador the First Land of all America discovered by Columbus 1492
Rum Key or Roncador
Long Island
Exuma
Stocking Key
Caye de Lobos
Old Channel
Island of Matanza
Jardin del Rey
Bahama
Matanillas
Viebitas
Pta de Maroon
Pta de las Mulas
Caye de Hon
Inagua I.
Santiago
Barracoa
C de Cruz
Channel of Bahama
Windward Passage
I de la Tortue
Pte de Mayzi
I de la Gonave
C Dame Marie
Leogane
Point Morant or East End
Morant Keys or the Frogs
Port Royal
Spanish Town
Black River
Savana la Mar
Cow Ile
Old Cape Francois
Scots Bay
Samanal
Samana Bay
C Raphael or Round Hill
Grapple Pt
Old Channel
Caicos Islands
French Key
North Caye
Little Inagua
Turks Is
Atrevejo or le Mouchoir-quarre
Caycos de Platt or Silver Keys also Phips Keys
Mayaguana
Flat Pt
Fortune I.
Pt Salmar
Acklins I.
Samana or Crooked I.
Anguilla
Cay del Padre
Buxo Nicolas
Cay Romano
Jardin
Viebitas
Mina-por-eso
South Key
the Hogsties
Cuibara
Pte de Maroon
Pte de Nicolas
Pte de Barracoa
Cay Romano
Cay Sal
Cay Santa Maria
Cay Verde
Cay Frances
Cay Confites
Cay Moa
Cay Cristobal Colon
Cay Guajaba
Cay Guillermo
Cay Cinco Balas
Cay Sabinal

NTIC OCEAN

Tropic of Cancer

Shimmo Bank

XXth. Article.

His Catholick Majesty cedes and guarantees, in full right, to his Britannick Majesty, Florida with Fort St. Augustin, and the Bay of Pensacola, as well as all that Spain possesses on the Continent of North America, to the East, or to the South-East of the River Missisippi. And in general, every thing that depends on the said Countries and Lands, with the Sovereignty, Property, Possession, & all rights, acquired by Treatys or otherwise, which the Catholick King, and the Crown of Spain, have had till now, over the said Countries, Lands, Places, and their Inhabitants; so that the Catholick King cedes and makes over the whole to the said King, and to the Crown of Great Britain, and that in the most ample manner and form. His Britannick Majesty agrees on his Side, to grant to the Inhabitants of the Countrys above ceded, the Liberty of the Catholick Religion. He will consequently give the most express and most effectual Orders, that his new Roman Catholick Subjects may profess the Worship of their Religion, according to the rites of the Romish Church, as far as the Laws of Great Britain permit. His Britannick Majesty further agrees, that the Spanish Inhabitants, or others who had been Subjects of the Catholick King in the said Countrys, may retire with all safety and freedom, wherever they think proper, and may sell their Estates, provided it be to his Britannick Majesty's Subjects, & bring away their Effects, as well as their Persons, without being restrained in their Emigrations, under any pretence whatsoever, except that of Debts, or of Criminal Prosecutions: The term limited for this Emigration being fixed to the Space of 18 Months, to be computed from the Day of the Exchange of the Ratification of the present Treaty. It is moreover stipulated, that his Catholick Majesty shall have power to cause all the Effects, that may belong to him, to be brought away, whether it be Artillery or other things.

CARIBBEE ISLANDS

LEEWARD ISLANDS

WINDWARD ISLANDS

VIRGIN ISLES

PORTO RICO

ANTIGUA.E.

MONTSERRAT

GUADALOUPE

DOMINICA E.

MARTINICO F.

BARBADOES E.

GRENADA E.

Tobago

MARGARITA

LE ANTILLES

E. English
F. French
S. Spanish
D. Dutch
Da. Danish

The Government of GRENADA comprehends the Island of that Name, together with the Grenadines, the Islands of Dominico, St. Vincent & Tobago.

THE SCALES.

Geometrical Miles 60 to a Degree.
15 30 60 120 180 240 255

British Statute Miles 69 1/2 to a Degree.
25 50 100 150 200 250 300

French Common Land Leagues 25 to a Degree.
5 10 15 20 25 50 75 100 110

Spanish Land Leagues 40 to a Degree.
5 10 20 40 60 80 85

British & French Marine Leagues 20 to a Degree.
5 10 20 40 60 80 85

Spanish Marine Leagues 17 1/2 to a Degree.
5 10 20 40 60 80

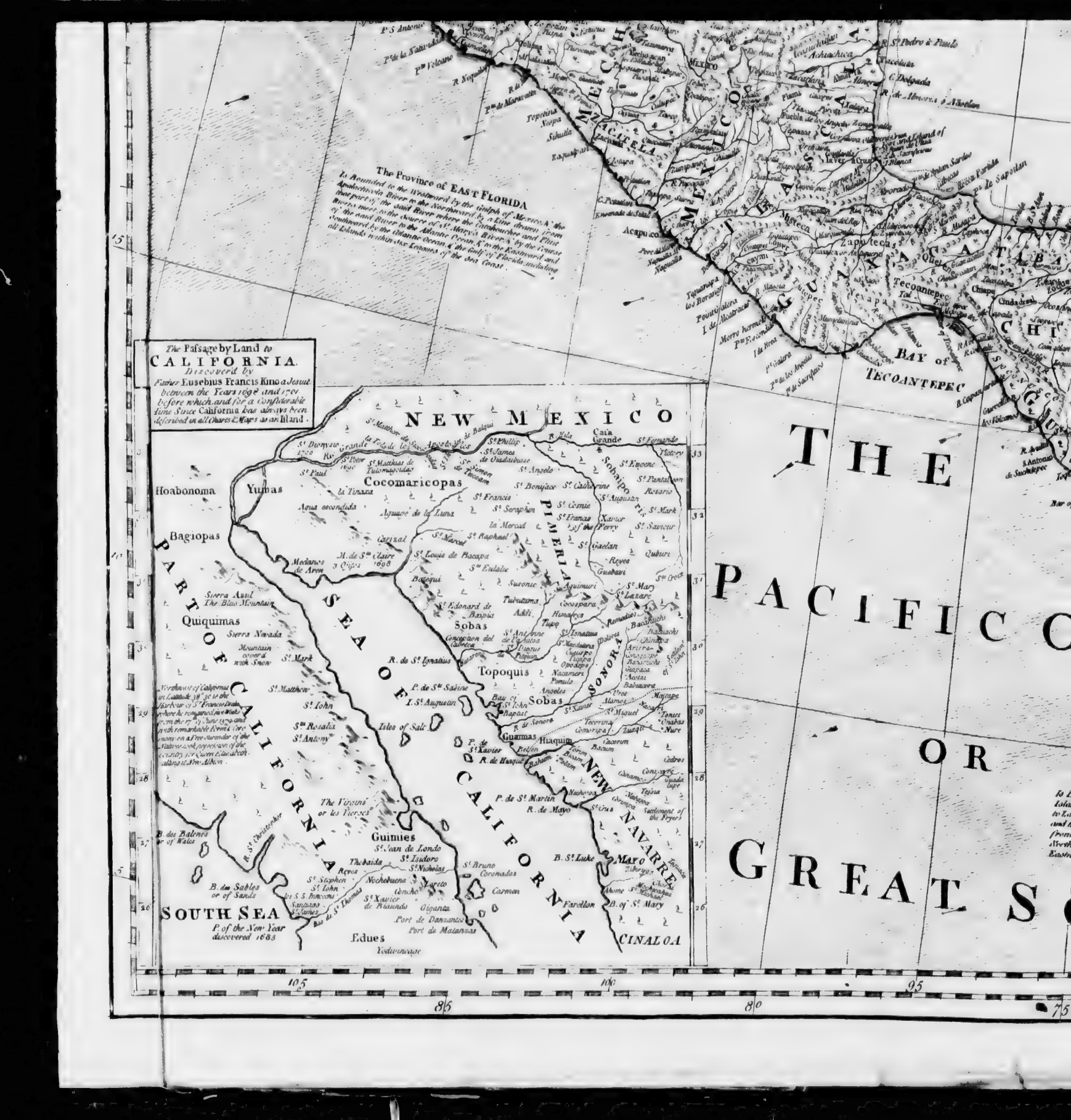
The Province of EAST FLORIDA
Is Bounded to the Westward by the Gulph of Mexico & the Apalachicola River in the Northward by a Line drawn from that part of the said River where the Chatahouchee and Flint Rivers meet to the Source of St. Mary's River & by the Course of the said River to the Atlantic Ocean & in the Eastward and Southward by the Atlantic Ocean & the Gulf of Florida including all Islands within the Leagues of the Sea Coast.
The Passage by Land to
CALIFORNIA
Discovered by
Father Eusebius Francis Kino a Jesuit
between the Years 1698 and 1701
before which and for a Considerable
time Since California has always been
described in all Charts & Maps as an Island.
NEW MEXICO
Cocomaricopas
Hoabonoma
Yumas
Bagiopas
Quiquimas
Sobas
Topoquis
Guimies
Edues
PART OF CALIFORNIA
SEA OF CALIFORNIA
PIMERIA
SONORA
NEW NAVARRE
SOUTH SEA
P. of the New Year discovered 1683
CINALOA
Acapulco
BAY of TECOANTEPEC
THE PACIFIC OR GREAT SO
Isles of Salt
The Virgins or les Vierges
Guamas
Haquin
Mayo
Fardlon
Carmen
Loreto
Conchos
Nochebuena
Reyes
Thebaida
Gigantia
Port de Damantes
Port de Matanzas
105
100
95
86
80
75

The Province of WEST FLORIDA
Is Bounded to the Southward by the Gulf of Mexico, including all Islands within Six Leagues of the Coast; from the River Apalachicola to Lake Pontchartrain; to the Westward by the said Lake, L. Maurepas and the River Mississippi; to the Northward by a Line drawn due East from that part of the River Mississippi, which lies in 31 Degrees North Latitude, to the River Apalachicola, or Catahouchee, & to the Eastward by the said River.
GREAT
SOUTH SEA
PACIFIC OCEAN
BAY OF CAMPECHE
BAY OF HONDURAS
BAY of TECOANTEPEC
BAY of PANAMA
YUCATAN
CHIAPA
GUATIMALA
VERA PAZ
HONDURAS
NICARAGUA
COSTA RICA
VERAGUA
Merida
Campeche
Bacalar
Chanes
Tecoantepec
Lacandones
Coboxes
Choles
Xicalanga
Comayagua
Truxillo
Towacas
Taguzgulpa
Granada
Nicaragua Lake
Parrot or Papagayo Bay
Nicoya
Carthago
St Lorenzo
Vid de Vera
Nata
Cape Antonio
Cape Catoche
Contoy or Loggerhead Key
Four Keys Reef
Glovers Reef
Cape Honduras
Cape Gracias a Dios
Vid Thomas Shoal
Old Providence
St Andres
Little Corn I
Great Corn I
Fonseca or Amapalla Bay
Gulf of Salinas
Pt de Mariato
Morro de Puercos
Punta Mala
Porto de Pinas

HISPANIOLA
ST DOMINGO
PORTO RICO
JAMAICA
ANTILLES
CARIBBEAN SEA
LITTLE ANTILLES
CURAZAO D.
Bonair or Buen Aire D.
Aruba D.
Orchilla
Los Roques
Los Hermanos
Blanquilla
Testigos
Margarita
Coche
Cubagua
Salt Tortuga
Farellon Blanco
Codera
Caracas
Puerto Cabello
Burbujata
Golfo Triste
Porto de la Vela
Rio de la Hacha
St Martha
Cape St Roman
Gulf of Maracaybo
Laguna de Maracaybo
Gibraltar
Truxillo
Merida
Varinas
Zapara
Giraharus
Coro
Tucacas
Puerto Sta Cruz
Puerto de la Vela
Carthagena
Morosquillo Bay
Fuerte
Tierra Firme
Quirlaures
Tamalemeque
Bobures
Motilones
Ocana
Pta de Ocana
R Colorado
R Catatumbo
R Zaratabaca
R Aguri
Tablada
Salazar
Kurita
Bay of Panama
Porto de Puna
Isla de Puna
Isla de Sancta Maria
Isla de Cebaco
Isla de Canal de Darien
Isla de Tiburon
Pta de Garbana
Pta de Caribana
Gulf of Darien
Carthagena
Isla de Baru
Isla de Rosario
Isla de Tierra Bomba
Isla de Baru
Isla de Sancta Cruz

C A R I B B E E S E A
VIRGIN ISLES
PORTO RICO
LEEWARD ISLANDS
ANTIGUA F.
MARTINICO F.
BARBADOES F.
E. English
F. French
S. Spanish
D. Dutch
Da. Danish
MARGARITA
TRINIDAD
CARACCAS
GUAYANA
THE SCALES.
Geometrical Miles 60 to a Degree.
British Statute Miles 69½ to a Degree.
French Common Land Leagues 25 to a Degree.
Spanish Land Leagues 20 to a Degree.
British & French Marine Leagues 20 to a Degree.
Spanish Marine Leagues 17½ to a Degree.
Leagues for Measuring a Voyage on the Map.
EXPLANATION
Provincial Towns.
Forts.
Indian Villages.
Roads.
Trading Paths
Portages or Land Carriages
Falls in Rivers.
Mines, Salt Pitts &c.
N.B. The Letters E. F. S. D. Da. annexed to the Names of the Islands denote them to belong either to the English, French, Spanish, Dutch or Danes &c.
LONDON.
Printed for Robt Sayer and Jn.o Bennett, No 53. Fleet Street, as the Act directs 25th July 1775.




1.0
1.1
1.25
1.4
1.6
1.8
2.0
2.2
2.5
2.8
3.2
3.6
4.0
4.5
5.0
5.6
6.3
7.1
8.0
9.0
10
11
12
13
14
16
18
20
22
25
28
32
36
40
45
50
56
63
71
80
90
100
112
125
140
160
180
200
224
250
280
320
360
400
450
500
560
630
710
800
900
1000
1120
1250
1400
1600
1800
2000
2240
2500
2800
3200
3600
4000
4500
5000
5600
6300
7100
8000
9000
10000
11200
12500
14000
16000
18000
20000
22400
25000
28000
32000
36000
40000
45000
50000
56000
63000
71000
80000
90000
100000
112000
125000
140000
160000
180000
200000
224000
250000
280000
320000
360000
400000
450000
500000
560000
630000
710000
800000
900000
1000000
1120000
1250000
1400000
1600000
1800000
2000000
2240000
2500000
2800000
3200000
3600000
4000000
4500000
5000000
5600000
6300000
7100000
8000000
9000000
10000000
11200000
12500000
14000000
16000000
18000000
20000000
22400000
25000000
28000000
32000000
36000000
40000000
45000000
50000000
56000000
63000000
71000000
80000000
90000000
100000000
112000000
125000000
140000000
160000000
180000000
200000000
224000000
250000000
280000000
320000000
360000000
400000000
450000000
500000000
560000000
630000000
710000000
800000000
900000000
1000000000
1120000000
1250000000
1400000000
1600000000
1800000000
2000000000
2240000000
2500000000
2800000000
3200000000
3600000000
4000000000
4500000000
5000000000
5600000000
6300000000
7100000000
8000000000
9000000000
10000000000
11200000000
12500000000
14000000000
16000000000
18000000000
20000000000
22400000000
25000000000
28000000000
32000000000
36000000000
40000000000
45000000000
50000000000
56000000000
63000000000
71000000000
80000000000
90000000000
100000000000
112000000000
125000000000
140000000000
160000000000
180000000000
200000000000
224000000000
250000000000
280000000000
320000000000
360000000000
400000000000
450000000000
500000000000
560000000000
630000000000
710000000000
800000000000
900000000000
1000000000000
1120000000000
1250000000000
1400000000000
1600000000000
1800000000000
2000000000000
2240000000000
2500000000000
2800000000000
3200000000000
3600000000000
4000000000000
4500000000000
5000000000000
5600000000000
6300000000000
7100000000000
8000000000000
9000000000000
10000000000000
11200000000000
12500000000000
14000000000000
16000000000000
18000000000000
20000000000000
22400000000000
25000000000000
28000000000000
32000000000000
36000000000000
40000000000000
45000000000000
50000000000000
56000000000000
63000000000000
71000000000000
80000000000000
90000000000000
100000000000000
112000000000000
125000000000000
140000000000000
160000000000000
180000000000000
200000000000000
224000000000000
250000000000000
280000000000000
320000000000000
360000000000000
400000000000000
450000000000000
500000000000000
560000000000000
630000000000000
710000000000000
800000000000000
900000000000000
1000000000000000
1120000000000000
1250000000000000
1400000000000000
1600000000000000
1800000000000000
2000000000000000
2240000000000000
2500000000000000
2800000000000000
3200000000000000
3600000000000000
4000000000000000
4500000000000000
5000000000000000
5600000000000000
6300000000000000
7100000000000000
8000000000000000
9000000000000000
10000000000000000
11200000000000000
12500000000000000
14000000000000000
16000000000000000
18000000000000000
20000000000000000
22400000000000000
25000000000000000
28000000000000000
32000000000000000
36000000000000000
40000000000000000
45000000000000000
50000000000000000
56000000000000000
63000000000000000
71000000000000000
80000000000000000
90000000000000000
100000000000000000
112000000000000000
125000000000000000
140000000000000000
160000000000000000
180000000000000000
200000000000000000
224000000000000000
250000000000000000
280000000000000000
320000000000000000
360000000000000000
400000000000000000
450000000000000000
500000000000000000
560000000000000000
630000000000000000
710000000000000000
800000000000000000
900000000000000000
1000000000000000000
1120000000000000000
1250000000000000000
1400000000000000000
1600000000000000000
1800000000000000000
2000000000000000000
2240000000000000000
2500000000000000000
2800000000000000000
3200000000000000000
3600000000000000000
4000000000000000000
4500000000000000000
5000000000000000000
5600000000000000000
6300000000000000000
7100000000000000000
8000000000000000000
9000000000000000000
10000000000000000000
11200000000000000000
12500000000000000000
14000000000000000000
16000000000000000000
18000000000000000000
20000000000000000000
22400000000000000000
25000000000000000000
28000000000000000000
32000000000000000000
36000000000000000000
40000000000000000000
45000000000000000000
50000000000000000000
56000000000000000000
63000000000000000000
71000000000000000000
80000000000000000000
90000000000000000000
100000000000000000000
112000000000000000000
125000000000000000000
140000000000000000000
160000000000000000000
180000000000000000000
200000000000000000000
224000000000000000000
250000000000000000000
280000000000000000000
320000000000000000000
360000000000000000000
400000000000000000000
450000000000000000000
500000000000000000000
560000000000000000000
630000000000000000000
710000000000000000000
800000000000000000000
900000000000000000000
1000000000000000000000
1120000000000000000000
1250000000000000000000
1400000000000000000000
1600000000000000000000
1800000000000000000000
2000000000000000000000
2240000000000000000000
2500000000000000000000
2800000000000000000000
3200000000000000000000
3600000000000000000000
4000000000000000000000
4500000000000000000000
5000000000000000000000
5600000000000000000000
6300000000000000000000
7100000000000000000000
8000000000000000000000
9000000000000000000000
10000000000000000000000
11200000000000000000000
12500000000000000000000
14000000000000000000000
16000000000000000000000
18000000000000000000000
20000000000000000000000
22400000000000000000000
25000000000000000000000
28000000000000000000000
32000000000000000000000
36000000000000000000000
40000000000000000000000
45000000000000000000000
50000000000000000000000
56000000000000000000000
63000000000000000000000
71000000000000000000000
80000000000000000000000
90000000000000000000000
100000000000000000000000
112000000000000000000000
125000000000000000000000
140000000000000000000000
160000000000000000000000
180000000000000000000000
200000000000000000000000
224000000000000000000000
250000000000000000000000
280000000000000000000000
320000000000000000000000
360000000000000000000000
400000000000000000000000
450000000000000000000000
500000000000000000000000
560000000000000000000000
630000000000000000000000
710000000000000000000000
800000000000000000000000
900000000000000000000000
1000000000000000000000000
1120000000000000000000000
1250000000000000000000000
1400000000000000000000000
1600000000000000000000000
1800000000000000000000000
2000000000000000000000000
2240000000000000000000000
2500000000000000000000000
2800000000000000000000000
3200000000000000000000000
3600000000000000000000000
4000000000000000000000000
4500000000000000000000000
5000000000000000000000000
5600000000000000000000000
6300000000000000000000000
7100000000000000000000000
8000000000000000000000000
9000000000000000000000000
10000000000000000000000000
11200000000000000000000000
12500000000000000000000000
14000000000000000000000000
16000000000000000000000000
18000000000000000000000000
20000000000000000000000000
22400000000000000000000000
25000000000000000000000000
28000000000000000000000000
32000000000000000000000000
36000000000000000000000000
40000000000000000000000000
45000000000000000000000000
50000000000000000000000000
56000000000000000000000000
63000000000000000000000000
71000000000000000000000000
80000000000000000000000000
90000000000000000000000000
100000000000000000000000000
112000000000000000000000000
125000000000000000000000000
140000000000000000000000000
160000000000000000000000000
180000000000000000000000000
200000000000000000000000000
224000000000000000000000000
250000000000000000000000000
280000000000000000000000000
320000000000000000000000000
360000000000000000000000000
400000000000000000000000000
450000000000000000000000000
500000000000000000000000000
560000000000000000000000000
630000000000000000000000000
710000000000000000000000000
800000000000000000000000000
900000000000000000000000000
1000000000000000000000000000
1120000000000000000000000000
1250000000000000000000000000
1400000000000000000000000000
1600000000000000000000000000
1800000000000000000000000000
2000000000000000000000000000
2240000000000000000000000000
2500000000000000000000000000
2800000000000000000000000000
3200000000000000000000000000
3600000000000000000000000000
4000000000000000000000000000
4500000000000000000000000000
5000000000000000000000000000
5600000000000000000000000000
6300000000000000000000000000
7100000000000000000000000000
8000000000000000000000000000
9000000000000000000000000000
10000000000000000000000000000
11200000000000000000000000000
12500000000000000000000000000
14000000000000000000000000000
16000000000000000000000000000
18000000000000000000000000000
20000000000000000000000000000
22400000000000000000000000000
25000000000000000000000000000
28000000000000000000000000000
32000000000000000000000000000
36000000000000000000000000000
40000000000000000000000000000
45000000000000000000000000000
50000000000000000000000000000
56000000000000000000000000000
63000000000000000000000000000
71000000000000000000000000000
80000000000000000000000000000
90000000000000000000000000000
100000000000000000000000000000
112000000000000000000000000000
125000000000000000000000000000
140000000000000000000000000000
160000000000000000000000000000
180000000000000000000000000000
200000000000000000000000000000
224000000000000000000000000000
250000000000000000000000000000
280000000000000000000000000000
320000000000000000000000000000
360000000000000000000000000000
400000000000000000000000000000
450000000000000000000000000000
500000000000000000000000000000
560000000000000000000000000000
630000000000000000000000000000
710000000000000000000000000000
800000000000000000000000000000
900000000000000000000000000000
1000000000000000000000000000000
1120000000000000000000000000000
1250000000000000000000000000000
1400000000000000000000000000000
1600000000000000000000000000000
1800000000000000000000000000000
2000000000000000000000000000000
2240000000000000000000000000000
2500000000000000000000000000000
2800000000000000000000000000000
3200000000000000000000000000000
3600000000000000000000000000000
4000000000000000000000000000000
4500000000000000000000000000000
5000000000000000000000000000000
5600000000000000000000000000000
6300000000000000000000000000000
7100000000000000000000000000000
8000000000000000000000000000000
9000000000000000000000000000000
10000000000000000000000000000000
11200000000000000000000000000000
12500000000000000000000000000000
14000000000000000000000000000000
16000000000000000000000000000000
18000000000000000000000000000000
20000000000000000000000000000000
22400000000000000000000000000000
25000000000000000000000000000000
28000000000000000000000000000000
32000000000000000000000000000000
36000000000000000000000000000000
40000000000000000000000000000000
45000000000000000000000000000000
50000000000000000000000000000000
56000000000000000000000000000000
63000000000000000000000000000000
71000000000000000000000000000000
80000000000000000000000000000000
90000000000000000000000000000000
100000000000000000000000000000000
112000000000000000000000000000000
125000000000000000000000000000000
140000000000000000000000000000000
160000000000000000000000000000000
180000000000000000000000000000000
200000000000000000000000000000000
224000000000000000000000000000000
250000000000000000000000000000000
280000000000000000000000000000000
320000000000000000000000000000000
360000000000000000000000000000000
400000000000000000000000000000000
450000000000000000000000000000000
500000000000000000000000000000000
560000000000000000000000000000000
630000000000000000000000000000000
710000000000000000000000000000000
800000000000000000000000000000000
900000000000000000000000000000000
1000000000000000000000000000000000
1120000000000000000000000000000000
1250000000000000000000000000000000
1400000000000000000000000000000000
1600000000000000000000000000000000
1800000000000000000000000000000000
2000000000000000000000000000000000
2240000000000000000000000000000000
2500000000000000000000000000000000
2800000000000000000000000000000000
3200000000000000000000000000000000
3600000000000000000000000000000000
4000000000000000000000000000000000
4500000000000000000000000000000000
5000000000000000000000000000000000
5600000000000000000000000000000000
6300000000000000000000000000000000
7100000000000000000000000000000000
8000000000000000000000000000000000
9000000000000000000000000000000000
10000000000000000000000000000000000
11200000000000000000000000000000000
12500000000000000000000000000000000
14000000000000000000000000000000000
16000000000000000000000000000000000
18000000000000000000000000000000000
20000000000000000000000000000000000
22400000000000000000000000000000000
25000000000000000000000000000000000
28000000000000000000000000000000000
32000000000000000000000000000000000
36000000000000000000000000000000000
40000000000000000000000000000000000
45000000000000000000000000000000000
50000000000000000000000000000000000
56000000000000000000000000000000000
63000000000000000000000000000000000
71000000000000000000000000000000000
80000000000000000000000000000000000
90000000000000000000000000000000000
100000000000000000000000000000000000
112000000000000000000000000000000000
125000000000000000000000000000000000
140000000000000000000000000000000000
160000000000000000000000000000000000
180000000000000000000000000000000000
200000000000000000000000000000000000
224000000000000000000000000000000000
250000000000000000000000000000000000
280000000000000000000000000000000000
320000000000000000000000000000000000
360000000000000000000000000000000000
400000000000000000000000000000000000
450000000000000000000000000000000000
500000000000000000000000000000000000
560000000000000000000000000000000000
630000000000000000000000000000000000
710000000000000000000000000000000000
800000000000000000000000000000000000
900000000000000000000000000000000000
1000000000000000000000000000000000000
1120000000000000000000000000000000000
1250000000000000000000000000000000000
1400000000000000000000000000000000000
1600000000000000000000000000000000000
1800000000000000000000000000000000000
2000000000000000000000000000000000000
2240000000000000000000000000000000000
2500000000000000000000000000000000000
2800000000000000000000000000000000000
3200000000000000000000000000000000000
3600000000000000000000000000000000000
4000000000000000000000000000000000000
4500000000000000000000000000000000000
5000000000000000000000000000000000000
5600000000000000000000000000000000000
6300000000000000000000000000000000000
7100000000000000000000000000000000000
8000000000000000000000000000000000000
9000000000000000000000000000000000000
10000000000000000000000000000000000000
11200000000000000000000000000000000000
12500000000000000000000000000000000000
14000000000000000000000000000000000000
16000000000000000000000000000000000000
18000000000000000000000000000000000000
20000000000000000000000000000000000000
22400000000000000000000000000000000000
25000000000000000000000000000000000000
28000000000000000000000000000000000000
32000000000000000000000000000000000000
36000000000000000000000000000000000000
40000000000000000000000000000000000000
45000000000000000000000000000000000000
50000000000000000000000000000000000000
56000000000000000000000000000000000000
63000000000000000000000000000000000000
71000000000000000000000000000000000000
80000000000000000000000000000000000000
90000000000000000000000000000000000000
100000000000000000000000000000000000000
112000000000000000000000000000000000000
125000000000000000000000000000000000000
140000000000000000000000000000000000000
160000000000000000000000000000000000000
180000000000000000000000000000000000000
200000000000000000000000000000000000000
224000000000000000000000000000000000000
250000000000000000000000000000000000000
280000000000000000000000000000000000000
320000000000000000000000000000000000000
360000000000000000000000000000000000000
400000000000000000000000000000000000000
450000000000000000000000000000000000000
500000000000000000000000000000000000000
560000000000000000000000000000000000000
630000000000000000000000000000000000000
710000000000000000000000000000000000000
800000000000000000000000000000000000000
900000000000000000000000000000000000000
1000000000000000000000000000000000000000
1120000000000000000000000000000000000000
1250000000000000000000000000000000000000
1400000000000000000000000000000000000000
1600000000000000000000000000000000000000
1800000000000000000000000000000000000000
2000000000000000000000000000000000000000
2240000000000000000000000000000000000000
2500000000000000000000000000000000000000
2800000000000000000000000000000000000000
3200000000000000000000000000000000000000
3600000000000000000000000000000000000000
4000000000000000000000000000000000000000
4500000000000000000000000000000000000000
5000000000000000000000000000000000000000
5600000000000000000000000000000000000000
6300000000000000000000000000000000000000
7100000000000000000000000000000000000000
8000000000000000000000000000000000000000
9000000000000000000000000000000000000000
10000000000000000000000000000000000000000
11200000000000000000000000000000000000000
12500000000000000000000000000000000000000
14000000000000000000000000000000000000000
16000000000000000000000000000000000000000
18000000000000000000000000000000000000000
20000000000000000000000000000000000000000
22400000000000000000000000000000000000000
25000000000000000000000000000000000000000
28000000000000000000000000000000000000000
32000000000000000000000000000000000000000
36000000000000000000000000000000000000000
40000000000000000000000000000000000000000
45000000000000000000000000000000000000000
50000000000000000000000000000000000000000
56000000000000000000000000000000000000000
63000000000000000000000000000000000000000
71000000000000000000000000000000000000000
80000000000000000000000000000000000000000
90000000000000000000000000000000000000000
100000000000000000000000000000000000000000
112000000000000000000000000000000000000000
125000000000000000000000000000000000000000
140000000000000000000000000000000000000000
160000000000000000000000000000000000000000
180000000000000000000000000000000000000000
200000000000000000000000000000000000000000
224000000000000000000000000000000000000000
250000000000000000000000000000000000000000
280000000000000000000000000000000000000000
320000000000000000000000000000000000000000
360000000000000000000000000000000000000000
400000000000000000000000000000000000000000
450000000000000000000000000000000000000000
500000000000000000000000000000000000000000
560000000000000000000000000000000000000000
630000000000000000000000000000000000000000
710000000000000000000000000000000000000000
800000000000000000000000000000000000000000
900000000000000000000000000000000000000000
1000000000000000000000000000000000000000000
1120000000000000000000000000000000000000000
1250000000000000000000000000000000000000000
1400000000000000000000000000000000000000000
1600000000000000000000000000000000000000000
1800000000000000000000000000000000000000000
2000000000000000000000000000000000000000000
2240000000000000000000000000000000000000000
2500000000000000000000000000000000000000000
2800000000000000000000000000000000000000000
3200000000000000000000000000000000000000000
3600000000000000000000000000000000000000000
4000000000000000000000000000000000000000000
4500000000000000000000000000000000000000000
5000000000000000000000000000000000000000000
5600000000000000000000000000000000000000000
6300000000000000000000000000000000000000000
7100000000000000000000000000000000000000000
8000000000000000000000000000000000000000000
9000000000000000000000000000000000000000000
10000000000000000000000000000000000000000000
11200000000000000000000000000000000000000000
12500000000000000000000000000000000000000000
14000000000000000000000000000000000000000000
16000000000000000000000000000000000000000000
18000000000000000000000000000000000000000000
20000000000000000000000000000000000000000000
22400000000000000000000000000000000000000000
25000000000000000000000000000000000000000000
28000000000000000000000000000000000000000000
32000000000000000000000000000000000000000000
36000000000000000000000000000000000000000000
40000000000000000000000000000000000000000000
45000000000000000000000000000000000000000000
50000000000000000000000000000000000000000000
56000000000000000000000000000000000000000000
63000000000000000000000000000000000000000000
71000000000000000000000000000000000000000000
80000000000000000000000000000000000000000000
90000000000000000000000000000000000000000000
100000000000000000000000000000000000000000000
112000000000000000000000000000000000000000000
125000000000000000000000000000000000000000000
140000000000000000000000000000000000000000000
160000000000000000000000000000000000000000000
180000000000000000000000000000000000000000000
200000000000000000000000000000000000000000000
224000000000000000000000000000000000000000000
250000000000000000000000000000000000000000000
280000000000000000000000000000000000000000000
320000000000000000000000000000000000000000000
360000000000000000000000000000000000000000000
400000000000000000000000000000000000000000000
450000000000000000000000000000000000000000000
500000000000000000000000000000000000000000000
560000000000000000000000000000000000000000000
630000000000000000000000000000000000000000000
710000000000000000000000000000000000000000000
800000000000000000000000000000000000000000000
900000000000000000000000000000000000000000000
1000000000000000000000000000000000000000000000
1120000000000000000000000000000000000000000000
1250000000000000000000000000000000000000000000
1400000000000000000000000000000000000000000000
1600000000000000000000000000000000000000000000
1800000000000000000000000000000000000000000000
2000000000000000000000000000000000000000000000
2240000000000000000000000000000000000000000000
2500000000000000000000000000000000000000000000
2800000000000000000000000000000000000000000000
3200000000000000000000000000000000000000000000
3600000000000000000000000000000000000000000000
4000000000000000000000000000000000000000000000
4500000000000000000000000000000000000000000000
5000000000000000000000000000000000000000000000
5600000000000000000000000000000000000000000000
6300000000000000000000000000000000000000000000
7100000000000000000000000000000000000000000000
8000000000000000000000000000000000000000000000
9000000000000000000000000000000000000000000000
10000000000000000000000000000000000000000000000
11200000000000000000000000000000000000000000000
12500000000000000000000000000000000000000000000
14000000000000000000000000000000000000000000000
16000000000000000000000000000000000000000000000
18000000000000000000000000000000000000000000000
20000000000000000000000000000000000000000000000
22400000000000000000000000000000000000000000000
25000000000000000000000000000000000000000000000
28000000000000000000000000000000000000000000000
32000000000000000000000000000000000000000000000
36000000000000000000000000000000000000000000000
40000000000000000000000000000000000000000000000
45000000000000000000000000000000000000000000000
50000000000000000000000000000000000000000000000
56000000000000000000000000000000000000000000000
63000000000000000000000000000000000000000000000
71000000000000000000000000000000000000000000000
80000000000000000000000000000000000000000000000
90000000000000000000000000000000000000000000000
100000000000000000000000000000000000000000000000
112000000000000000000000000000000000000000000000
125000000000000000000000000000000000000000000000
140000000000000000000000000000000000000000000000
160000000000000000000000000000000000000000000000
180000000000000000000000000000000000000000000000
200000000000000000000000000000000000000000000000
224000000000000000000000000000000000000000000000
250000000000000000000000000000000000000000000000
280000000000000000000000000000000000000000000000
320000000000000000000000000000000000000000000000
360000000000000000000000000000000000000000000000
400000000000000000000000000000000000000000000000
450000000000000000000000000000000000000000000000
500000000000000000000000000000000000000000000000
560000000000000000000000000000000000000000000000
630000000000000000000000000000000000000000000000
710000000000000000000000000000000000000000000000
800000000000000000000000000000000000000000000000
900000000000000000000000000000000000000000000000
1000000000000000000000000000000000000000000000000
1120000000000000000000000000000000000000000000000
1250000000000000000000000000000000000000000000000
1400000000000000000000000000000000000000000000000
1600000000000000000000000000000000000000000000000
1800000000000000000000000000000000000000000000000
2000000000000000000000000000000000000000000000000
2240000000000000000000000000000000000000000000000
2500000000000000000000000000000000000000000000000
2800000000000000000000000000000000000000000000000
3200000000000000000000000000000000000000000000000
3600000000000000000000000000000000000000000000000
4000000000000000000000000000000000000000000000000
4500000000000000000000000000000000000000000000000
5000000000000000000000000000000000000000000000000
5600000000000000000000000000000000000000000000000
6300000000000000000000000000000000000000000000000
7100000000000000000000000000000000000000000000000
8000000000000000000000000000000000000000000000000
9000000000000000000000000000000000000000000000000
10000000000000000000000000000000000000000000000000
11200000000000000000000000000000000000000000000000
12500000000000000000000000000000000000000000000000
14000000000000000000000000000000000000000000000000
16000000000000000000000000000000000000000000000000
18000000000000000000000000000000000000000000000000
20000000000000000000000000000000000000000000000000
22400000000000000000000000000000000000000000000000
25000000000000000000000000000000000000000000000000
28000000000000000000000000000000000000000000000000
32000000000000000000000000000000000000000000000000
36000000000000000000000000000000000000000000000000
40000000000000000000000000000000000000000000000000
45000000000000000000000000000000000000000000000000
50000000000000000000000000000000000000000000000000
56000000000000000000000000000000000000000000000000
63000000000000000000000000000000000000000000000000
71000000000000000000000000000000000000000000000000
80000000000000000000000000000000000000000000000000
90000000000000000000000000000000000000000000000000
100000000000000000000000000000000000000000000000000
112000000000000000000000000000000000000000000000000
125000000000000000000000000000000000000000000000000
140000000000000000000000000000000000000000000000000
160000000000000000000000000000000000000000000000000
180000000000000000000000000000000000000000000000000
200000000000000000000000000000000000000000000000000
224000000000000000000000000000000000000000000000000
250000000000000000000000000000000000000000000000000
280000000000000000000000000000000000000000000000000
320000000000000000000000000000000000000000000000000
360000000000000000000000000000000000000000000000000
400000000000000000000000000000000000000000000000000
450000000000000000000000000000000000000000000000000
500000000000000000000000000000000000000000000000000
560000000000000000000000000000000000000000000000000
630000000000000000000000000000000000000000000000000
710000000000000000000000000000000000000000000000000
800000000000000000000000000000000000000000000000000
900000000000000000000000000000000000000000000000000
1000000000000000000000000000000000000000000000000000
1120000000000000000000000000000000000000000000000000
1250000000000000000000000000000000000000000000000000
1400000000000000000000000000000000000000000000000000
1600000000000000000000000000000000000000000000000000
1800000000000000000000000000000000000000000000000000
2000000000000000000000000000000000000000000000000000
2240000000000000000000000000000000000000000000000000
2500000000000000000000000000000000000000000000000000
2800000000000000000000000000000000000000000000000000
3200000000000000000000000000000000000000000000000000
3600000000000000000000000000000000000000000000000000
4000000000000000000000000000000000000000000000000000
4500000000000000000000000000000000000000000000000000
5000000000000000000000000000000000000000000000000000
5600000000000000000000000000000000000000000000000000
6300000000000000000000000000000000000000000000000000
7100000000000000000000000000000000000000000000000000
8000000000000000000000000000000000000000000000000000
9000000000000000000000000000000000000000000000000000
10000000000000000000000000000000000000000000000000000
11200000000000000000000000000000000000000000000000000
12500000000000000000000000000000000000000000000000000
14000000000000000000000000000000000000000000000000000
16000000000000000000000000000000000000000000000000000
18000000000000000000000000000000000000000000000000000
20000000000000000000000000000000000000000000000000000
22400000000000000000000000000000000000000000000000000
25000000000000000000000000000000000000000000000000000
28000000000000000000000000000000000000000000000000000
32000000000000000000000000000000000000000000000000000
36000000000000000000000000000000000000000000000000000
40000000000000000000000000000000000000000000000000000
45000000000000000000000000000000000000000000000000000
50000000000000000000000000000000000000000000000000000
56000000000000000000000000000000000000000000000000000
63000000000000000000000000000000000000000000000000000
71000000000000000000000000000000000000000000000000000
80000000000000000000000000000000000000000000000000000
90000000000000000000000000000000000000000000000000000
100000000000000000000000000000000000000000000000000000
112000000000000000000000000000000000000000000000000000
125000000000000000000000000000000000000000000000000000
140000000000000000000000000000000000000000000000000000
160000000000000000000000000000000000000000000000000000
180000000000000000000000000000000000000000000000000000
200000000000000000000000000000000000000000000000000000
224000000000000000000000000000000000000000000000000000
250000000000000000000000000000000000000000000000000000
280000000000000000000000000000000000000000000000000000
320000000000000000000000000000000000000000000000000000
360000000000000000000000000000000000000000000000000000
400000000000000000000000000000000000000000000000000000
450000000000000000000000000000000000000000000000000000
500000000000000000000000000000000000000000000000000000
560000000000000000000000000000000000000000000000000000
630000000000000000000000000000000000000000000000000000
710000000000000000000000000000000000000000000000000000
800000000000000000000000000000000000000000000000000000
900000000000000000000000000000000000000000000000000000
1000000000000000000000000000000000000000000000000000000
1120000000000000000000000000000000000000000000000000000
1250000000000000000000000000000000000000000000000000000
1400000000000000000000000000000000000000000000000000000
1600000000000000000000000000000000000000000000000000000
1800000000000000000000000000000000000000000000000000000
2000000000000000000000000000000000000000000000000000000
2240000000000000000000000000000000000000000000000000000
2500000000000000000000000000000000000000000000000000000
2800000000000000000000000000000000000000000000000000000
3200000000000000000000000000000000000000000000000000000
3600000000000000000000000000000000000000000000000000000
4000000000000000000000000000000000000000000000000000000
4500000000000000000000000000000000000000000000000000000
5000000000000000000000000000000000000000000000000000000
5600000000000000000000000000000000000000000000000000000
6300000000000000000000000000000000000000000000000000000
7100000000000000000000000000000000000000000000000000000
8000000000000000000000000000000000000000000000000000000
9000000000000000000000000000000000000000000000000000000
10000000000000000000000000000000000000000000000000000000
11200000000000000000000000000000000000000000000000000000
12500000000000000000000000000000000000000000000000000000
14000000000000000000000000000000000000000000000000000000
16000000000000000000000000000000000000000000000000000000
18000000000000000000000000000000000000000000000000000000
20000000000000000000000000000000000000000000000000000000
22400000000000000000000000000000000000000000000000000000
25000000000000000000000000000000000000000000000000000000
28000000000000000000000000000000000000000000000000000000
32000000000000000000000000000000000000000000000000000000
36000000000000000000000000000000000000000000000000000000
40000000000000000000000000000000000000000000000000000000
45000000000000000000000000000000000000000000000000000000
50000000000000000000000000000000000000000000000000000000
56000000000000000000000000000000000000000000000000000000
63000000000000000000000000000000000000000000000000000000
71000000000000000000000000000000000000000000000000000000
80000000000000000000000000000000000000000000000000000000
90000000000000000000000000000000000000000000000000000000
100000000000000000000000000000000000000000000000000000000
112000000000000000000000000000000000000000000000000000000
125000000000000000000000000000000000000000000000000000000
140000000000000000000000000000000000000000000000000000000
160000000000000000000000000000000000000000000000000000000
180000000000000000000000000000000000000000000000000000000
200000000000000000000000000000000000000000000000000000000
224000000000000000000000000000000000000000000000000000000
250000000000000000000000000000000000000000000000000000000
280000000000000000000000000000000000000000000000000000000
320000000000000000000000000000000000000000000000000000000
360000000000000000000000000000000000000000000000000000000
400000000000000000000000000000000000000000000000000000000
450000000000000000000000000000000000000000000000000000000
500000000000000000000000000000000000000000000000000000000
560000000000000000000000000000000000000000000000000000000
630000000000000000000000000000000000000000000000000000000
710000000000000000000000000000000000000000000000000000000
800000000000000000000000000000000000000000000000000000000
900000000000000000000000000000000000000000000000000000000
1000000000000000000000000000000000000000000000000000000000
1120000000000000000000000000000000000000000000000000000000
1250000000000000000000000000000000000000000000000000000000
1400000000000000000000000000000000000000000000000000000000
1600000000000000000000000000000000000000000000000000000000
1800000000000000000000000000000000000000000000000000000000
2000000000000000000000000000000000000000000000000000000000
2240000000000000000000000000000000000000000000000000000000
2500000000000000000000000000000000000000000000000000000000
2800000000000000000000000000000000000000000000000000000000
3200000000000000000000000000000000000000000000000000000000
3600000000000000000000000000000000000000000000000000000000
4000000000000000000000000000000000000000000000000000000000
4500000000000000000000000000000000000000000000000000000000
5000000000000000000000000000000000000000000000000000000000
5600000000000000000000000000000000000000000000000000000000
6300000000000000000000000000000000000000000000000000000000
7100000000000000000000000000000000000000000000000000000000
8000000000000000000000000000000000000000000000000000000000
9000000000000000000000000000000000000000000000000000000000
10000000000000000000000000000000000000000000000000000000000
11200000000000000000000000000000000000000000000000000000000
12500000000000000000000000000000000000000000000000000000000
14000000000000000000000000000000000000000000000000000000000
16000000000000000000000000000000000000000000000000000000000
18000000000000000000000000000000000000000000000000000000000
20000000000000000000000000000000000000000000000000000000000
22400000000000000000000000000000000000000000000000000000000
25000000000000000000000000000000000000000000000000000000000
28000000000000000000000000000000000000000000000000000000000
32000000000000000000000000000000000000000000000000000000000
36000000000000000000000000000000000000000000000000000000000
40000000000000000000000000000000000000000000000000000000000
45000000000000000000000000000000000000000000000000000000000
50000000000000000000000000000000000000000000000000000000000
56000000000000000000000000000000000000000000000000000000000
63000000000000000000000000000000000000000000000000000000000
71000000000000000000000000000000000000000000000000000000000
80000000000000000000000000000000000000000000000000000000000
90000000000000000000000000000000000000000000000000000000000
100000000000000000000000000000000000000000000000000000000000
112000000000000000000000000000000000000000000000000000000000
125000000000000000000000000000000000000000000000000000000000
140000000000000000000000000000000000000000000000000000000000
160000000000000000000000000000000000000000000000000000000000
180000000000000000000000000000000000000000000000000000000000
200000000000000000000000000000000000000000000000000000000000
224000000000000000000000000000000000000000000000000000000000
250000000000000000000000000000000000000000000000000000000000
280000000000000000000000000000000000000000000000000000000000
320000000000000000000000000000000000000000000000000000000000
360000000000000000000000000000000000000000000000000000000000
400000000000000000000000000000000000000000000000000000000000
450000000000000000000000000000000000000000000000000000000000
500000000000000000000000000000000000000000000000000000000000
560000000000000000000000000000000000000000000000000000000000
630000000000000000000000000000000000000000000000000000000000
710000000000000000000000000000000000000000000000000000000000
800000000000000000000000000000000000000000000000000000000000
900000000000000000000000000000000000000000000000000000000000
1000000000000000000000000000000000000000000000000000000000000
1120000000000000000000000000000000000000000000000000000000000
1250000000000000000000000000000000000000000000000000000000000
1400000000000000000000000000000000000000000000000000000000000
1600000000000000000000000000000000000000000000000000000000000
1800000000000000000000000000000000000000000000000000000000000
2000000000000000000000000000000000000000000000000000000000000
2240000000000000000000000000000000000000000000000000000000000
2500000000000000000000000000000000000000000000000000000000000
2800000000000000000000000000000000000000000000000000000000000
3200000000000000000000000000000000000000000000000000000000000
3600000000000000000000000000000000000000000000000000000000000
4000000000000000000000000000000000000000000000000000000000000
4500000000000000000000000000000000000000000000000000000000000
5000000000000000000000000000000000000000000000000000000000000
5600000000000000000000000000000000000000000000000000000000000
6300000000000000000000000000000000000000000000000000000000000
7100000000000000000000000000000000000000000000000000000000000
8000000000000000000000000000000000000000000000000000000000000
9000000000000000000000000000000000000000000000000000000000000
10000000000000000000000000000000000000000000000000000000000000
11200000000000000000000000000000000000000000000000000000000000
12500000000000000000000000000000000000000000000000000000000000
14000000000000000000000000000000000000000000000000000000000000
16000000000000000000000000000000000000000000000000000000000000
18000000000000000000000000000000000000000000000000000000000000
20000000000000000000000000000000000000000000000000000000000000
22400000000000000000000000000000000000000000000000000000000000
25000000000000000000000000000000000000000000000000000000000000
28000000000000000000000000000000000000000000000000000000000000
32000000000000000000000000000000000000000000000000000000000000
36000000000000000000000000000000000000000000000000000000000000
40000000000000000000000000000000000000000000000000000000000000
45000000000000000000000000000000000000000000000000000000000000
50000000000000000000000000000000000000000000000000000000000000
56000000000000000000000000000000000000000000000000000000000000
63000000000000000000000000000000000000000000000000000000000000
71000000000000000000000000000000000000000000000000000000000000
80000000000000000000000000000000000000000000000000000000000000
90000000000000000000000000000000000000000000000000000000000000
100000000000000000000000000000000000000000000000000000000000000
112000000000000000000000000000000000000000000000000000000000000
125000000000000000000000000000000000000000000000000000000000000
140000000000000000000000000000000000000000000000000000000000000
160000000000000000000000000000000000000000000000000000000000000
180000000000000000000000000000000000000000000000000000000000000
200000000000000000000000000000000000000000000000000000000000000
224000000000000000000000000000000000000000000000000000000000000
250000000000000000000000000000000000000000000000000000000000000
280000000000000000000000000000000000000000000000000000000000000
320000000000000000000000000000000000000000000000000000000000000
360000000000000000000000000000000000000000000000000000000000000
400000000000000000000000000000000000000000000000000000000000000
450000000000000000000000000000000000000000000000000000000000000
500000000000000000000000000000000000000000000000000000000000000
560000000000000000000000000000000000000000000000000000000000000
630000000000000000000000000000000000000000000000000000000000000
710000000000000000000000000000000000000000000000000000000000000
800000000000000000000000000000000000000000000000000000000000000
900000000000000000000000000000000000000000000000000000000000000
1000000000000000000000000000000000000000000000000000000000000000
1120000000000000000000000000000000000000000000000000000000000000
1250000000000000000000000000000000000000000000000000000000000000
1400000000000000000000000000000000000000000000000000000000000000
1600000000000000000000000000000000000000000000000000000000000000
1800000000000000000000000000000000000000000000000000000000000000
2000000000000000000000000000000000000000000000000000000000000000
2240000000000000000000000000000000000000000000000000000000000000
2500000000000000000000000000000000000000000000000000000000000000
2800000000000000000000000000000000000000000000000000000000000000
3200000000000000000000000000000000000000000000000000000000000000
3600000000000000000000000000000000000000000000000000000000000000
4000000000000000000000000000000000000000000000000000000000000000
4500000000000000000000000000000000000000000000000000000000000000
5000000000000000000000000000000000000000000000000000000000000000
5600000000000000000000000000000000000000000000000000000000000000
6300000000000000000000000000000000000000000000000000000000000000
7100000000000000000000000000000000000000000000000000000000000000
8000000000000000000000000000000000000000000000000000000000000000
9000000000000000000000000000000000000000000000000000000000000000
10000000000000000000000000000000000000000000000000000000000000000
11200000000000000000000000000000000000000000000000000000000000000
12500000000000000000000000000000000000000000000000000000000000000
14000000000000000000000000000000000000000000000000000000000000000
16000000000000000000000000000000000000000000000000000000000000000
18000000000000000000000000000000000000000000000000000000000000000
20000000000000000000000000000000000000000000000000000000000000000
22400000000000000000000000000000000000000000000000000000000000000
25000000000000000000000000000000000000000000000000000000000000000
28000000000000000000000000000000000000000000000000000000000000000
32000000000000000000000000000000000000000000000000000000000000000
36000000000000000000000000000000000000000000000000000000000000000
40000000000000000000000000000000000000000000000000000000000000000
45000000000000000000000000000000000000000000000000000000000000000
50

2.8
3.2
3.6
2.5
2.2
2.0
1.8
1.6
1.1
1.0

West Longitude from Ferro
75
70
65
60
55
NEW SOUTH WALES
JAMES's BAY
Puchibooronis
TERR
Little Ouithichouan
St Anns Lake
Albany
Nation of the Bear
MONSONIS
Teamamoun or Rain Lake
Long Lake
UPPER LAKE
Algom quins
Nipi sirinis or Algonkins
Outawacs
HURON'S LAKE
ONTARIO L.
Outagamis
Mascoutins
Lead Mine
CHIKTACHIKS
TRIGTWEES
ILLINOIS
Osages
Kaskakias
Grand L
Cataracta Rock
Missisipi R
Missouri R
Illinois R
Wabash R
Ohio R
Cumberland R
Powels R
Tennessee R
Mohawk R
Hudson R
Albany
Montreal
Quebec
Lake Abitibis
Rimscaming Lake
Lake Nipissing
Lake Champlain
Lake George
Lake Erie
Lake Michigan
Lake Superior
Lake Winnipeg
Lake of the Woods
Lake of the Desert
Lake Pepin
Lake St Clair
Lake Winnipegon
Lake Nekabau
Lake Temiscamingue
Lake Nemiskau
Lake Nipigon
Lake Alimibegon
Lake Michipicoten
Lake Superiour
Lake Huron
Lake Ontario
Lake Erie
Lake Champlain
Lake George

Astchikou nipi
TERRA
LABRADOR
ESKIMAUX
NEW BRITAIN
NEW FOUNDLAND
GULF OF St LAURENCE
Anticosti
Magdalen Isles
Cape Breton I
Nova Scotia Fishing Banks
Sable I
Sable Bank
Browns Bank
St Georges Bank
Green Bank
Whale Bank
Great Bank
Porpoise Bank
Bay of Fundy
Halifax
Boston
Cape Charles
Bellisle
Quebec
Montreal
Ontario L.
Long Island
Philadelphia
WESTERN OCEAN
55
50
45
40
35

Outagamis
Mascoutins
CHIKTACHINS
TWIGTWEES
or
A
ILINOIS
MIYAMIS
Kaskakias
Osages
Missouri R
Mississippi R
LOUISIANA
CHEROKEES
NORTH CAROLINA
SOUTH CAROLINA
GEORGIA
VIRGINIA
PENSILVANIA
NEW YORK
MARYLAND
LAKE ERIE
Annapolis
Charles town
Savannah
Augustin
Mobile Bay
Balise Fort
Mouths of the Mississippi
GULF OF MEXICO
ATLANTIC
Boundary of Virginia & New England by Charter
87-35
84
77-35
West Longitude from London

LONDON Printed for Robt. Sayer & J. Bennett Map & Printsellers, No. 53 Fleet Street, as the Act directs 10 June 1779.

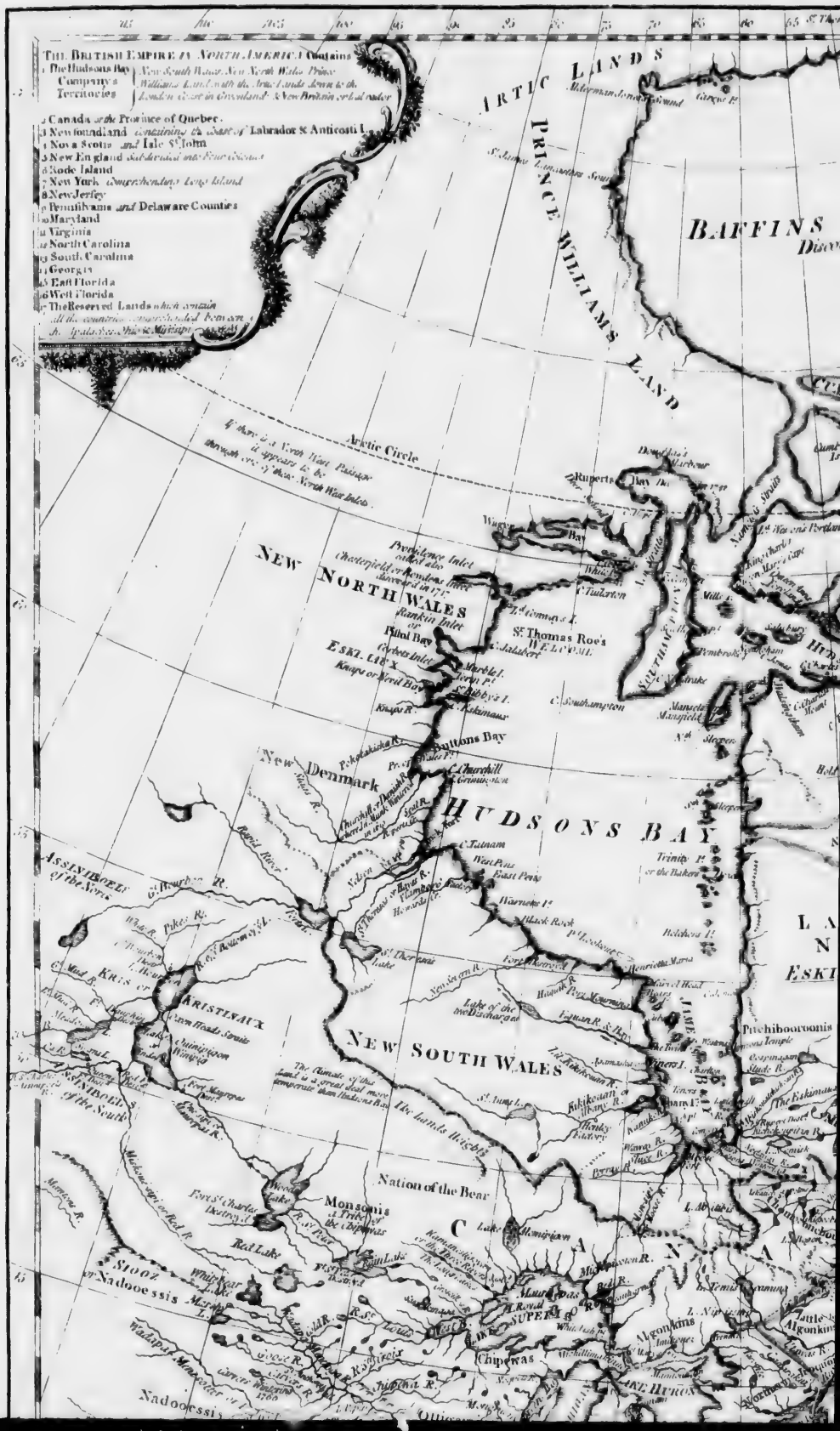
THE BRITISH EMPIRE IN NORTH AMERICA Contains
The Hudsons Bay Company's Territories
New South Wales, New North Wales, Prince Williams Land with the Arctic Lands down to the London Coast in Greenland & New Britain &c. all under
Canada or the Province of Quebec
Newfoundland containing the Coast of Labrador & Anticosti I.
Nova Scotia and Isle St John
New England Subdivided into Four Governments
Rode Island
New York comprehending Longs Island
New Jersey
Pensilvania and Delaware Counties
Maryland
Virginia
North Carolina
South Carolina
Georgia
East Florida
West Florida
The Reserved Lands which contain all the countries comprehended between the Apalachian Mountains & the Mississippi
ARTIC LANDS
PRINCE WILLIAMS LAND
BAFFINS
Arctic Circle
If there is a North West Passage it appears to be through one of these North West Inlets
NEW NORTH WALES
Prince Regents Inlet called the Chesterfield or Aboukir Inlet discovered in 1742
Rankin Inlet or Pilot Bay
Gores Inlet
ESKI. LAX
Kings or Navil Bay
Sr Thomas Roes H.F.L.C.O.M.I.
Sr Thomas Roe's I.
Marble I.
Button Pt
Kings R.
Esquimaux
Sutton's Bay
NEW DENMARK
Churchill or Prince Rupert R.
Churchill Factory
HUDSONS BAY
Port Nelson
Nelson R.
Hayes R.
Rapid River
Assiniboels of the North
Winipic R.
Pike R.
Red Deer R.
Mud R.
Knisteneaux or Crees
ARISTENAUX
Swan Woods Savage Indians
Assiniboels of the South
Fort Maurepas
Red R.
Monsonis a Tribe of the Chipewas
Red Lake
Stinkard or Nadoessis
White Bear Mt.
Watapa Mountain
Nadoessis
NEW SOUTH WALES
The Climate of this Land is several degrees more temperate than Hudsons Bay
The lands Hitherto
Nation of the Bear
Fort St Charles Destroyed
Lake Winipic
Winipic R.
Lake Winipigon
Winipigon R.
Lake Nipigon
Lake of the two Discharges
Lake Alibamon
Albamon R.
Albamon Mts
Albamon Bay
Albamon Isles
Albamon Harbour
Albamon Point
Albamon Lake
Albamon Creek
Albamon Falls
Albamon Portage
Albamon Settlement
Albamon Fort
Albamon Trading Post
Albamon Mission
Albamon Church
Albamon School
Albamon Hospital
Albamon Cemetery
Albamon Monument
Albamon Statue
Albamon Park
Albamon Square
Albamon Street
Albamon Avenue
Albamon Road
Albamon Bridge
Albamon Ferry
Albamon Wharf
Albamon Dock
Albamon Shipyard
Albamon Factory
Albamon Mill
Albamon Foundry
Albamon Brewery
Albamon Distillery
Albamon Tannery
Albamon Brickyard
Albamon Lumberyard
Albamon Sawmill
Albamon Gristmill
Albamon Waterwheel
Albamon Dam
Albamon Reservoir
Albamon Pond
Albamon Creek
Albamon River
Albamon Valley
Albamon Hills
Albamon Mountains
Albamon Forest
Albamon Woods
Albamon Trees
Albamon Flowers
Albamon Birds
Albamon Animals
Albamon Fish
Albamon Insects
Albamon Reptiles
Albamon Amphibians
Albamon Mammals
Albamon Primates
Albamon Rodents
Albamon Carnivores
Albamon Ungulates
Albamon Cetaceans
Albamon Sirenians
Albamon Proboscideans
Albamon Perissodactyls
Albamon Artiodactyls

BAFFINS or BYLOTS BAY
Discoverd in 1612 & 1614.
CHRISTIAN SEA
Discover'd by Jn. Munkinson
JAMES's ISLAND
DAVIS's STRAITS
BAFFINS STRAITS
CUMBERLAND ISLAND
Cumberland Straits
ISLE OF GOOD FORTUNE
HUDSONS STRAITS
NEW GREENLAND called by the Natives
SEKAMINGA
C. Desolation
C. Farewell
LABRADOR
NEW BRITAIN
ESKIMIUX COUNTRY
NEW SEA
NEW FOUNDLAND
GULF OF St LAURENCE
Kitchiks
Patchibouronis
Tadoussac
Quebec
Montreal
Kebeca
Algonkins
Little Algonkins
Annapolis Royal
Port Royal
Bay of Fundy
Cape Chudley or Desire prevailed
Cape Farewell
Fish Bay
Ice Bay
Wiches Land
Williams Land
Rupert's Bay
Southampton
Trinity Pt
New Sea
Labrador Coast
Esquimaux Bay
Gulf of St Laurence
Great Bank

Nation of the Bear
Monsoums
Tribe of the Chippewas
Red Lake
Sioux or Nadoessis
Chippewas
Nadoessis
Ottigamis
Panis
Black Padoukas
LOUISIANA
Missouris
ILLINOIS
Chactas
Creeks
WEST FLORIDA
Pensacola
GEORGIA
SOUTH CAROLINA
NORTH CAROLINA
VIRGINIA
PENNSYLVANIA
LAKE ERIE
LAKE HURON
LAKE MICHIGAN
EAST FLORIDA
Carlos Bay
Chatham Bay
GULF OF MEXICO
GULF OF FLORIDA
BAHAMA
Cumberland I.
C. Hatteras
C. Look out
Bay of Apalache

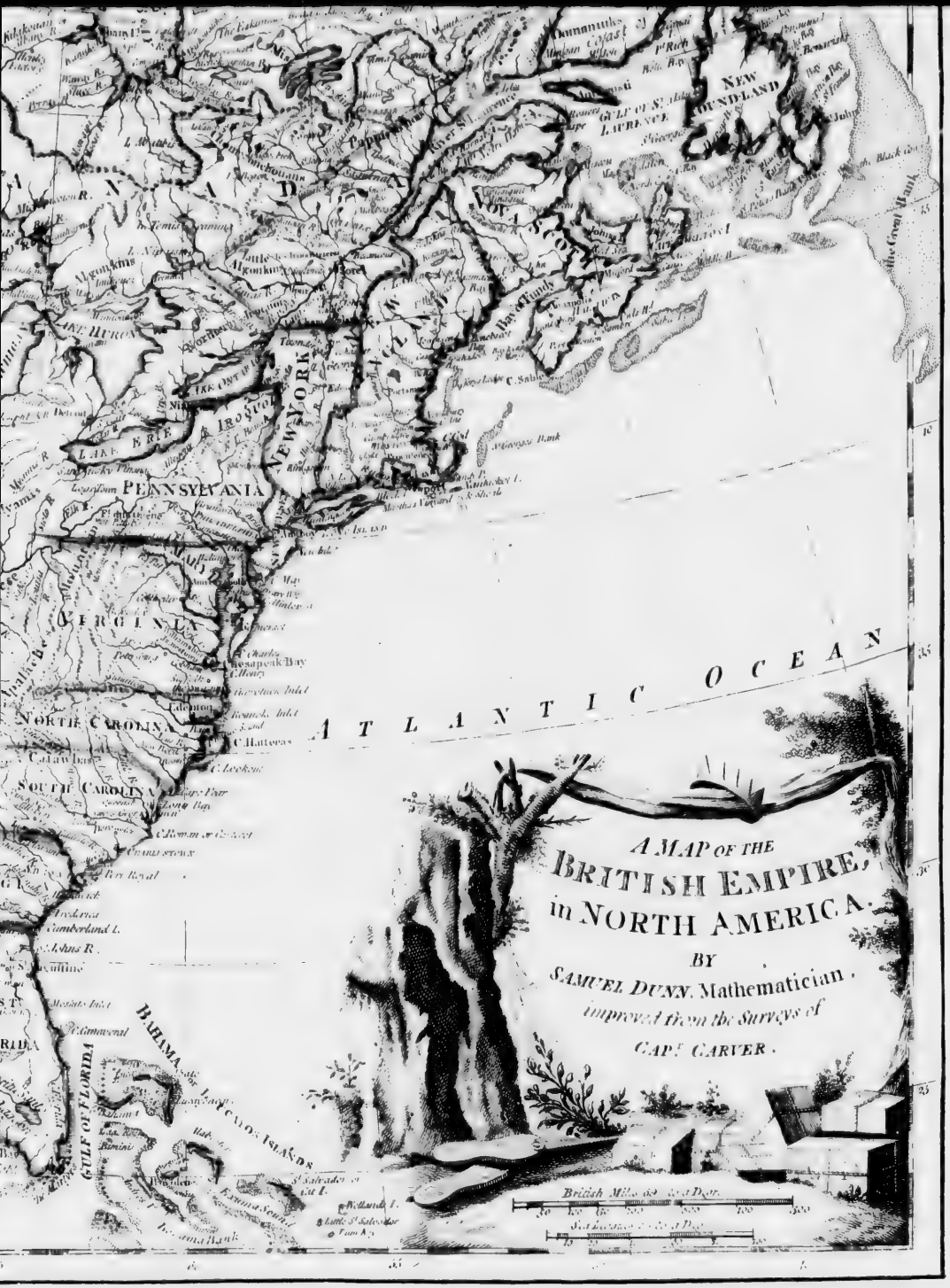
A MAP OF THE
BRITISH EMPIRE,
in NORTH AMERICA.
BY
SAMUEL DUNN, Mathematician.
Improved from the Surveys of
CAPT. CARVER.
ATLANTIC OCEAN
NEW FOUNDLAND
GULF OF ST. LAWRENCE
NEW YORK
PENNSYLVANIA
VIRGINIA
NORTH CAROLINA
SOUTH CAROLINA
GULF OF FLORIDA
BAHAMA ISLANDS
LAKE ERIE
Chesapeak Bay
C. Hatteras
C. Florida
British Miles
Scots Miles

The
SEVEN ISLANDS
Lat.s 50° N.
River St. Laurence
An Exact Chart
of the
RIVER St. LAURENCE,
from
Fort Frontenac to the Island of Anticosti
shewing the
Soundings, Rocks, Shoals &c
with Views of the Lands
and all necessary Instructions
for navigating that River to
QUEBEC.
To the R.t Hon.ble Jn.o MONTAGU Esq.r MANDUIT
First Lord Commissioner
To the other Hon.ble Commissioners executing the Office
Lord High Admiral of Great Britain
This Chart is most Humbly Inscribed
By their Lordships most obedient
most devoted Humble Servt
Thos. Jefferys
From Fort St. Frederic at Crown Point to St. John's
Miles, water carriage, by Rivers and Lakes
Ft. St. John's stands on a pleasant navigable River
Chambli & la Prairie opposite Montreal
Makes over a low neck of Land
good Road
Lake St. Peter
Les Trois Rivieres
Lake St. Francis
Fort Chambli
Ft. St. John
LAKE CHAMPLAIN
NEW YORK
Lake of the Mountains
Ville Marie
The Great
Mississagues
River
Scale of English & French Marine Leagues 20 in a Degree
The following Account of the Navigation of the River St. Laurence from Lake
Ontario to the Isle of Anticosti is given by a Gentleman who has made that Voyage.
From Naouenre Bay to Montreal the Passage Navigable only with Battoes & Canoes.
The River from the Lake Ontario to la Galette is still Water. From la Galette to
the Lake St. Francis, and from the lower End of Lake St. Francis to the Church of the Cedar
Hills
le Trou there is a Carrying Place of about 1/2 a Mile in length up the
Island & half unload their Battoes the Rifts being very rapid and in
of Vessels down the Rifts must be well acquainted with the Channels
Below the Lake St. Lewis about 12 Miles above Montreal there is a long
rapid Rift called St. Lewis Falls
Montreal to Quebec the Passage Navigable for Vessels of
300 Tons
From Quebec down the River
At Quebec they build 70 Gun Ships. Common Neap Tides rise 20 Feet. The 4th
Passage is in making the Traverse at the lower End of the Isle of Orleans in which
must not be attempted without a pilot Calm enough of Day light and a good
Pilot. The most danger is at the Whirlpool between the Island of Coudres &
the Continent where the Tide of Flood shoves the Ships ashore on the South
side. Near Point of Pilot upon the North side of that Passage is a Coast
Rock always covered with Water
When they get below this Place the Pilots are dismissed and with a Fair
Wind they make the Island of Anticosti.
Naouenre Bay, running far in Land
Grande Isle
Green Island
Larks Is.
Great Bergerones
Little Bergerones
Cow Point
Tadoussac
Saguenny River
Bic Island
Isle Ruau
Isle Verte
Isle Bonde
Isle Pelee
Isle aux Coudres
Isle aux Grues
Isle aux Oyes
Isle aux Reaux
Isle aux Basques
Isle Madame
Isle Ste. Barbe
Isle Ste. Croix
Isle Ste. Marie
Isle Ste. Thomas
Isle Ste. Pierre
Isle Ste. Paul
Isle Ste. Jean
Isle Ste. Jacques
Isle Ste. Jean
Isle Ste. Jacques
Isle Ste. Jean
Isle Ste. Jacques

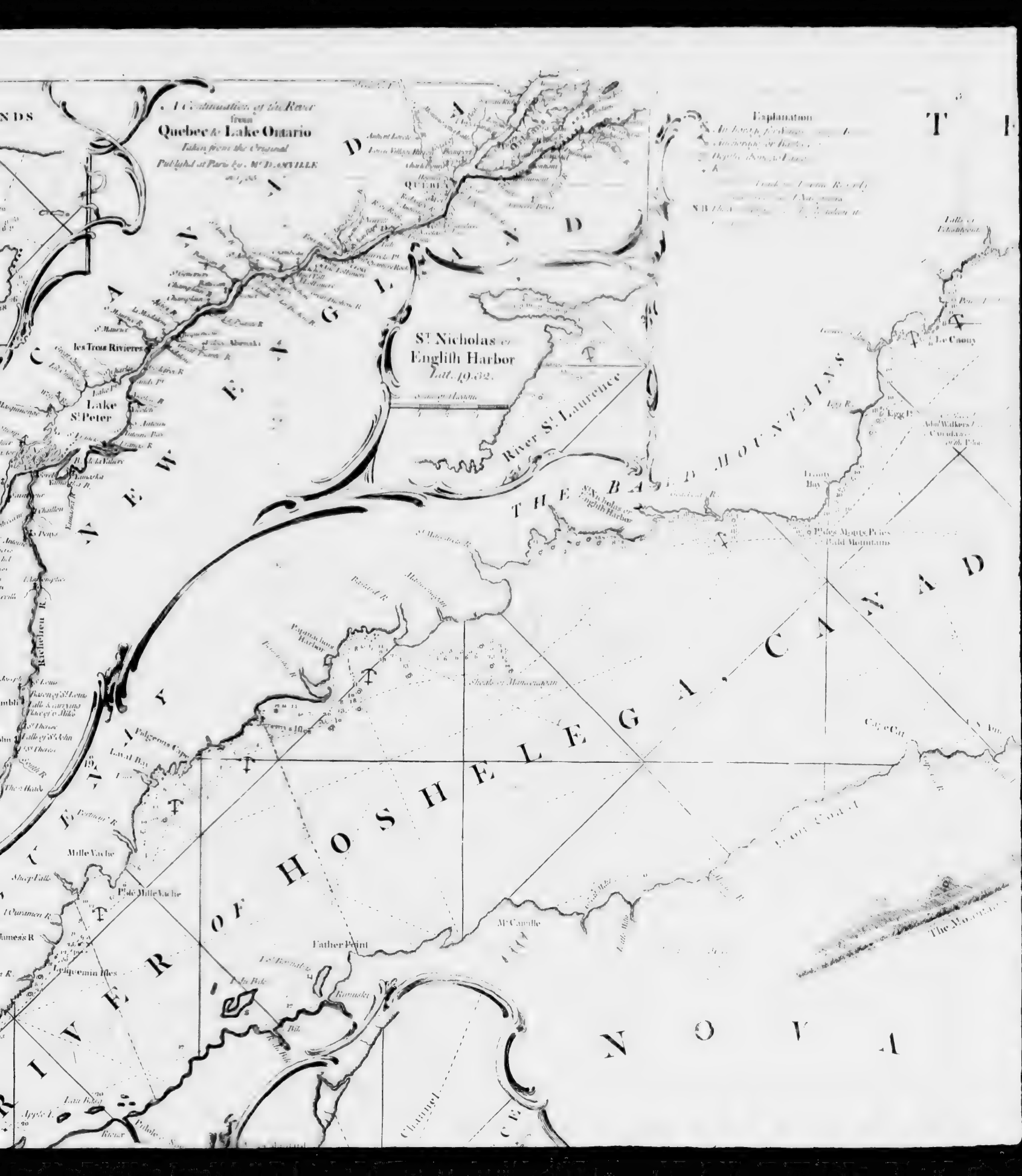
A Continuation of the Route from Quebec to Lake Ontario
Taken from the Original
Published at Paris by Mr D'ANVILLE
Explanation
St Nicholas or English Harbor
Lat. 49.52.
Les Trois Rivieres
Lake St Peter
River St Laurence
THE BAY OF CHALEURS
NEW BRUNSWICK
CANADA
NOVA SCOTIA
Richelieu R.
Mille Vache
Pte Mille Vache
Father Point
Bic
Rimouski
Pte au Pic
Pte des Monts
Bald Mountains
Egg I.
Trinity Bay
Le Canny
Gaspe Bay
Channel
Gut of Canso

Explanation
St. Nicholas or English Harbor
Lat. 49.32.
River St. Lawrence
THE BALD MOUNTAINS
HOSHELEGA, CANADA OR ST.
NOVA SCOTIA
The Seven Islands
Le Canny
Egg I.
Trinity Bay
Pikes Mounts Pikes or Bald Mountains
Cape Cat
St Ann
Point au Pic
Father Point
Mc Camille
Ramuski
Mullard
The Mountains of our Lady or Notre Dame

R R A L A B R A D O R
Bay of the Seven Islands
The Seven Islands
ANTICOSTI ISLAND
ST. LAURENCE
Bears Bay
Magdalen River
Great Fox R.
Little Fox R.
Griffin Bay
Cape Rosiers or Rose Trees
North West Bay
South West Bay
Cape Gaspey
Gaspey Bay
Fox's Mount or Stock-fish Bay
Cape Despair
Mackrel Point
Port Daniel
Bay of Good Fortune
Pas-pebiac
Tetticonset Point
Seal R.
Ristigouche R.
Mt Goacha
Tshenkeut Pt.
CHALEURS
Scale of Leagues adapted to each Degree
The North side of this River from the Seven Islands to Quebec the enlarged draughts of the Traverse Harbours with the Track Soundings Safe anchorage Lands marks currents copied from Desbarres Signal Survey of Isle of Anticosti and Plan of the Early Mans Haunt
The Labrador Coast with the South side of this River from Kamouraska to the Coast of Nova Scotia being Extracts from Hayden's Chart of the River with the Continuation of the River from Quebec to Lake Ontario is taken from Mr D'Anvilles large Map of America Published at Paris in 1755
The Chart of the whole Province of the River in the Collection of Governor Pownall.

and all necessary Instructions
for navigating that River to
QUEBEC,
To the Right Honble. JOHN MONTAGU Esqr. EARL of SANDWICH
First Lord Commissioner
of the Right Honble. Commissioners for executing the Office of
Lord High Admiral of Great Britain
This Chart is most Humbly Inscribed
By their Lordships most Obedient
& most devoted Humble Servt.
Thos. Jefferys

NEW YORK

LAKE CHAMPLAIN

Lake St Francis

Fort Chambly

St John

Missisquoi Bay

Richelieu R.

Pointe au Pic

Malbaie R.

Malle Vache

Pte de Malle Vache

St Jameses R.

Iriquemmo Rs.

Great Bergeronnes

Cow Point

Tadousac

Saguenay River

Larks Pt.

Green I.

Green Island R.

Bay of Rocks

Hare Island

Cape Salmon

Eagles Capes

La Malbaye

Little River

Goose Cape

Kamouraska

Cape Torment

Red Cape

Montes du Lake

Burnt Cape

Hare Point

Rocky Point

Green Island

Kamouraska

The Falls

St Pauls Bay

Little Canada

Traverse

The Great Bay

St Roch

Fort Ioli

Cape Maillard

Hog Falls

The Pillar

Salmon R.

Cape Torment

The Great R.

Geese I.

Cimee I.

Bellanger

Crane I.

Vencelot

Cape St Ignace

St Ann

Dog R.

Chaudiere Rich.

Coast of Beaupre

Anges Gardien

Lights of Montmorency

Orleans Island

Thom's

South R.

St Joachim

The Bill

Meadows

North Channel

The TRAVERSE

Argentenal

Lower Rocks

St Frances

ORLEANS

Delphine R.

ISLAND

Hillerville Channel

Lake Madam

Lake of the Mountains

Lake St Francis

Fort Chambly

Ville Marie

Lake St Louis

Montreal

Quebec

Lachine Navigation

Isle Perrot

Carrying Place

Cedar Hills

Rapid Rolls

Isle Tron

Isle Bizard

Isle Jesus

Isle aux Tourtes

Isle aux Vaches

Isle aux Grues

Isle aux Oyes

Isle aux Coudres

Isle of Orleans

Traverse

Whirlpool

Pilot

Green Island

South Shore

Point au Pins

Grande Isle

Gananoque R.

Thousand Islands

Cataraqui

Lake Ontario

LAKE ONTARIO

Niaouenne Bay

R. St Mth. Gens.

Cape Torment

A B C D

The Butt

A View of the Lands from Cape Torment to the Butt
As it appears in sailing through the TRAVERS into the South Channel.
In sailing up the River to Quebec the Butt X is discovered on the Meadows of Cape
Torment and the several Mountains answer exactly to A B C D as each
appears at the Entrance of the Travers, that Disappears with
X thus [illegible] and at the end of it thus [illegible].

AV.d Var West at
Quebec 1758.

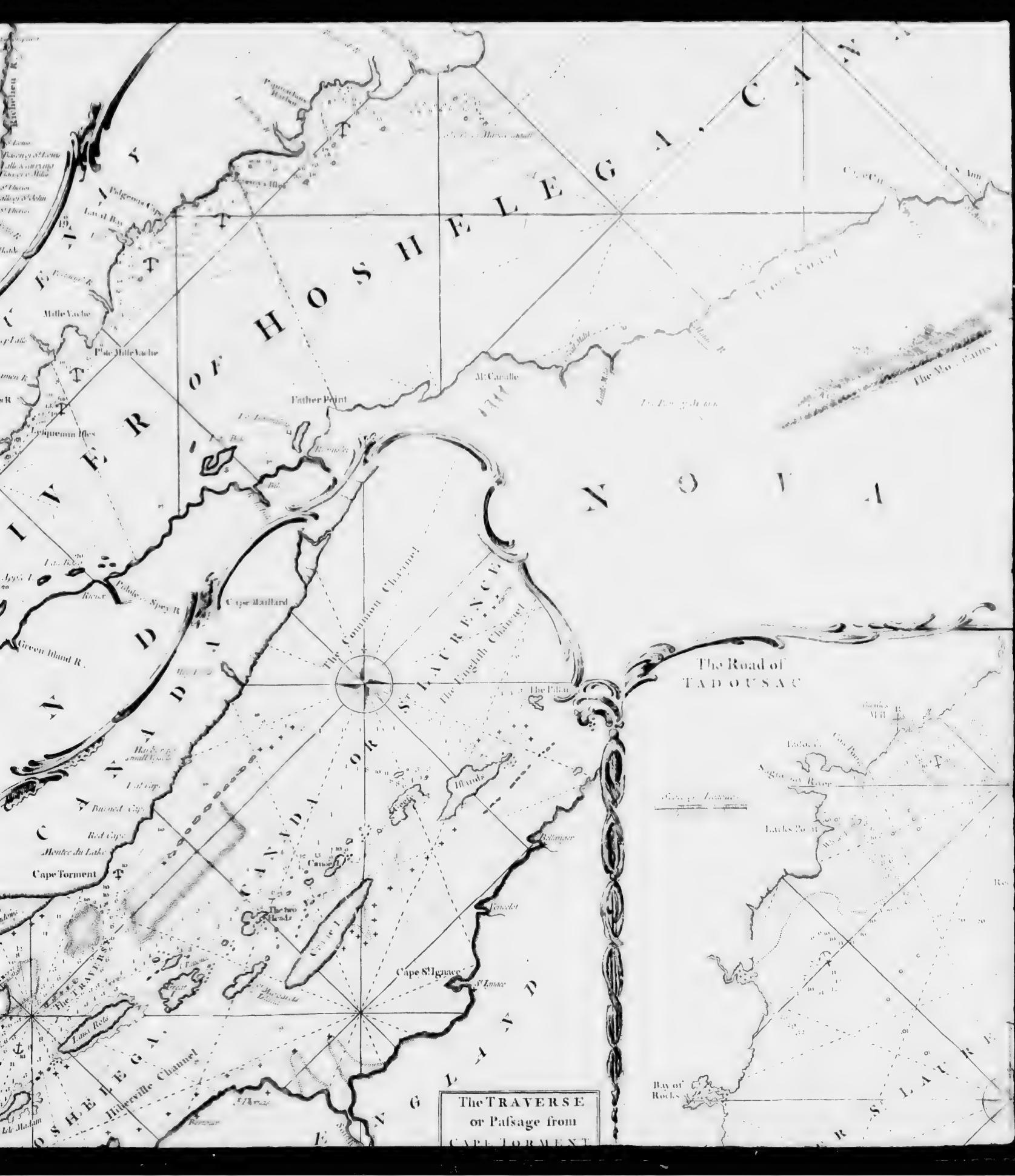
The Road of
TADOUSAC
The TRAVERSE
or Passage from
CAPE TORMENT
Cape Torment
Cape Maillard
Father Point
Cape St Ignace
The Common Channel
The English Channel
The Traverse
Hilderville Channel
Mille Vache
Pte Mille Vache
Green Island R.
Islands
Bay of Rocks
Lakes Point
Saguenay River
The Pilot
Bellanger
Caux
Cape Tourmente
Montée du Lake
Red Cape
Burnet Cape
Flat Cape
Lat. Rocks
Isle Madam
Bic
Rimouski
Metis
Matane
Mt Carmel
Mt Camille
Pointe au Pere
Rimouski Harbour
Pilgrim's Harbour
Laval Bay
Bic Harbour
Pointe au Boudet
Pointe au Pic
Tadousac
Baie des Ha! Ha!
Cape Eternity
Cape Trinity
Cape Tourmente
Isle aux Coudres
Isle aux Grues
Isle aux Oies
Isle aux Reaux
Isle aux Basques
Isle Verte
Isle Pelée
Isle Rouge
Isle Ronde
Isle Rouge
Isle Ronde
Isle Rouge
Isle Ronde

Father Point
Mc Camille
The Common Channel
Cape Maillard
The English Channel
The Pillar
Islands
Bellanger
Canoe
The two Heads
Cape St Ignace
St Thomas
The Road of TADOUSAC
Little Bergeronnes
Banks Mill R.
Eadouac
Cow Point
Saguenay River
Larks Point
White I.
Red Island
Bay of Rocks
White I.
Green I.
ENGLAND
The TRAVERSE or Paſsage from CAPE TORMENT into the South Channel of ORLEANS ISLAND

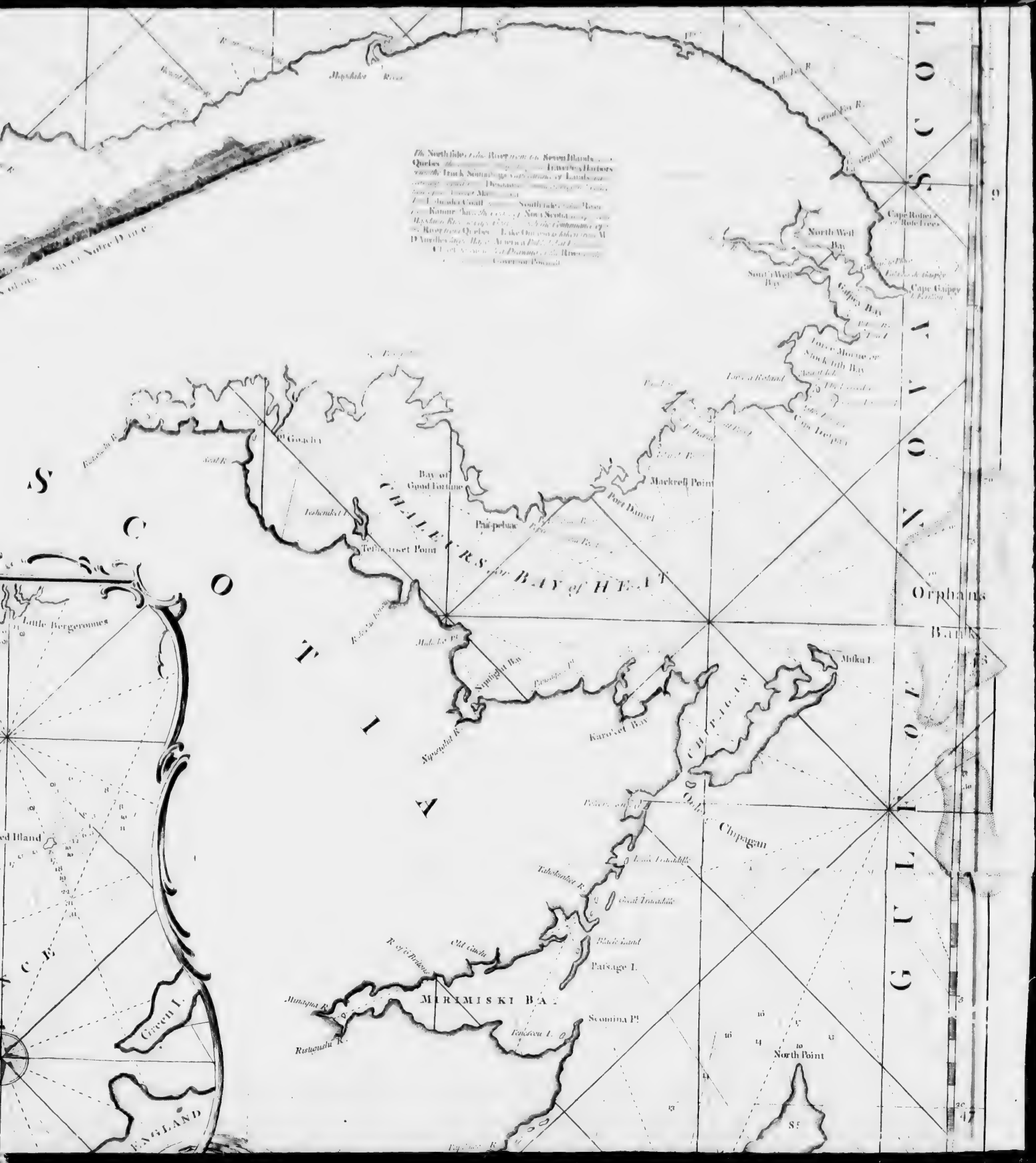
Nepisiguit R.
Little Bay
Grand Sea R.
Gaspay Bay
Cape Rosier
Pointe Rose
North West Bay
South West Bay
Cape Gaspey
Gaspay Bay
Tower Mountains
Shuckfish Bay
Cape Despair
Pt Gaachy
Bay of Good Fortune
Mackrell Point
Port Daniel
Pabineau
Tetagouche Point
CHALEURS or BAY of HEAT
Orphans
Bank
Little Bergeronnes
Miska I.
Sapiguit Bay
Nipisiguit R.
Caraquet Bay
CHALEURS
Chipegan
Tabusintac R.
Great Tracadie
Black Land
Old Canada
Portage I.
MIRIMISKI BAY
Miniqua R.
Risiguash R.
Escuminac Pt
Tabusintac I.
North Point
Green I.
ENGLAND
Island
NOVA SCOTIA
GULF
QUEBEC

A CHART OF THE GULF OF St. LAURENCE,

COMPOSED FROM A GREAT NUMBER OF ACTUAL SURVEYS AND OTHER MATERIALS,

Regulated and Connected by Astronomical Observations.

Nautic Leagues.

ASTRONOMICAL OBSERVATIONS
on which this Chart is Grounded

of Places	Latitude D. M. S.	Longitude	Observers	Names of Places	Latitude D. M. S.	Longitude D. M. S.	Observers
ERS	48 57			Grand Anse in the GUT OF CANSO	45 37	61 16	
ture	48 33 20		Observed in the Adventure Ship	Cape Island	45 20 7	60 50	Chabert in 1750.
nd	48 4			Chanterry Island (now CAPE CANSO)	45 19 10		Lewis in 1756.
rth Cape	47 7			Louisbourg	45 53 15	59 50	Chabert in 1751
Fort on the South Sh.	46 12		Captain Holland in 1767	North East Point of Scatari Island	46 1 30		chabert in 1750
t Point	46 30			Isle St Paul	47 11 30		chabert in the 1751
	45 59		Capt. B. Ellington	Petit Port to the North. of CAPE D	47 32 30		chabert in the 1751
	46		Observed in the Gulf	Great Bargaree Island & Eclipse I.	47 35 30	57 31	cook in 1765.

London Printed for W. Sold by Robt. Sayer & Jno. Bennett N°. 53 in Fleet Street, as the Act directs 25th March 1775.

COAST OF LABRADOR

STREIGHT OF BELLISLE

ISLE OF ANTICOSTI

NEWFOUNDLAND

GULF OF ST. LAURENCE

Cape Rosiers

Cape Ann

Bonaventure

Cape St. George

Table Mountain

Fortune Bay

Grand Point

Eskimaux Islands

Red Bay

Black Bay

Forteau Bay

Fortune Harbour

Ingonachois Bay

Mill Bay

Hawkes Harbour

White Bay

Bay St. Paul

Martins Pt.

Bonne Bay

Long Harbour

Mitis Kedgwick Bay

S.E. Point

Miscou

Shallop Bay

Port au Port

Bay St. George

Long Lake

Red Island

Mud Hole

Mud Island

Shag Rocks

Bonastins

Haha Bay

Great Megatic

Flat Island

Port Neuf

Grand Point

Old Perolle

Point Perolle

St. John

Town of St. John

Hill Land of St. John

Ingonachois Bay

Mill Bay

Hawkes Harbour

Bay St. Paul

Martins Pt.

Bonne Bay

Long Harbour

Highland

North Arm

South Arm

Table Mountain

Cape St. George

Harbour

Fortune Bay

Grand Point

Eskimaux Islands

Red Bay

Black Bay

Forteau Bay

Fortune Harbour

GULF OF
ST LAURENCE
NEWFOUND
LAND
CAPE ROSIERS
S.E. Point
Cape Ann
I. Bonavanture
ORPHANS BANK
Cape St George
Harbour
ST GEORGES BAY
Table Mountain
Cape Anguille
Petit Port
CAPE RAY
Burgeo Islands
MAGDALEN ISLANDS
Amherst Isle
SOUTHERN ENTRANCE
Cape St Laurence
NORTH CAPE
Seal Islands
ST PETER'S BANK
Langley
East Point
Harvey Cove
Bonaventure Island
Cape St Louis
Great Labrador
CAPE BRETON
ISLAND
Spanish Bay
Port Dauphin
Cape Breton
Gabarus Bay
Sinker Rock
GREEN BANK
MIZEN BANK
Pictou I.
Pictou Bay
Limmagouche
Antigonishe Bay
Isle Madam
Middle
BANK
BANQUEREAU
FRENCH MANS
BANK
OF NOVA SCOTIA
BAY

A CHART OF THE GULF OF ST. LAU

COMPOSED FROM A GREAT NUMBER OF ACTUAL SURVEYS AND O

Regulated and Connected by Aftronomical Obfervations.

Nautic Leagues

ASTRONOMICAL OBSERVATIONS on which this Chart is Grounded

Names of Places	Latitude D. M. S.	Longitude	Observers
CAPE ROSIERS	48 .57		
Ifle Bonavanture	48.33 .20		(Chabert in 1750.)
Mifco Iland	48. 4		
North Cape	47 7		
Isle of St. John's — The Fort on the South Side	46 12		
East Point	46 30		
Gaspee or Gas Bay River	45 .50		
Cape St. Louis	46		

Names of Places	Latitude D. M. S.	Longitude D. M.	Observers
Grande Anse in the GULF OF CANSO	45 .37	61 16	
Cape Island near CAPE CANSO	45 .20 .7	60.50	(Chabert in 1750.)
Chatterys Island near CAPE CANSO	45 19 10		Lewis in 1756.
Louisbourg	45 .53 .15	59 .50	Chabert in 1750
North East Point of Scatari Iland	46 1 .30		chabert in 1750
Ile St. Paul	47 11 .30		chabert in July 1750.
Petit Port to the North of CAPE RAY	47 .52 .30		chabert in July 1750.
at St. Pierre Island the Eclipse I.	46 .55 .40	56 .51	Cook in 1760.

Land in Point Arre S. 88 E. 8 Leagues S. 84 E. Pennant N. 1 East 6 Leagues to the Anchorage 2d March 1760.

CANADA COAST OF NEW BRITAIN

SEVEN ISLANDS BAY

THE SEVEN ISLANDS

RIVER ST. LAURENCE

ISLE OF ANTICOSTI

NW Point

S.E. Point

Mutton Bay

Little Valley

Albany Ridge

WHALE BAY

CHALEUR BAY

CAPE ROSIERS

I. Bonavanture

Cape Ann

Grande Riviere

Mutton Island

Wolf I.

Cap

Albany Ridge
Notre Dame Mountains
CHALEUR BAY
Cape Rosiers
Cape Ann
Port Daniel
Cape Martin
Pokemouche
Tracadille
Pokoumque
Portage
MICHI BAY
Forth Bay
North Cape
Esmont Bay
Red Head
Shediak I.
Herring
Shediak R.
Cape Torment
GREEN BAY
Tamagouche
Pictou
Pictou Bay
ORPHAN BANK
BRADELLE BANK
MAGDALEN ISLANDS
Amherst Isle
Entry Island
Cape St Paul
Cape St Laurence
NORTH CAPE
SOUTHERN ENTR
East Point
Sea Wolves Islands
Port Dauphin
Cape Breton
Cape St Louis
Great Labrador
Arisaimiche Bay
Middle Bank
French Men Bank
Franklin Harbour
White Islands
Cape Torment
Cape Angmt
S.E. Point
ST LAURENCE
GULF OF
PENINSULA OF NOVA SCOTIA

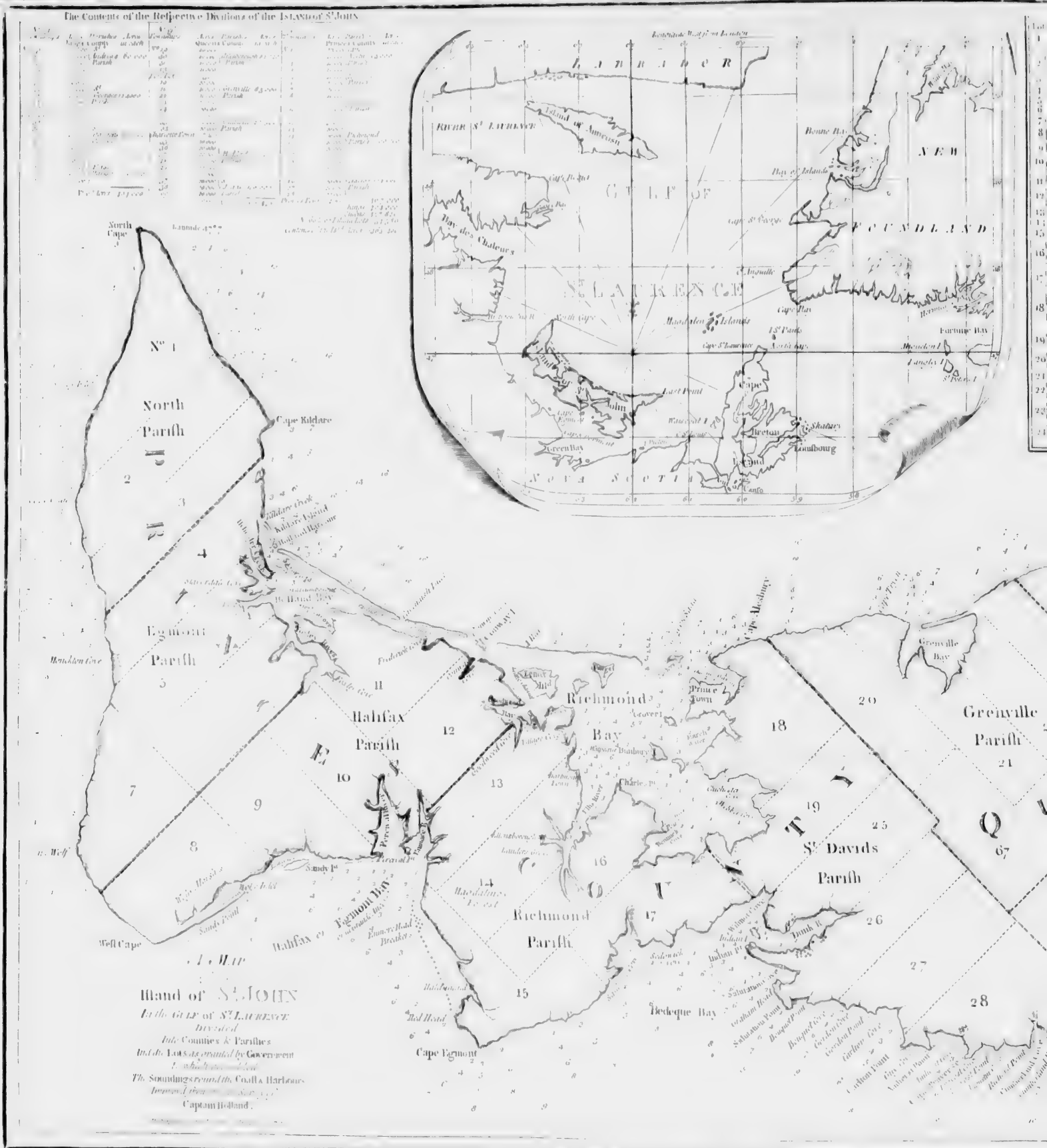
The Contents of the Respective Divisions of the ISLAND OF St JOHN
LABRADOR
RIVER St LAURENCE
Island of Anticosti
Bonne Bay
NEW
GULF OF
Bay of Islands
Cape Ray
Bay des Chaleurs
NEWFOUNDLAND
Miramichi
ST LAWRENCE
Magdalen Islands
Fortune Bay
Cape St Lawrence
Anticosti
Cape
St John
East Point
Bretton
Louisbourg
Green Bay
NOVA SCOTIA
Cape Canso
North Cape
No 1
North Parish
Cape Kildare
Kildare Island
Egmont Parish
Hillsborough Bay
Hillsborough River
Hillsborough Head
Hillsborough Bridge
Hillsborough Creek
Hillsborough Island
Hillsborough Shoal
Hillsborough Harbour
Hillsborough Entrance
Hillsborough Gut
Hillsborough Point
Hillsborough Cove
Hillsborough Bank
Hillsborough Channel
Hillsborough Reef
Hillsborough Rock
Hillsborough Light
Hillsborough Buoy
Hillsborough Mark
Hillsborough Beacon
Hillsborough Signal
Hillsborough Station
Hillsborough Road
Hillsborough Bridge
Hillsborough Ferry
Hillsborough Wharf
Hillsborough Quay
Hillsborough Dock
Hillsborough Basin
Hillsborough Canal
Hillsborough Lock
Hillsborough Gate
Hillsborough Tollhouse
Hillsborough Toll
Hillsborough Turnpike
Hillsborough Road
Hillsborough Lane
Hillsborough Street
Hillsborough Square
Hillsborough Market
Hillsborough Hall
Hillsborough Court
Hillsborough Jail
Hillsborough Church
Hillsborough Chapel
Hillsborough School
Hillsborough College
Hillsborough Academy
Hillsborough Library
Hillsborough Museum
Hillsborough Theatre
Hillsborough Inn
Hillsborough Tavern
Hillsborough Hotel
Hillsborough Coffee House
Hillsborough Shop
Hillsborough Store
Hillsborough Warehouse
Hillsborough Mill
Hillsborough Factory
Hillsborough Foundry
Hillsborough Forge
Hillsborough Smithy
Hillsborough Brewery
Hillsborough Distillery
Hillsborough Tannery
Hillsborough Brickyard
Hillsborough Limekiln
Hillsborough Quarry
Hillsborough Mine
Hillsborough Coal Pit
Hillsborough Iron Works
Hillsborough Copper Works
Hillsborough Lead Works
Hillsborough Glass Works
Hillsborough Pottery
Hillsborough Paper Mill
Hillsborough Saw Mill
Hillsborough Grist Mill
Hillsborough Oil Mill
Hillsborough Flour Mill
Hillsborough Corn Mill
Hillsborough Barley Mill
Hillsborough Malt House
Hillsborough Granary
Hillsborough Storehouse
Hillsborough Magazine
Hillsborough Arsenal
Hillsborough Barracks
Hillsborough Fort
Hillsborough Battery
Hillsborough Redoubt
Hillsborough Entrenchment
Hillsborough Parapet
Hillsborough Ditch
Hillsborough Moat
Hillsborough Drawbridge
Hillsborough Portcullis
Hillsborough Gate
Hillsborough Wicket
Hillsborough Sally Port
Hillsborough Postern
Hillsborough Tower
Hillsborough Keep
Hillsborough Donjon
Hillsborough Curtain
Hillsborough Rampart
Hillsborough Bastion
Hillsborough Demi-Bastion
Hillsborough Ravelin
Hillsborough Horn Work
Hillsborough Crown Work
Hillsborough Counterscarp
Hillsborough Glacis
Hillsborough Covered Way
Hillsborough Esplanade
Hillsborough Parade
Hillsborough Ground
Hillsborough Field
Hillsborough Meadow
Hillsborough Pasture
Hillsborough Orchard
Hillsborough Garden
Hillsborough Park
Hillsborough Wood
Hillsborough Grove
Hillsborough Plantation
Hillsborough Farm
Hillsborough House
Hillsborough Cottage
Hillsborough Hut
Hillsborough Barn
Hillsborough Stable
Hillsborough Coach House
Hillsborough Cow House
Hillsborough Sheep Fold
Hillsborough Pig Sty
Hillsborough Poultry Yard
Hillsborough Dog Kennel
Hillsborough Cat House
Hillsborough Rat Trap
Hillsborough Mouse Trap
Hillsborough Fly Trap
Hillsborough Bee Hive
Hillsborough Ant Hill
Hillsborough Spider Web
Hillsborough Cobweb
Hillsborough Dust
Hillsborough Ashes
Hillsborough Cinders
Hillsborough Coal
Hillsborough Wood
Hillsborough Peat
Hillsborough Turf
Hillsborough Straw
Hillsborough Hay
Hillsborough Corn
Hillsborough Barley
Hillsborough Oats
Hillsborough Wheat
Hillsborough Rye
Hillsborough Peas
Hillsborough Beans
Hillsborough Potatoes
Hillsborough Turnips
Hillsborough Carrots
Hillsborough Parsnips
Hillsborough Cabbages
Hillsborough Lettuces
Hillsborough Onions
Hillsborough Garlic
Hillsborough Leeks
Hillsborough Shallots
Hillsborough Chives
Hillsborough Parsley
Hillsborough Sage
Hillsborough Thyme
Hillsborough Mint
Hillsborough Rosemary
Hillsborough Lavender
Hillsborough Marjoram
Hillsborough Basil
Hillsborough Fennel
Hillsborough Dill
Hillsborough Caraway
Hillsborough Coriander
Hillsborough Anise
Hillsborough Cumin
Hillsborough Saffron
Hillsborough Ginger
Hillsborough Pepper
Hillsborough Cinnamon
Hillsborough Cloves
Hillsborough Nutmeg
Hillsborough Mace
Hillsborough Allspice
Hillsborough Vanilla
Hillsborough Sugar
Hillsborough Molasses
Hillsborough Honey
Hillsborough Wax
Hillsborough Tallow
Hillsborough Oil
Hillsborough Soap
Hillsborough Candle
Hillsborough Lamp
Hillsborough Lantern
Hillsborough Torch
Hillsborough Flambeau
Hillsborough Link
Hillsborough Rushlight
Hillsborough Taper
Hillsborough Match
Hillsborough Tinder
Hillsborough Flint
Hillsborough Steel
Hillsborough Iron
Hillsborough Copper
Hillsborough Brass
Hillsborough Tin
Hillsborough Lead
Hillsborough Zinc
Hillsborough Mercury
Hillsborough Gold
Hillsborough Silver
Hillsborough Platinum
Hillsborough Diamond
Hillsborough Ruby
Hillsborough Sapphire
Hillsborough Emerald
Hillsborough Topaz
Hillsborough Amethyst
Hillsborough Garnet
Hillsborough Opal
Hillsborough Pearl
Hillsborough Coral
Hillsborough Amber
Hillsborough Jet
Hillsborough Ivory
Hillsborough Bone
Hillsborough Horn
Hillsborough Tortoiseshell
Hillsborough Whalebone
Hillsborough Baleen
Hillsborough Feather
Hillsborough Down
Hillsborough Fur
Hillsborough Skin
Hillsborough Leather
Hillsborough Parchment
Hillsborough Vellum
Hillsborough Paper
Hillsborough Ink
Hillsborough Pen
Hillsborough Pencil
Hillsborough Crayon
Hillsborough Chalk
Hillsborough Slate
Hillsborough Marble
Hillsborough Granite
Hillsborough Sandstone
Hillsborough Limestone
Hillsborough Clay
Hillsborough Sand
Hillsborough Gravel
Hillsborough Pebble
Hillsborough Stone
Hillsborough Rock
Hillsborough Mountain
Hillsborough Hill
Hillsborough Valley
Hillsborough River
Hillsborough Lake
Hillsborough Pond
Hillsborough Spring
Hillsborough Well
Hillsborough Cistern
Hillsborough Reservoir
Hillsborough Aqueduct
Hillsborough Bridge
Hillsborough Ferry
Hillsborough Boat
Hillsborough Canoe
Hillsborough Raft
Hillsborough Oar
Hillsborough Paddle
Hillsborough Sail
Hillsborough Mast
Hillsborough Yard
Hillsborough Rigging
Hillsborough Anchor
Hillsborough Cable
Hillsborough Rope
Hillsborough Chain
Hillsborough Hook
Hillsborough Line
Hillsborough Net
Hillsborough Trap
Hillsborough Bait
Hillsborough Fish
Hillsborough Shellfish
Hillsborough Crustacean
Hillsborough Mollusk
Hillsborough Worm
Hillsborough Insect
Hillsborough Reptile
Hillsborough Amphibian
Hillsborough Bird
Hillsborough Mammal
Hillsborough Man
Hillsborough Woman
Hillsborough Child
Hillsborough Infant
Hillsborough Baby
Hillsborough Family
Hillsborough Household
Hillsborough Servant
Hillsborough Master
Hillsborough Mistress
Hillsborough Lord
Hillsborough Lady
Hillsborough Gentleman
Hillsborough Gentlewoman
Hillsborough Esquire
Hillsborough Knight
Hillsborough Baronet
Hillsborough Baron
Hillsborough Viscount
Hillsborough Earl
Hillsborough Marquis
Hillsborough Duke
Hillsborough Prince
Hillsborough King
Hillsborough Queen
Hillsborough Royal Family
Hillsborough Court
Hillsborough Palace
Hillsborough Castle
Hillsborough Manor
Hillsborough Mansion
Hillsborough Villa
Hillsborough Cottage
Hillsborough Hut
Hillsborough Tent
Hillsborough Pavilion
Hillsborough Arbour
Hillsborough Bower
Hillsborough Grotto
Hillsborough Cave
Hillsborough Den
Hillsborough Lair
Hillsborough Nest
Hillsborough Burrow
Hillsborough Hole
Hillsborough Pit
Hillsborough Trench
Hillsborough Ditch
Hillsborough Moat
Hillsborough Wall
Hillsborough Fence
Hillsborough Hedge
Hillsborough Gate
Hillsborough Stile
Hillsborough Path
Hillsborough Road

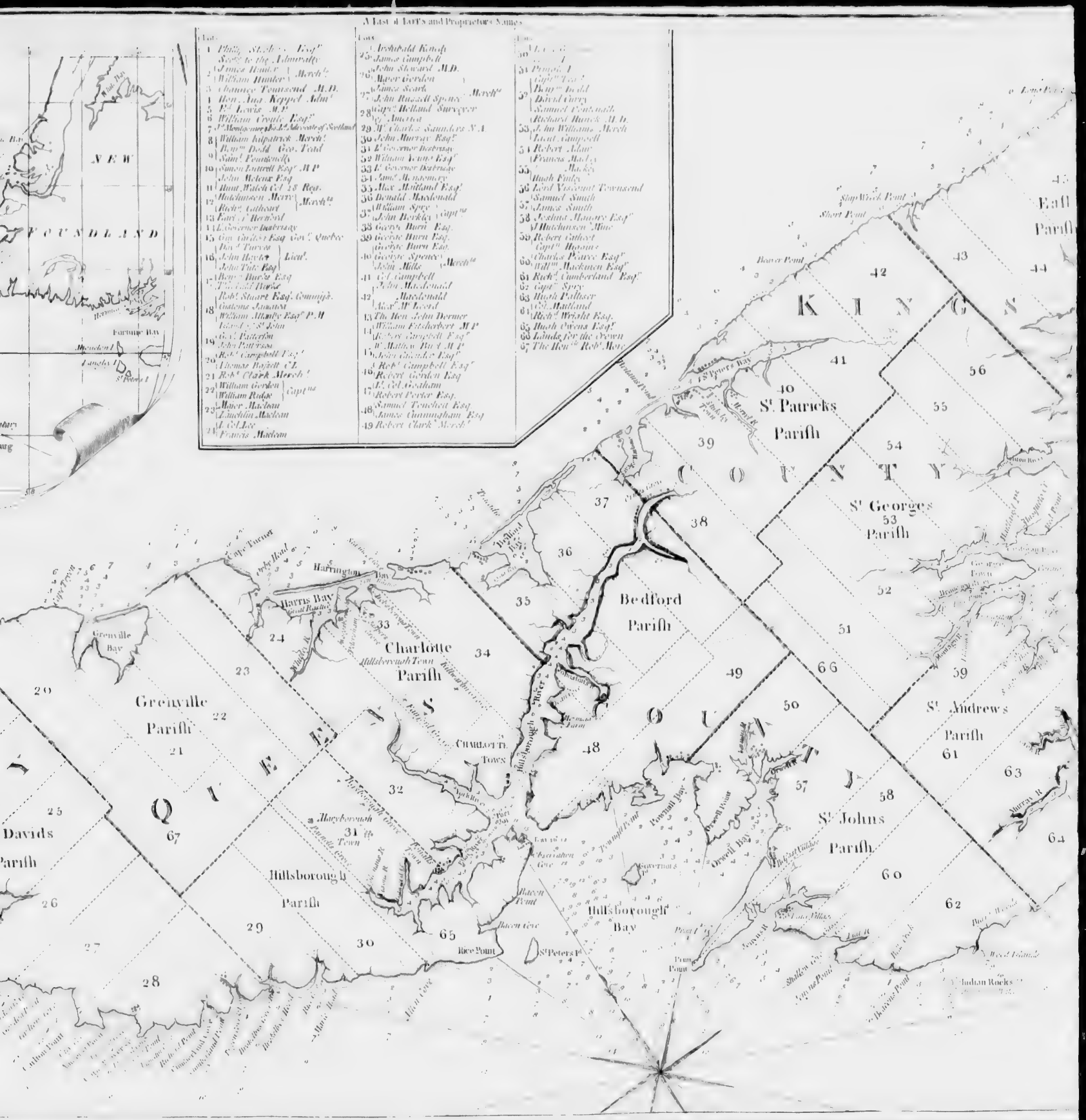
A List of Lot's and Proprietors Names
Lots
1 Philip Stephens Esq.r Secry to the Admiralty
2 James Hunter } Merch.ts
3 William Hunter }
4 Chauncy Townsend M.D.
5 Hon.ble Aug.s Keppel Adm.l
6 Hon.ble Lewis M.P.
7 William Creyke Esq.r
8 Lt Montgomery Lt.d Advocate of Scotland
9 William Kilpatrick Merch.t
10 Rowe Dodd Gov.r Trad
11 Sam.l Fountenelle
12 Simon Luttrell Esq.r M.P
13 John Wilcox Esq
14 Hum.e Watch Col.o 18 Reg.t
15 Hutchinson Morris } Merch.ts
16 Richd Cathcart }
17 Earl of Hertford
18 Lt Governor Desbrisay
19 Gen.l Carleton Esq Gov.r Quebec
20 Hon.ble Thomas
21 John Hayes } Lieut.s
22 John Pitt Esq
23 Benj.n Burt Esq
24 Tho.s Hill Esq.r
25 Robt Stuart Esq.r Commis.r
26 Customs Jamaica
27 William Allanby Esq.r P.M
28 Island of St John
29 Geo.e Patterson
30 John Patterson
31 Robt Campbell Esq.r
32 Thomas Bojfett Esq.r
33 Robt Clark Merch.t
34 William Gordon } Capt.ns
35 William Rudge }
36 Haver Maclean
37 Lauchlin Maclean
38 Lt Col.o Lee
39 Francis Maclean
40 Archibald Kinloch
41 James Campbell
42 John Stewart M.D.
43 Mayer Gerdon
44 James Scarle
45 John Russell Spence } Merch.ts
46 Capt.n Holland Surveyor
47 of America
48 M.r Charles Saunders N.A
49 John Murray Esq.r
50 Lt Governor Desbrisay
51 William Young Esq.r
52 Lt Governor Desbrisay
53 James Montomery
54 Mar.x Maitland Esq.r
55 Donald Macdonald
56 William Spry } Capt.n
57 John Berkley }
58 George Burn Esq.
59 George Burn Esq.
60 George Burn Esq.
61 George Spencer } Merch.ts
62 John Mills }
63 Col.l Campbell
64 John Macdonald
65 Macdonald
66 Mar.x M.r Leod
67 The Hon.ble John Dermer
68 William Fitzherbert M.P
69 Robert Campbell Esq.r
70 W.m Mathew Bar.t M.P
71 John Cleaveley Esq.r
72 Rob.t Campbell Esq.r
73 Robert Gordon Esq
74 Lt Col.o Graham
75 Robert Porter Esq.
76 Samuel Touchet Esq.
77 James Cunningham Esq
78 Robert Clark Merch.t
Lots
79
80
81 Penpoint
Capt.n Tho.s
Burr.s Budd
David Curry
Samuel Cruttenden
Richard Hancock M.D.
82 John Williams Merch.t
Lieut. Campbell
83 Robert Adair
Francis Madey
Mackay
84 Hugh Finlay
85 Lord Viscount Townsend
Samuel Smith
86 James Smith
87 Joshua Mauger Esq.r
Hutchinson Minc
88 Robert Cathcart
Capt.n Hussars
89 Charles Peirce Esq.r
90 Will.m Mackinen Esq.r
91 Rich.d Cumberland Esq.r
92 Capt.n Spry
93 Hugh Palliser
94 Col.o Maitland
95 Rich.d Wright Esq.
96 Hugh Owens Esq.r
97 Lands for the Crown
98 The Hon.ble Rob.t Mor.
NEW
FOUNDLAND
Fortune Bay
Hermitage
Miquelon I.d
Langley I.d
St Pierre I.d
Cape Turner
Harrington Bay
Harris Bay
Grand Roads
Grenville Bay
Grenville Parish
Charlotte Parish
Hillsborough Town
Charlotte Town
Bedford Parish
St Patricks Parish
St Georges Parish
St Andrews Parish
St Johns Parish
Davids Parish
Hillsborough Parish
Hillsborough Bay
Rice Point
St Peters Bay
Orwell Bay
Beaver Point
Ship Wreck Point
Short Point
Bacon Point
Point Prim
Indian Rocks
Shallow Cove
Governors Cove
Pownall Bay
Pownall Point
Orwell Point
Bacon Cove
Point Prim
Cape Traverse
Carleton Point
Cape Tormentine
Tryon River
Hillsborough River
Dunk River
Murray R.
Vernon R.
Trout R.
Wood Islands
Pinette R.
Pisiquid R.
Westmorland Point
Bedford Basin
Princes Point
Ship Yard Point
Ragged Point
Bedford Point
Hunters Point
Hunters Point
Bedford Point
Ragged Point
Ship Yard Point
Princes Point
Bedford Basin
Pisiquid R.
Pinette R.
Wood Islands
Trout R.
Vernon R.
Murray R.
Hillsborough River
Dunk River
Tryon River
Cape Tormentine
Carleton Point
Cape Traverse
Bacon Cove
Point Prim
Orwell Point
Pownall Point
Pownall Bay
Governors Cove
Shallow Cove
Indian Rocks
Point Prim
Bacon Point
Rice Point
Hillsborough Bay
St Peters Bay
Orwell Bay
Beaver Point
Ship Wreck Point
Short Point
Hermitage
Fortune Bay
Miquelon I.d
Langley I.d
St Pierre I.d
NEW
FOUNDLAND

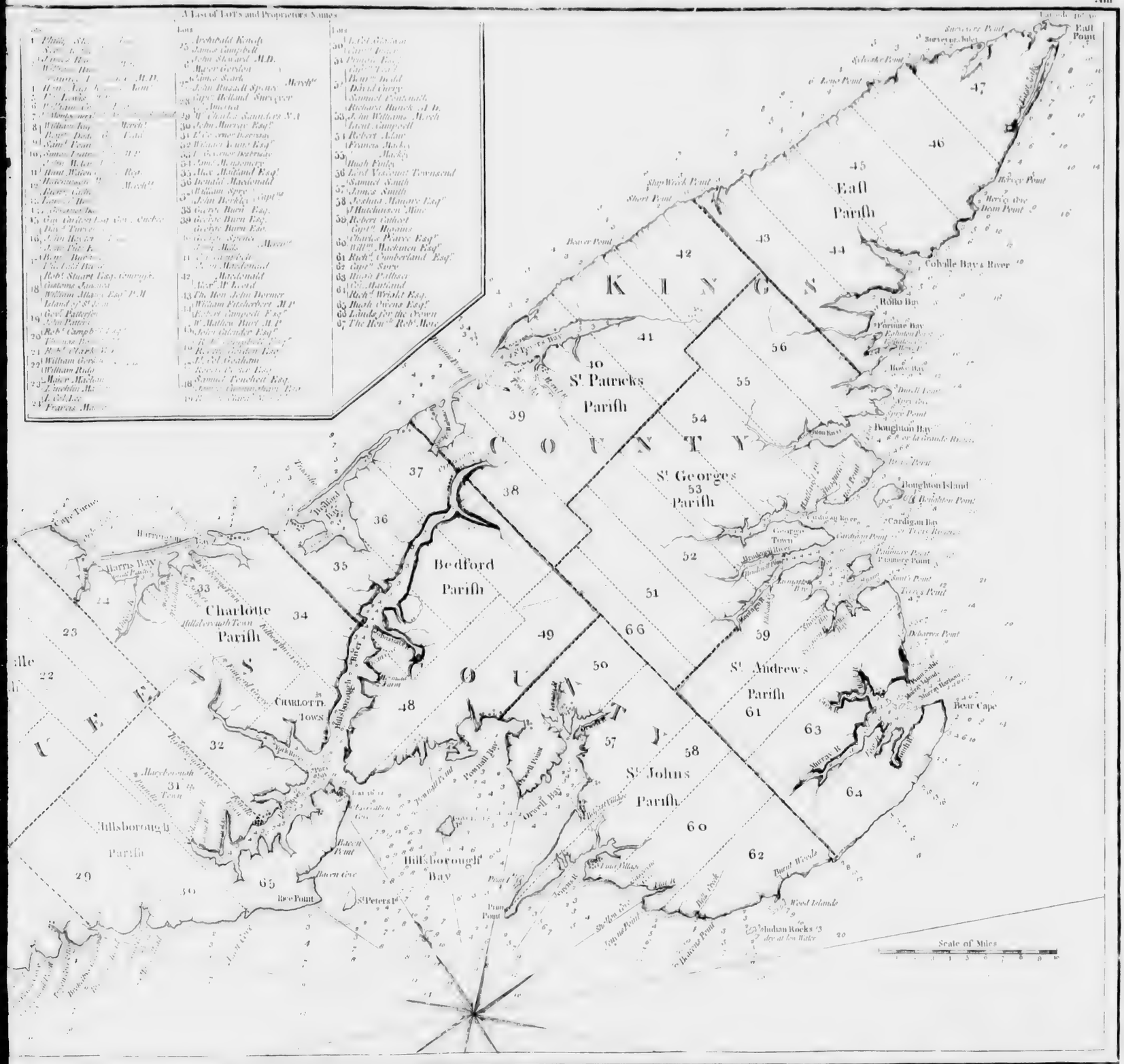
A List of Lot's and Proprietors Names
Lots
Archibald Kinloch
James Campbell
John Stward M.D.
Major Gordon
James Stark
John Russell Spence Murray
Capt. Holland Surveyor
Ancient
Charles Saunders N.A
John Murray Esq.
Governor Desbrisay
Wenger Lane Esq.
Governor Desbrisay
Lieut. Montgomery
Alex. Maitland Esq.
Donald Macdonald
William Spry Capt.
John Berkley Capt.
Gerrit Burt Esq.
George Burn Esq.
George Burn Esq.
George Spence Merch.
Lieut. Mills
Macdonald
Macdonald
Alex.r M.c Leod
43 The Hon. John Dormer
William Fitzherbert M.P
Robert Campbell Esq.
W. Mathew Burt M.P
John Callender Esq.
Lieut. Col. Graham
Samuel Tenchett Esq.
Lots
Lieut. Col. Gordon
Capt. Lucas
Pringle Esq.
Capt. Cox
Benj.n Budd
David Curry
Samuel Cruttenden
Richard Hunck M.D.
John Williams Merch.
Lieut. Campbell
Robert Adair
Francis Mackey
Mackay
Hugh Finlay
Lord Viscount Townsend
Samuel Smith
James Smith
Joshua Mauger Esq.
J. Hutchinson Mins.
Robert Cuthbert
Capt. Hopkins
Charles Pearce Esq.
Will.m Mackinen Esq.
Rich.d Cumberland Esq.
Capt. Story
Hugh Palliser
Col. Maitland
Rich.d Wright Esq.
Hugh Owens Esq.
Lands for the Crown
The Hon.ble Rob.t Monc.
KINGS
COUNTY
QUEENS
COUNTY
East Parish
St. Patricks Parish
St. Georges Parish
Bedford Parish
Charlotte Parish
Hillsborough Parish
St. Johns Parish
St. Andrews Parish
Colville Bay & River
Rollo Bay
Fortune Bay
Houghton Bay
Houghton Island
Cardigan Bay
Bear Cape
Wood Islands
Hillsborough Bay
Scale of Miles



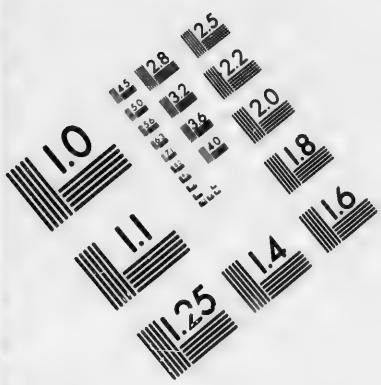



IMAGE EVALUATION TEST TARGET (MT-3)

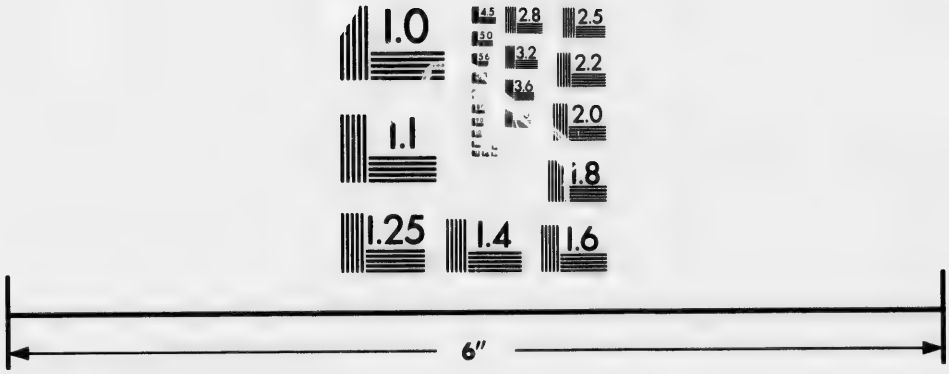

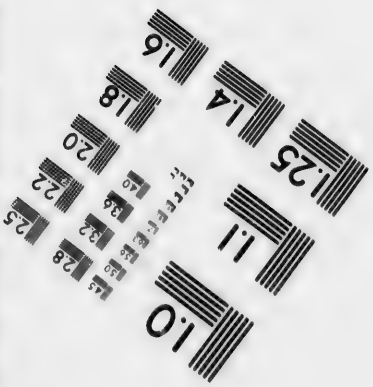

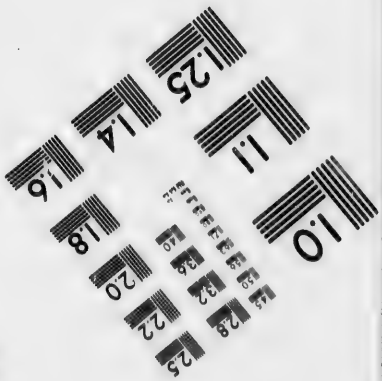

Photographic Sciences Corporation

23 WEST MAIN STREET
WEBSTER, N.Y. 14580
(716) 872-4503

2.5
2.2
2.0
1.8
1.1
1.0

A GENERAL CHART
OF THE ISLAND OF
NEWFOUNDLAND
with the Rocks & Soundings.
Drawn from SURVEYS taken by
ORDER of the RIGHT HONOURABLE the
LORDS COMMISSIONERS of the ADMIRALTY.
By
James Cook *and* Michael Lane *Surveyors*
and Others.

LONDON
Publish'd according to Act of Parliament, 10th May 1775.
By Thomas Jefferys Geographer to the KING.
Printed for Rob.t Sayer & Jn.o Bennett,
N.o 53 in Fleet Street.

60 59 58 57 56

52 51 50 49

LABRADOR

ST. LAURENCE

GULF OF

NEWFOUNDLAND

Cape St. Francis or Alaxes R.

Point Spe

Cape St. Le

Bay of St. Lewis

Battle

Charles R.

CAPE CHA

Camp I.

St. Peters Bay

Table Point

St. Peters I.

Bad Bay

North

Ledge

York Point or Chateaux Bay

Lark Bay

BELL I

Wreck Cove

Bonne Point

Bonne Bay

Red Bay

Green Bay

Bell Harbour

Cape Norman

Pistolet Bay

Harrit Cape

Quirpon Harbour and Island

Cape De Grat

White I.

Stormy Cape

Grenet Bay

White Cape

St. Lunaire

Bytha Shoal

St. Anthonys Harbour and Cape

Black Cove

Commatiere

HARE BAY

Eighot I.

St. Juharis Harbour

Croque Harbour

Groais I.

Cape Bonne Bay

Cape Bonne Bay

Cape Bonavist

Bell Isle

Green I.

Hooping Harb.r or Saunsfound

Canada H.d

Fouche

Orange Bay or Great Harbour Deep

Horse Islands

Cape Partridge

La Peur de Ice

Conc.y Arm Head

Great Conc.y Arm

Frenchmans Cove

Jacksons Arm

Sops Arm

Goat I.

Burwick Cove

Granbys I.

Great Round Harbour

CAPE ST. JOH

Gull Island

BAY OF NOTRE DAM

New Bay Head

Gold Cove

Head

Labrador Eskimaux

Esquimaux River

L'Epineux Bay

Old Fort Bay

Esquimaux Islands

Bradore Harbour

Portean Bay

Green I.

Grand Point

Lan Loia

Old Fort H.d

Dog Islands

La Boule

Bay St.e Barbe

Bay St.e Genievre

Ferolle I.

Old Ferolle

Bay St. Margaret

Point Ferolle

Inner Squalls

Outer Squalls

Sand

Mecattina I.

Mecattina Bay

Rock's I.

Islands

Long I.

Five Islands

Goose Islands

Treble Hill I.

Great Mecatina I.

Flat Island

River Islands

Rocks

Grand Point of Mecatina

Brown Sand

Sand & Stones

Mutton I.

Mary's I.

Wolf Islands

Shoal

Shoal

Middle Bank

Middle Bank

Middle Bank

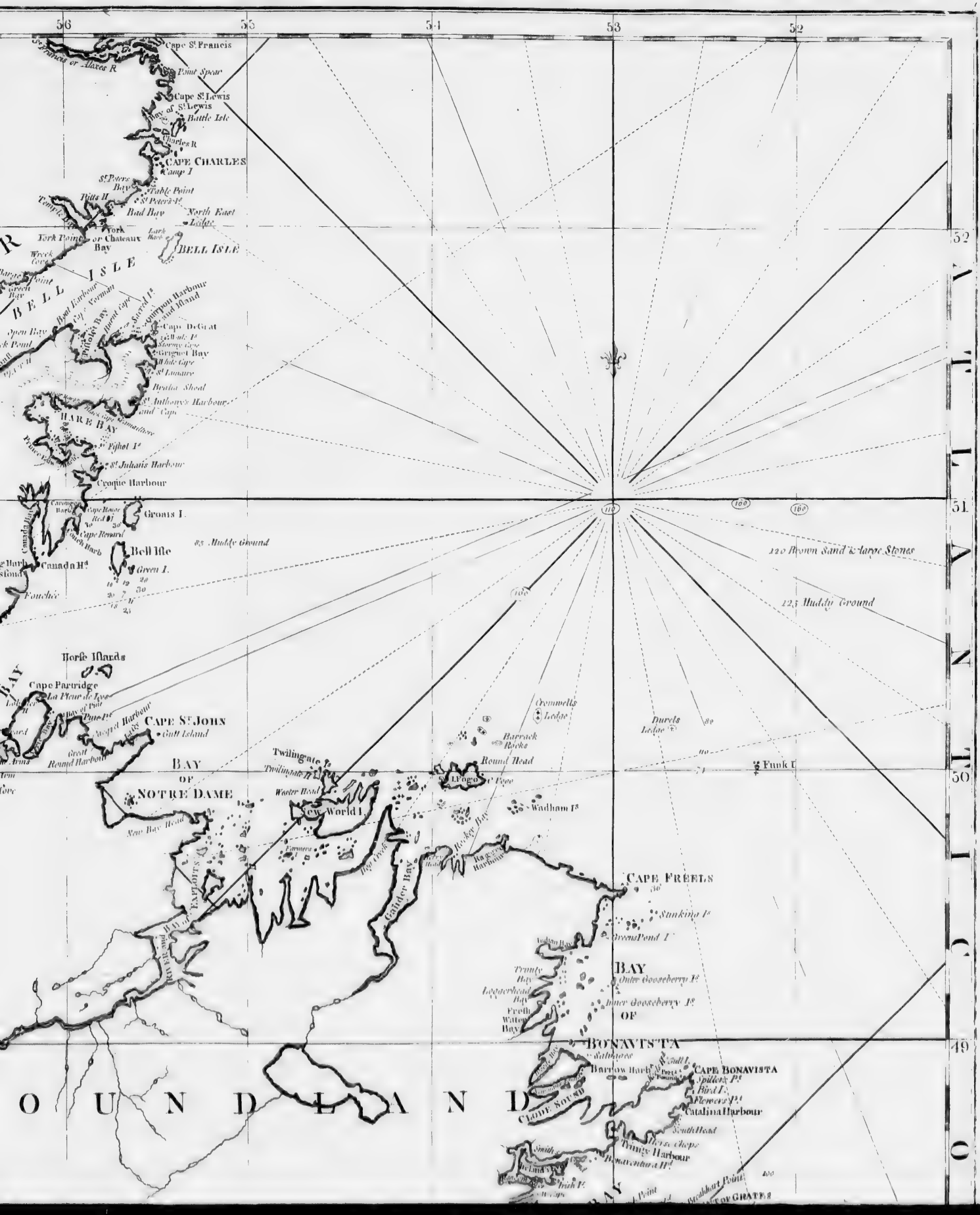
56
55
54
53
52
51
50
49
Cape St Francis
St Francis or Alaxes R
Point Spear
Cape St Lewis
Bay of St Lewis
Battle Isle
Charles R
CAPE CHARLES
Camp I
St Peters Bay
Table Point
St Peters I
Bad Bay
North East Ledge
York Point
York or Chateaux Bay
Lark Bay
BELL ISLE
Wreck Cove
Quirpon Harbour and Island
Cape De Grat
Grignet Bay
White Cape
St Lunaire
Bratta Shoal
St Anthonys Harbour and Cape
HARE BAY
St Ejliot I
St Julians Harbour
Croque Harbour
Groais I.
Cape Bonavista Light
Cape Renard
Bell Isle
Canada Hr
Green I.
Fouche
85 Muddy Ground
120 Brown Sand & large Stones
125 Muddy Ground
Horse Islands
Cape Partridge
La Pleur de Lys
Pine Is
Sculpt Harbour
CAPE St JOHN
Gull Island
Great Round Harbour
BAY OF NOTRE DAME
Twilingate
Twilingate Is
Wester Head
New World I
New Bay Head
Crommells Ledge
Barrack Rocks
Round Head
LFrogo
St Pyes
Durels Ledge
Funk I
Wadham Is
Hogs Back
Ragged Harbour
CAPE FREELS
Stinking Is
Green Pond I
Indian Bay
Trinity Bay
Leaverhead Bay
Fresh Water Bay
BAY OF BONAVISTA
Outer Gooseberry Is
Inner Gooseberry Is
Salvage
Barlow Harb
Cape Bonavista
Spillers Is
Bird I
Flowers Is
Catalina Harbour
South Head
Horse Chops
Trinity Harbour
Smith
Ireland
Irish Is
CLODE SOUND
Point
CAPE GRATES
RAVENS and BAY of EXPLOITS
Gander Bay
O U N D L A N D
A T L A N T I C O

GULF OF ST. LAWRENCE
NEWFOUN
INGORNACHOIX BAY
WHITE BAY
BAY OF
NOTRE DA
BAY OF ISLANDS
ST. GEORGE'S BAY
FORTUNE BAY
ST. PETER'S BANK
Point or Mecatina
Brown Sand
Sand & Stones
Table Point
Portland Creek
Portland
Hall Bay
Horse Islands
Cape Partridge
La Fleur de Lys
Coney Arm Head
Great Coney Arm
Frenchmans Cove
Jacksons Arm
Sops Arm
Goat I.
Pacquet Harbour
Great Round Harbour
Cape St. Jo
Gull Island
Burwick Cove
Grambys I
Humber R.
Bay St. Paul
Bonne Bay
Trout River
Cape St. Gregory
North Head
South Head
Bear Head
Long Pond
Port au Port Bay
Red I.
Cape St. George
St. George's Harbour
CAPE ANGUILLE
Cod Roy Island
Great Cod Roy River
Little Cod Roy River
CAPE RAY
Point Enragee
Grand Bay
Grand Barrisway
Ramea I.
Batteryve Point
Pt. Enragee
Little Garrison
Great Garrick
Grand Beach
Fortune Head
Brunet I.
Plate Pt.
Pt. au Gaul
Cape St. Laurence
NORTH CAPE
Isle St. Paul
Isle Hark
Isle aux Morts
Port au Port
Miquelon
GREAT MIQUELON
LANGLEY or Little Miquelon
Langley Cut
Cape Ivanhoe
Point Rosy
St. Peters
Cape Anguille
Cape Ray
Cape St. Laurence
Bay of Islands
St. George's Bay
Fortune Bay
St. Peter's Bank
Miquelon
Langley
Marine Leagues on a Degree
Longitude West from London
59
58
57
56
50
49
48
47

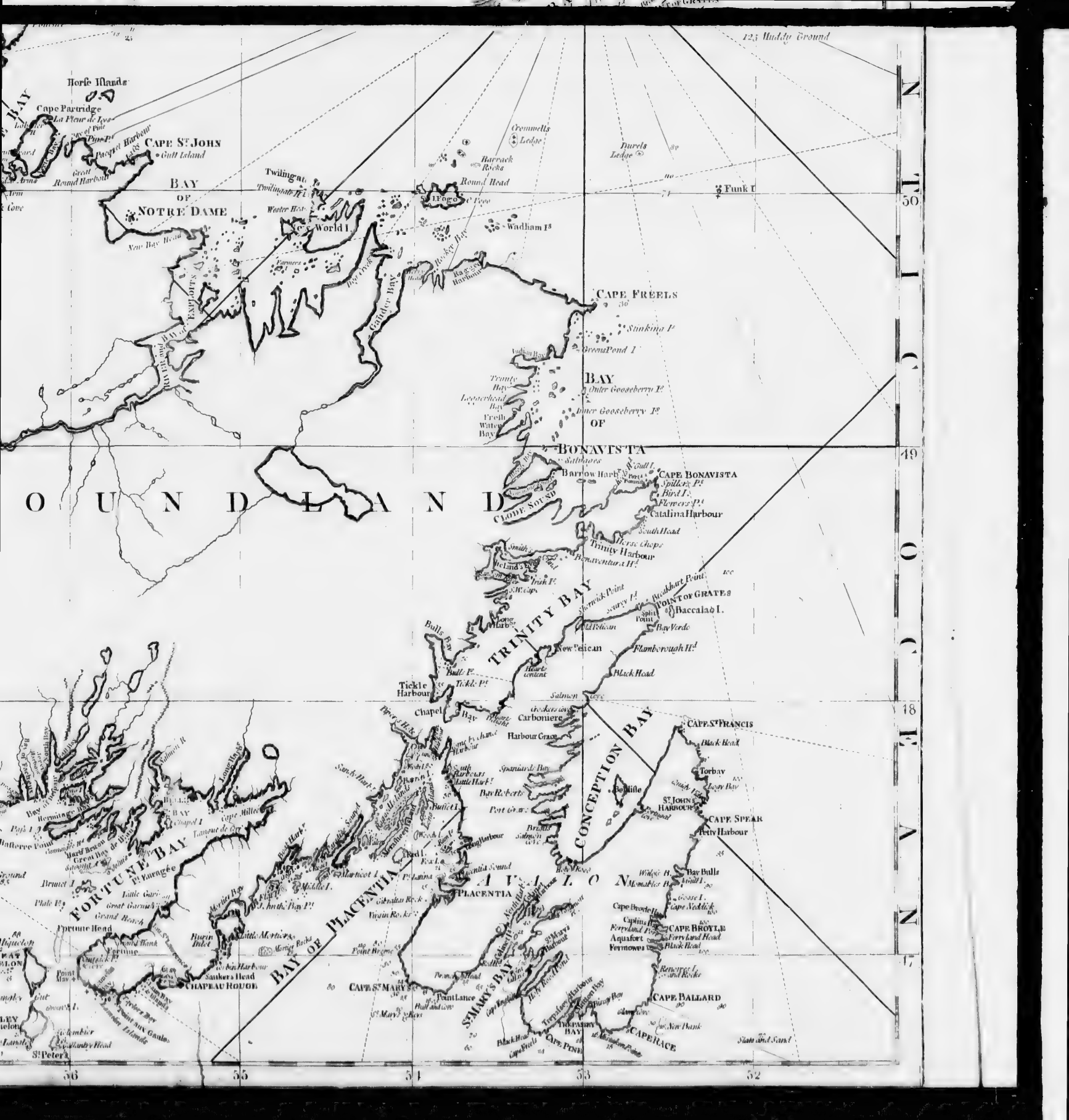
Horse Islands
Cape Partridge
La Pleur de Lys
CAPE St JOHN
Gull Island
Twillingate
BAY
OF
NOTRE DAME
Cremmells Ledge
Durels Ledge
Barrack Rocks
Round Head
Funk I.
Wadham Is
CAPE FREELS
Stinking I.
Green Pond I.
BAY
OF
BONAVISTA
Outer Gooseberry Is.
Salvages
Barrow Harb.
CAPE BONAVISTA
Spillars Pt.
Bird I.
Flowers Pt.
Catalina Harbour
South Head
Horse Chops
Trinity Harbour
Bonaventura Hd.
Ireland's Eye
Irish Pt.
CLODE SOUND
TRINITY BAY
POINT OF GRATES
Baccalao I.
Bay Verde
New Pelican
Flamborough Hd.
Black Head
Bulls Bay
Tickle Harbour
Chapel Bay
Carboniere
Harbour Grace
CONCEPTION BAY
CAPE St FRANCIS
Black Head
Torbay
Bell Isle
St JOHN'S HARBOUR
CAPE SPEAR
Petty Harbour
Spaniards Bay
Bay Roberts
Port Grave
Brigus
Salmon Cove
Riverhead
Harbour
Placentia Sound
PLACENTIA
AVALON
Mumables
Bay Bulls
Goose I.
Cape Broyle
Cape Broyle Head
Aquafort
Fermoues
Black Head
Renews I.
and Rocks
CAPE BALLARD
New Bank
CAPE RACE
State and Sand
Virgin Rocks
Gibraltar Rock
Point Lance
CAPE St MARY'S
St MARY'S BAY
Trepassey Harbour
Trepassey Bay
Cape Pine
BAY OF PLACENTIA
FORTUNE BAY
Fortune Head
Grand Bank
Fortune
Burin Inlet
Little Mortier
Mortier Rocks
Saulnier's Head
CHAPEAU ROUGE
Point Lance
St Peter's
Cape Chapeau Rouge
Cape Miller
Harbour Mille
Grand Garnish
Little Garnish
Point au Gaulet
Lamaline Islands
Point Lance
Point Breme
Merrigee
Burin
Bay
Hermitage
Pass I.
Pass
Chapel I.
Middle I.
Red I.
Merrigee Pt.

GULF
OF
ST. LAURENCE
PART OF
NEWFOUNDLAND
BAY OF NOTRE DAME
Shallow B.
Bay St Paul
Green Pt
Martins Pt
Bonne Bay
East Arm
North Arm
South Arm
Cape St Gregory
North Head
South Head
Bear Head
Long Point
Round Head
Red I.
Cape St George
Isthmus Bay
ST GEORGE'S BAY and Harbour
Third Head
Second Head
First Head
Cape Anguille
Petit Port
Great Codroy R.
Little Codroy R.
CAPE RAY
Pointe Enragée
Pointe Blanche
SOUTHERN ENTRANCE
Isle St Paul
Cape St Laurence
NORTH CAPE
Aspy Harb.
Aradon Cove
Niganish
C. Enrume and the white cliffs
Port Dauphin
Great Entrance
Little Entrance
Strait of Labrador
Spanish Bay
Indian Bay
Cape Percé
Flint I.
Cape Morien
Scatari I.
North East Pt
CAPE BRETON
Great Labrador
Ruins of Louisbourg
Cape Breton
Newport
Sunken Rock
Gabarus B.
Gannet Rocks
Green I.
Port Rd Harb.
ISLANDS
St Esprit
I. Michaux
MIDDLE BANK
Rocky Bottom
MIZEN BANK
Clam Shells
BANQUEREAU
GREEN BANK
WHA
SABLE ISLAND
NE Bar
West Head
Sand Hills
Bird Rocks
Grosse Island
Old Harry
Bay of Despair
Port aux Basques
La Poile Bay
Kirk Sound
Merrin Bay
Grande Bay
Great Barrasois
Rose Blanche
Grand Bruit
Ship Cove
Great Barrasois I.
Burgeo
Romea R.
Romea I.
New Bank
Penguins I.
Mud
Sand
Hare Bay
Fischot Bay
Northern Bay
East Bay
Hermitage Bay
Barrot Islands
Hermitage R.
Pass I.
Basseterre
Bruna I.
Platte I.
FORTUNE BAY
Fortune
Fortune Pt
Mouton
Lamaline
Gut
Rocks
Lang Ley
St Peters
ST PETERS BANK
Chapel I.
Miller
Lamaline Head
Burin Inlet
Little Mortier
Mortier
Mortier Rocks
Corbin Hart.
Quaker Head
CHAPEAU ROUGE
Gibraltar Rock
Burin Rocks
Cape St Mary's
St Mary's Keys
BAY OF PLACENTIA
Tickle Harb.
Chapel
Woody
Barren
Sandy Mark
Red Head
Fr Bream
Red Head
Long Harb.
Pipers
Random River
Fresh
Logs
Tickle Harb.
Chapel
Woody
Barren
Sandy Mark
Red Head
Fr Bream
Red Head
Long Harb.
Pipers
Random River
Fresh
Logs
Trinity Bay
New Bay
New World
Water Pond
Bonavista
Ragged Islands
Rocky Pt
Bonavista
Cape Bonavista
Cape Freels
Cape Bonavista
Cape Freels
Trinity Bay
New Bay
New World
Water Pond
Bonavista
Ragged Islands
Rocky Pt
Bonavista
Cape Bonavista
Cape Freels
Cape Bonavista
Cape Freels
60
59
58
57
56
55
54
50
49
48
17
16
15
14

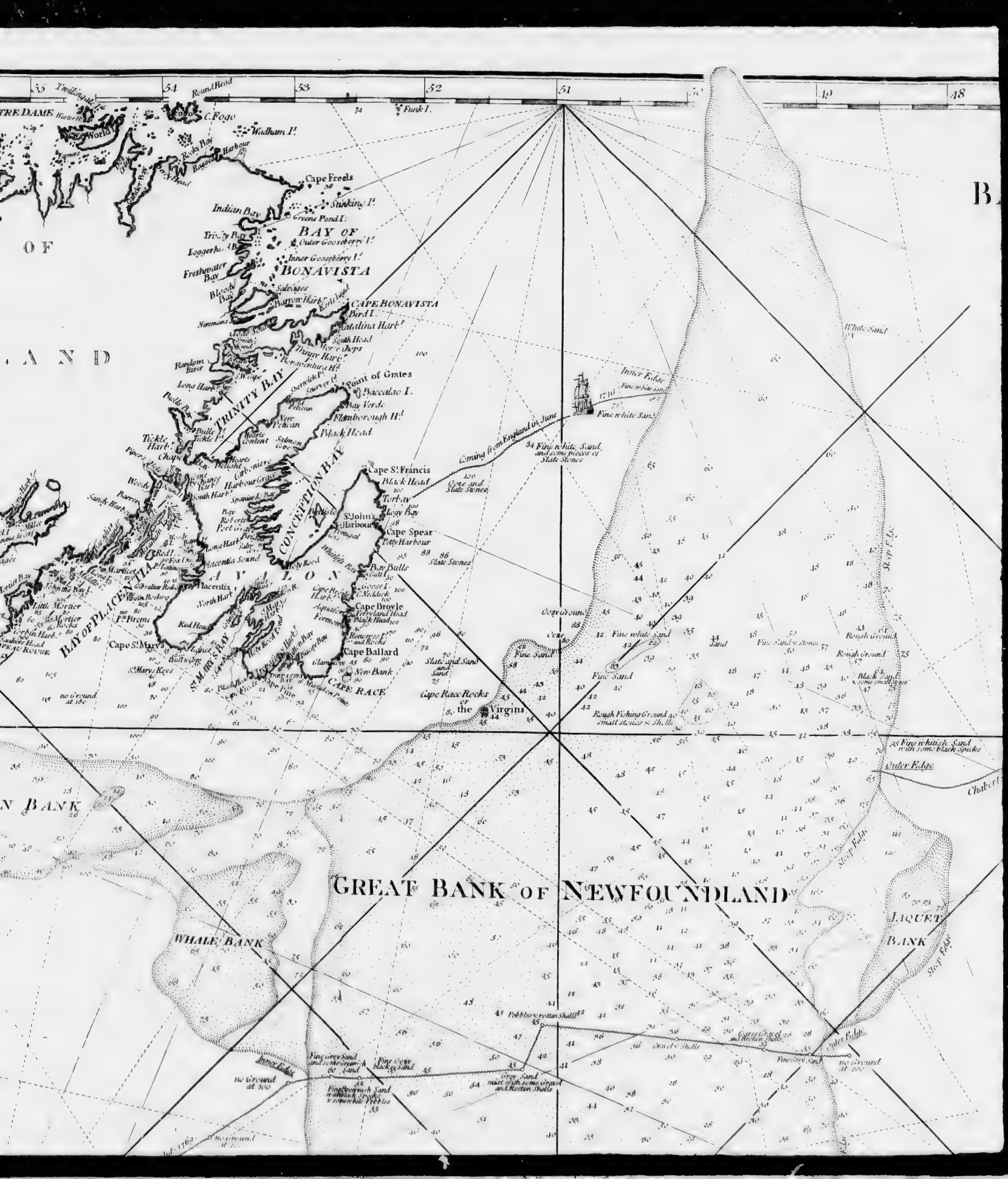
Cape Freels
Sunking I.
Indian Bay
Greens Pond I.
BAY OF
BONAVISTA
Outer Gooseberry I.
Inner Gooseberry I.
CAPE BONAVISTA
Bird I.
Catalina Harbr
Point of Grates
Baccalao I.
Bay Verde
Flamborough Hd
Black Head
TRINITY BAY
CONCEPTION BAY
Cape St Francis
Black Head
Torbay
Logy Bay
St Johns Harbour
Cape Spear
Petty Harbour
Bay Bulls
Placentia
Cape Broyle
Cape Ballard
New Bank
CAPE RACE
Cape Race Rocks or the Virgins
Cape St Mary's
ST MARY'S BAY
BAY OF PLACENTIA
AVALON
Coming from England in June
Fine white Sand and some pieces of Slate Stones
Ooze and Slate Stones
Slate Stones
Fine white Sand
Fine Sand
Rough Ground
Rough Fishing Ground small Stones & Shells
Fine whitish Sand with some black Specks
Outer Edge
Inner Edge
GREAT BANK OF NEWFOUNDLAND
WHALE BANK
LAQUET BANK
Pebbles rotten Shells
Coarse Gravel and broken Shells
Fine Grey Sand
Grey Sand mixt with some Gravel and Rotten Shells
no Ground at 100
no Ground

PART OF
NEWFOUNDLAND
BAY OF NOTRE DAME
C. Fogo
Funk I.
Cape Freels
Indian Bay
Greens Pond I.
BAY OF
BONAVISTA
Outer Gooseberry I.
Inner Gooseberry I.
CAPE BONAVISTA
Bird I.
Catalina Harb.
Point of Grates
Baccalao I.
Bay Verde
Flamborough Hd.
Black Head
TRINITY BAY
CONCEPTION BAY
Cape St. Francis
Black Head
Torbay
St. John's Harbour
Cape Spear
Petty Harbour
Bay Bulls
Cape Broyle
Ferryland Head
Black Head
Cape Ballard
New Bank
CAPE RACE
Cape Race Rocks
the Virgins
Fine white Sand
Fine Sand
Slate and Sand
Slate Stones
Ooze Ground
Rough Fishing Ground
small stones & Shells
Coming from England on Jun.
Inner Edge
Fine white Sand
Ooze and Slate Stones
FORTUNE BAY
BAY OF PLACENTIA
Placentia
Cape St. Mary's
ST. MARY'S BAY
Red Head
Cape St. Mary's
Bull's Arm
St. Mary's Keys
Little Mortier
Mortier Bay
Burin
Burin Inlet
Chapel Arm
Cape la Hune
Brunet I.
Platte I.
Langley
St. Peters
ST. PETER'S BANK
GREEN BANK
GREAT BANK OF NEWFOUNDLAND
WHALE BANK
Inner Edge
Fine grey Sand and some Gravel
Fine Ooze and Sand
Grey Sand mixt with some Gravel and Rotten Shells
Pebbles & rotten Shells
Gravel & Shells
no Ground at 100
Fine grey Sand with black Specks & some white Pebbles

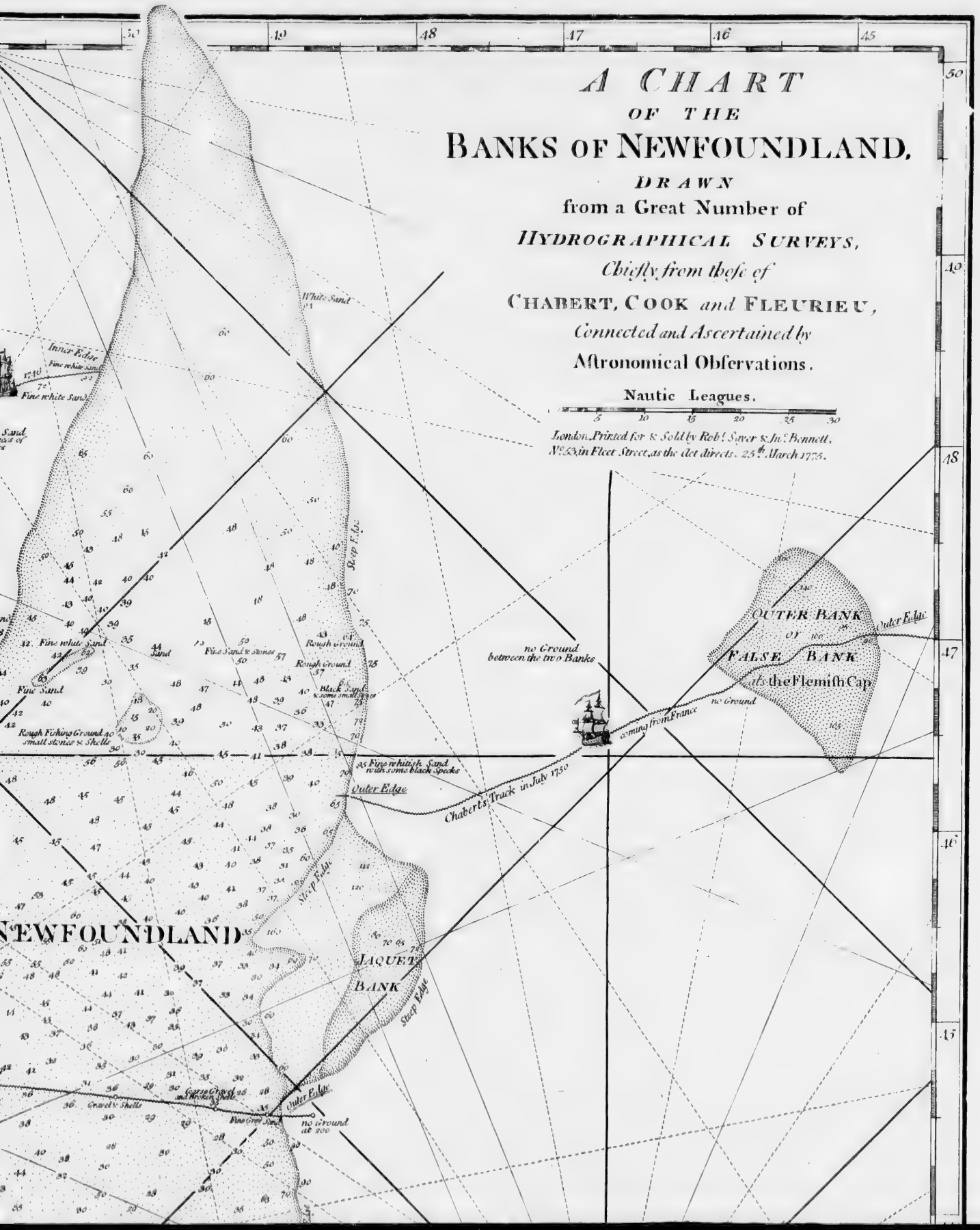
A CHART
OF THE
BANKS OF NEWFOUNDLAND,
DRAWN
from a Great Number of
HYDROGRAPHICAL SURVEYS,
Chiefly from those of
CHABERT, COOK and FLEURIEU,
Connected and Ascertained by
Astronomical Observations.
Nautic Leagues.
5 10 15 20 25 30
London, Printed for & Sold by Robt Sayer & Jno Bennett,
No 53, in Fleet Street, as the Act directs. 25th March 1775.
NEWFOUNDLAND
LAQUET
BANK
OUTER BANK
OF
FALSE BANK
alias the Flemish Cap
no Ground
between the two Banks
Chaberts Track in July 1750
coming from France
Outer Edge
Steep Edge
White Sand
Inner Edge
Fine white Sand
Fine Sand & Stones
Rough Ground
Black Sand
Rough Fishing Ground
small Stones & Shells
Fine Sand
Gravel & Shells
Fine Grey Sand
no Ground
at 200

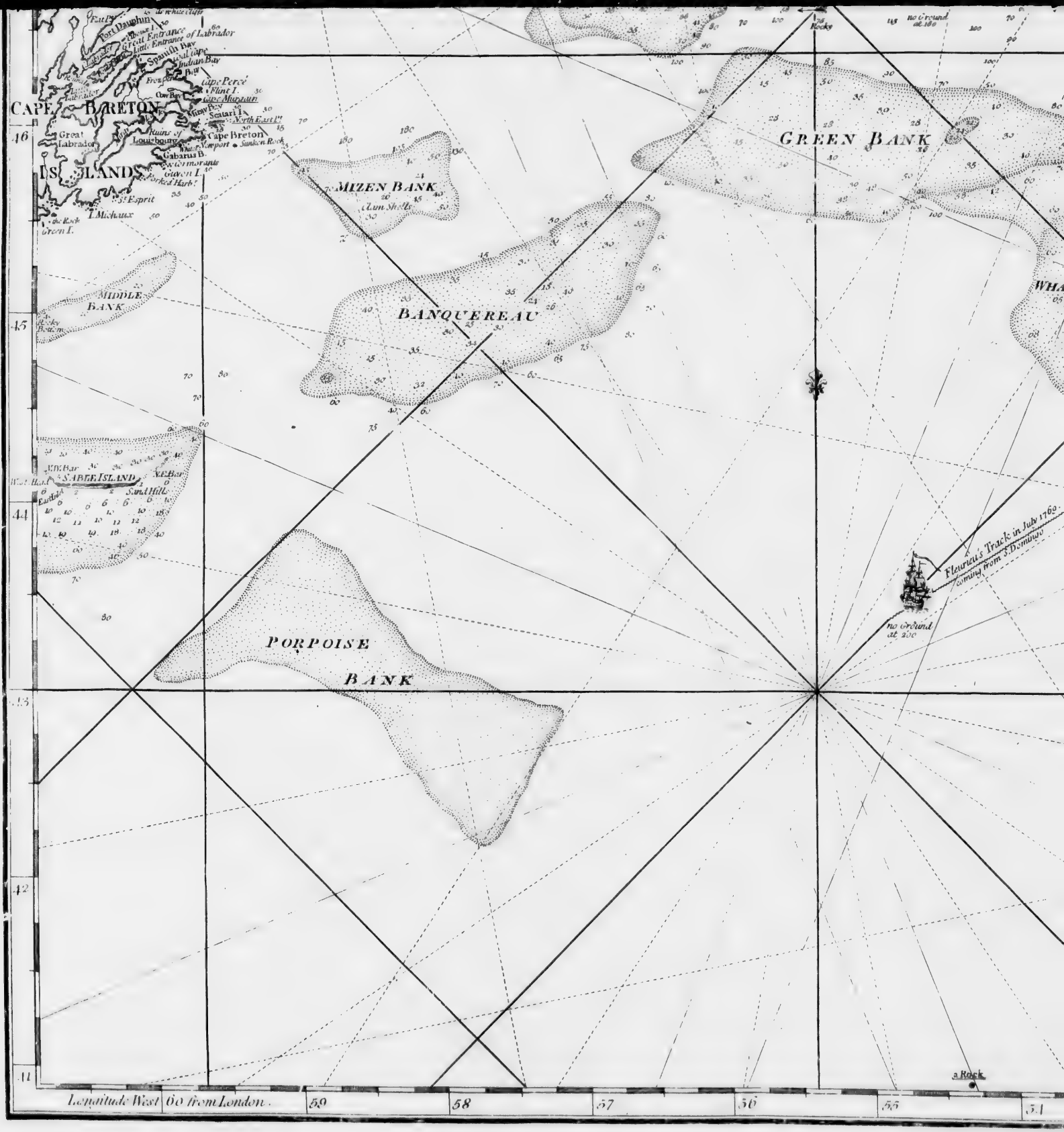
CAPE BRETON
ISLANDS
Port Dauphin
Great Entrance of Labrador
Little Entrance
Spanish Bay
Cape Perce
Flint I.
Cape Mupatun
Sextari I.
North East Pt.
Cape Breton
Ruins of Louisbourg
Gabarus B.
Green I.
St. Esprit
I. Michaux
The Rock
Great I.
MIZEN BANK
Clam Shells
GREEN BANK
BANQUEREAU
MIDDLE BANK
Rocky Bank
SABLE ISLAND
N.E. Bar
N.W. Bar
Sand Hills
PORPOISE BANK
Fleuriau's Track in July 1762 coming from S. Domingo
no Ground at 200
a Rock
Longitude West from London
60
59
58
57
56
55
54
46
45
44
43
42
41

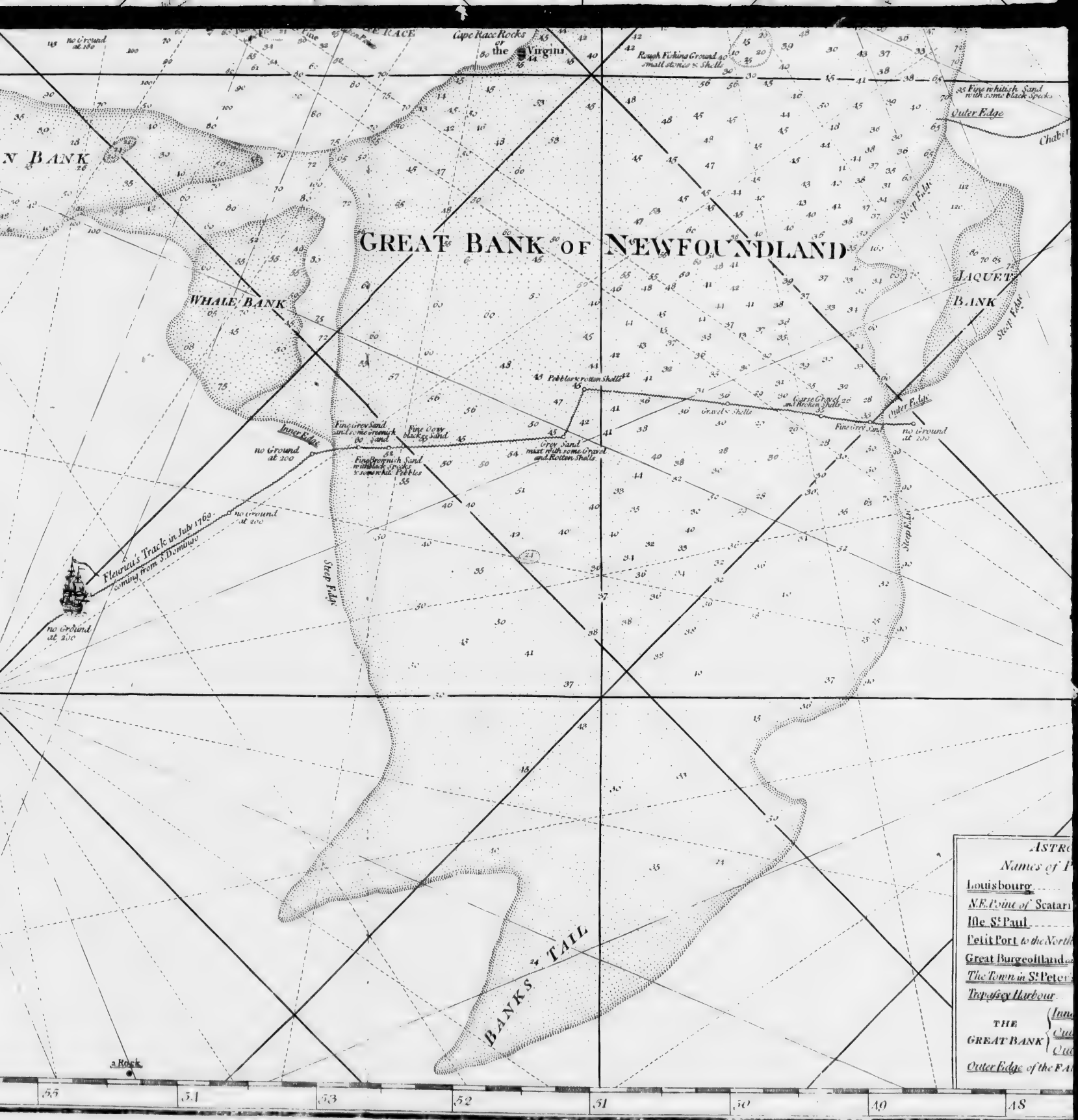
GREAT BANK OF NEWFOUNDLAND
WHALE BANK
JAQUET BANK
BANKS TAIL
Cape Race Rocks or the Virgins
Rough Fishing Ground small stones & Shells
Fine whitish Sand with some black Specks
Outer Edge
Steep Edge
Pebbles & rotten Shells
Coarse Gravel and Broken Shells
Gravel & Shells
Fine Grey Sand
no Ground at 200
Inner Edge
Fine Grey Sand and some greenish Sand
Fine Grey black Sand
Grey Sand mixt with some Gravel and Rotten Shells
Fine Brownish Sand with black Specks & some small Pebbles
Fleurieu's Track in July 1769 coming from St Domingo
a Rock
Louisbourg
Isle St Paul
Great Burgeo Island
Trepassey Harbour
THE GREAT BANK
Outer Edge of the

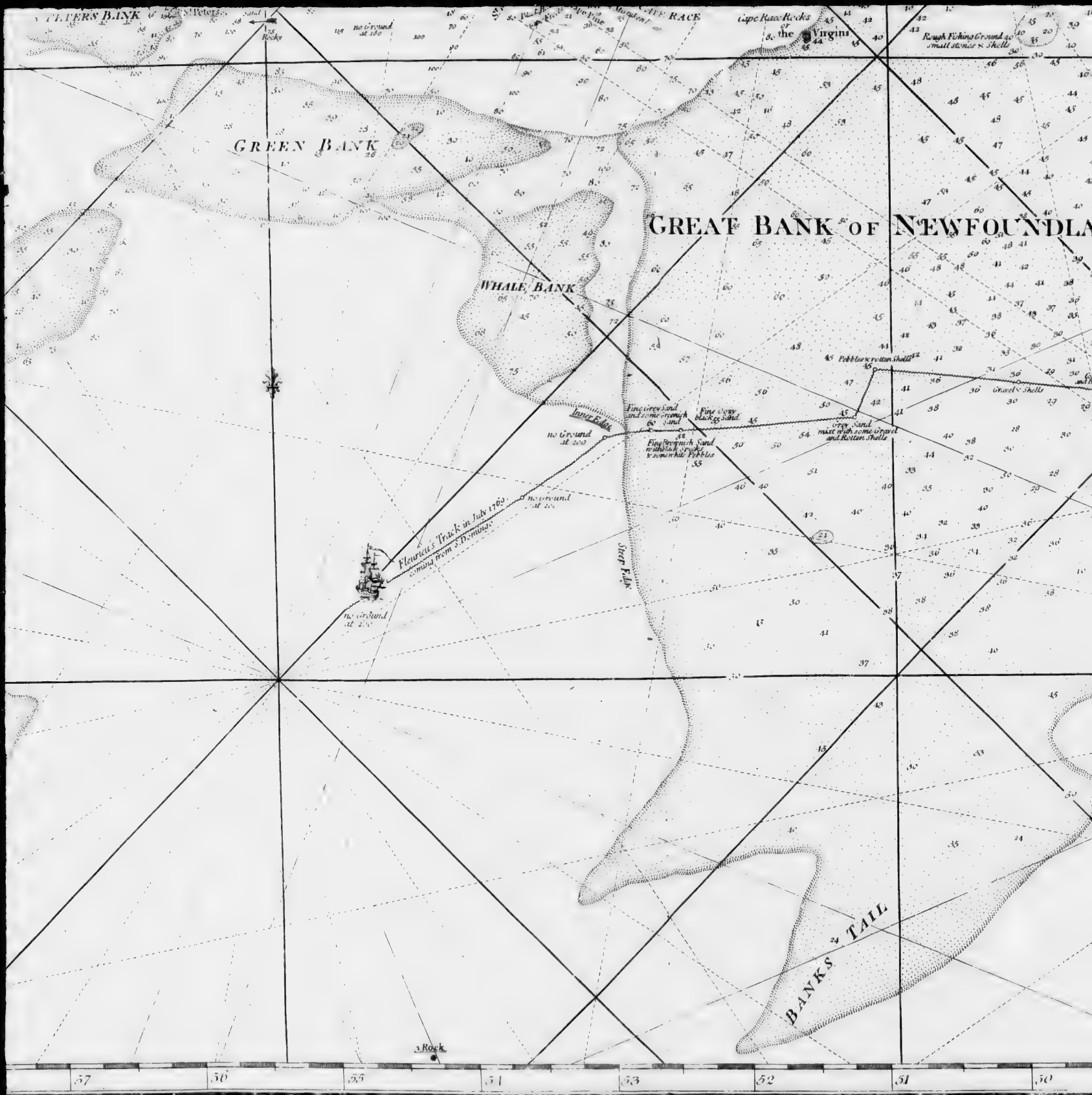
GREEN BANK
GREAT BANK OF NEWFOUNDLA
WHALE BANK
BANKS TAIL
Cape Race Rocks or the Virgins
Rough Fishing Ground small stones & Shells
Pebbles & rotten Shells
Gravel & Shells
Fine Grey Sand and some greenish Sand
Fine Grey black Sand
Grey Sand mixt with some Gravel and Rotten Shells
Fine Greenish Sand with black Specks & some white Pebbles
Inner Edge
Steer Edge
no Ground at 200
Fleurieu's Track in July 1769 coming from St Domingo
Rock
57
56
55
54
53
52
51
50

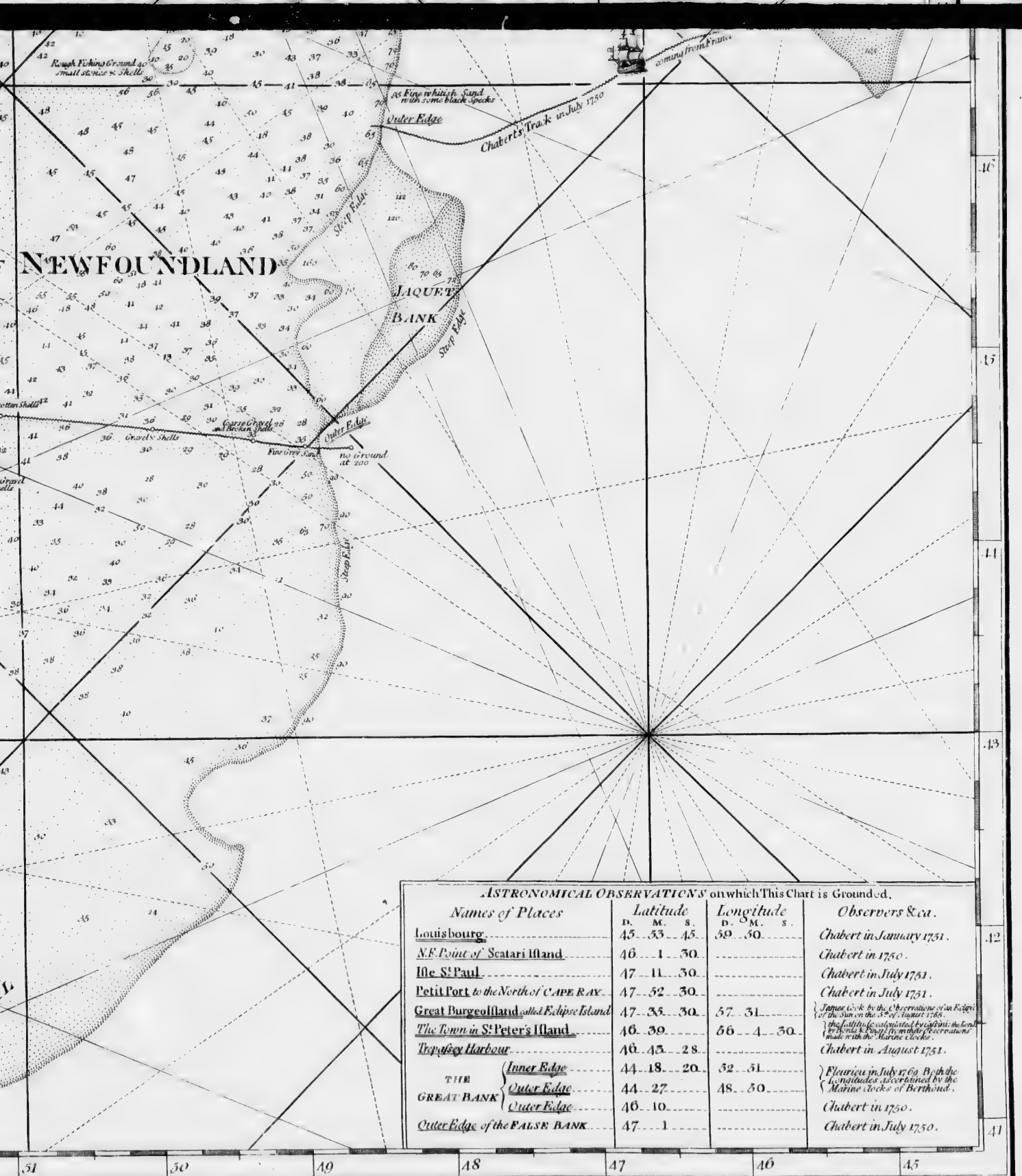

ASTRONOMICAL OBSERVATIONS on which This Chart is Grounded.

Names of Places	*Latitude* D. M. S.	*Longitude* D. M. S.	*Observers &ca.*
Louisbourg	45 . 53 . 45	59 . 50	*Chabert in January 1751.*
N.E. Point of Scatari Island	46 . 1 . 30		*Chabert in 1750.*
Isle St. Paul	47 . 11 . 30		*Chabert in July 1751.*
Petit Port to the North of CAPE RAY	47 . 52 . 30		*Chabert in July 1751.*
Great Burgeo Island called Eclipse Island	47 . 35 . 30	57 . 31	*James Cook by the Observations of an Eclipse of the Sun on the 5th of August 1765.*
The Town in St. Peter's Island	46 . 39	56 . 4 . 30	*the Latitude calculated by Cassini: the Longitude by Lieut. Pingré from multiple Observations made with the Marine Clocks.*
Trepassey Harbour	46 . 45 . 28		*Chabert in August 1751.*
THE GREAT BANK — Inner Edge	44 . 18 . 20	52 . 51	*Fleurieu in July 1769. Both the Longitudes ascertained by the Marine Clocks of Berthoud.*
THE GREAT BANK — Outer Edge	44 . 27	48 . 30	
THE GREAT BANK — Outer Edge	46 . 10		*Chabert in 1750.*
Outer Edge of the FALSE BANK	47 . 1		*Chabert in July 1750.*

A NEW MAP
of
NOVA SCOTIA,
and
CAPE BRETON ISLAND
with the adjacent parts of
NEW ENGLAND and CANADA,
Compiled
from a great number of actual Surveys;
and other materials
REGULATED
by many new Astronomical Observations
of the Longitude as well as Latitude;
by
THOMAS JEFFERYS,
Geographer
TO THE KING.

Observations in which the Map is grounded

Places	Latitude	Longitude	
Quebeck	46 55	5	Bryan 1759
Weston	42 25	55	Blake 1760
[illegible] Gibb	45 25	45 47	Herbert 1751
[illegible]	45 46	15	15 Ch[illegible]
[illegible]	45 57	15	30 Chabert
[illegible] Harbour	45 [illegible]	15 [illegible]	[illegible]

MOUTH OF THE RIVER St. LAURE

Nipisiki River

TERRITORY

PROVINCE OF MAINE

NEW HAMPSHIRE GRANTS

ANCIENT COUNTRY of the IROQUOIS

MASSASSUCK

ABENAKA

KENNEBEKI

ABENAKI

ACADIA

BAY of FUNDY

Lake Champlain

Crown Point

Ticonderoga

Kennebeck R.

Penobscot R.

St. John's R.

Bay of Chaleurs

Gaspe Bay

Bay of Gaspe

Miramichi Bay

Nipisiguit R.

Cape Rosier

Cape Gaspe

Cape Despair

Cape Chat

Cape Rozier

Cape Tourmente

Isle aux Coudres

Isle of Orleans

Point Levi

Quebeck

Pointe aux Trembles

Isle Jesus

Isle de Mille Vaches

Isle Perce

Isle Bonaventure

Isle Miscou

Isle Verte

Isle Madame

Isle Royale

Isle St. John

Isle Anticosti

Isle Coudres

Isle Orleans

Isle Jesus

Isle Perce

Isle Bonaventure

Isle Miscou

Isle Verte

Isle Madame

Isle Royale

Isle St. John

Isle Anticosti

LABRADOR OR NEW BRITAIN
THE RIVER ST LAURENCE
GULF OF ST LAURENCE
Dome Mountains
ARGYLE
CHALEUR BAY
Cape Anguille
Cape Ray
Magdalen Isles
North Cape
Egmont Bay
Bedeque Bay
Patt Point
Bear Cape
Cape St Louis
CAPE BRETON ISLAND
Great Labrador
Cape Breton
Bay of FUNDY
Mispek
Chedabucto Bay
Milford
Canso I.
Cape Canso
Country Harbor
Green Bay
Lake Tremenso
Nipisiki River
Cape Rosier
Cape St Georges
St George's Bay
Port Hood
Margaree
Pictou
Shediac
Dorchester
Cape Tormentine
Richibucto
Miramichi
Bathurst
Dalhousie
Campbellton
Restigouche
Gaspe
Percé
Mingan
Seven Isles
Anticosti
Entry I.
Flat Bay
Bay of Islands
Port Hood
Canso
Halifax
Windsor
Truro
Amherst
Sackville
Moncton
Fredericton
St John
Digby
Annapolis
Yarmouth
Liverpool
Lunenburg
Shelburne
Barrington
Cape Sable
Sable I.
Country Harbor
Guysborough
Antigonish
Pictou
New Glasgow
Tatamagouche
Wallace
Cumberland
Parrsboro
Minas Basin
Minas Channel
Cobequid
Five Islands
Economy
Advocate
Apple River
Joggins
Maccan
Amherst
Westchester
Tidnish
Baie Verte
Cape Tormentine
Shediac
Buctouche
Richibucto
Kouchibouguac
Miramichi
Chatham
Newcastle
Bathurst
Nepisiguit
Dalhousie
Campbellton
Restigouche
Metapedia
Matapedia
Cascapedia
New Carlisle
Paspebiac
Port Daniel
Percé
Gaspe
Mingan
Seven Isles
Anticosti
Magdalen Islands
Entry I.
Flat Bay
Bay of Islands
Port Hood
Canso
Halifax
Windsor
Truro
Amherst
Sackville
Moncton
Fredericton
St John
Digby
Annapolis
Yarmouth
Liverpool
Lunenburg
Shelburne
Barrington
Cape Sable
Sable I.
Country Harbor
Guysborough
Antigonish
Pictou
New Glasgow
Tatamagouche
Wallace
Cumberland
Parrsboro
Minas Basin
Minas Channel
Cobequid
Five Islands
Economy
Advocate
Apple River
Joggins
Maccan
Amherst
Westchester
Tidnish
Baie Verte
Cape Tormentine
Shediac
Buctouche
Richibucto
Kouchibouguac
Miramichi
Chatham
Newcastle
Bathurst
Nepisiguit
Dalhousie
Campbellton
Restigouche
Metapedia
Matapedia
Cascapedia
New Carlisle
Paspebiac
Port Daniel
Percé
Gaspe
Mingan
Seven Isles
Anticosti
Magdalen Islands

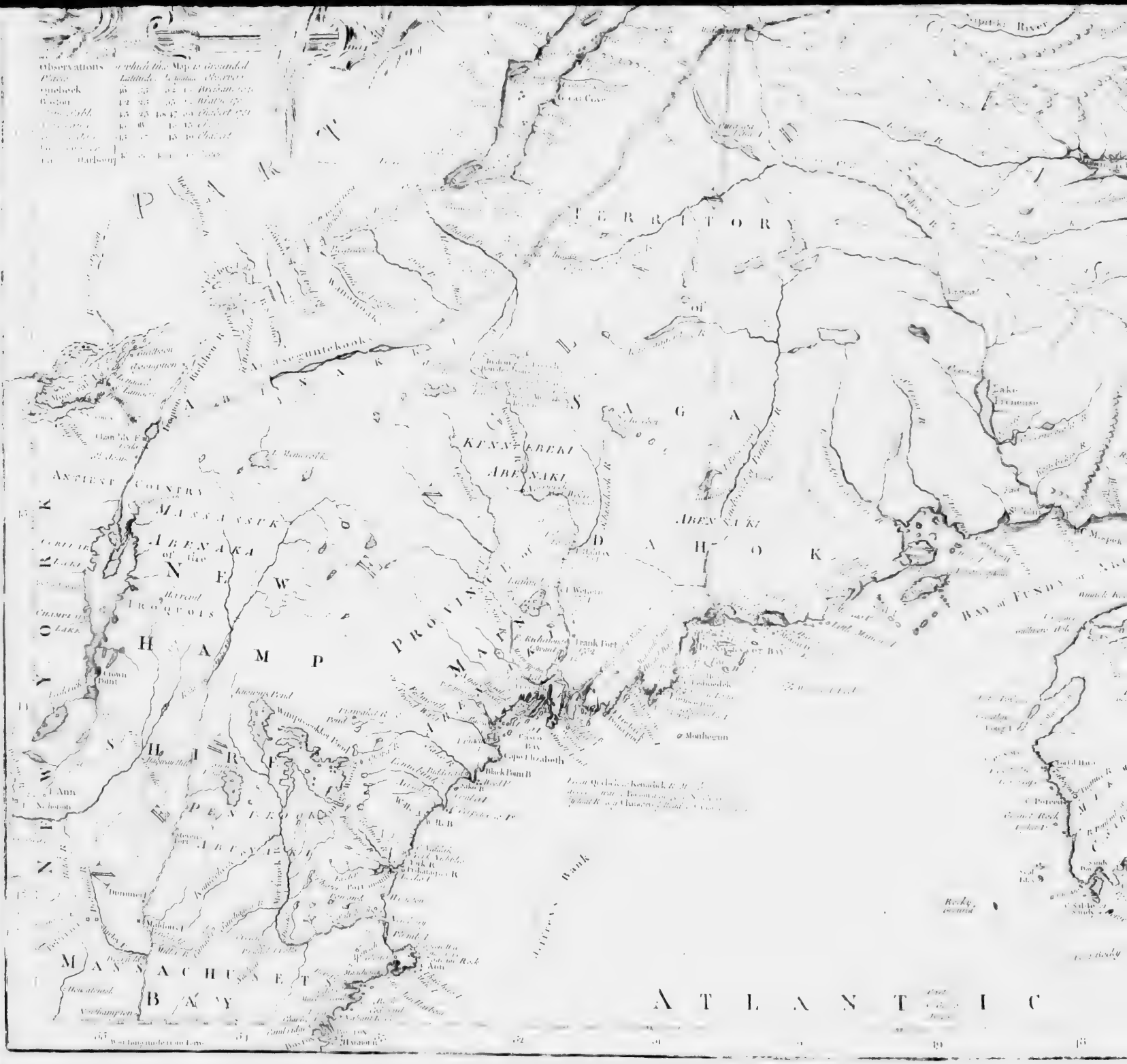
Observations
Quebeck
Boston
Harbour
PART
TERRITORY
of
MAINE
KENNEBEKI
ABENAKI
ANCIENT COUNTRY
MASSACUSIC
ABENAKA
of the
IROQUOIS
NEW
HAMP
PROVINCE
MAINE
SHIRE
NEW YORK
MASSACHUSETTS
BAY
ATLANTIC
BAY of FUNDY
Lake Champlain
Crown Point
Ticonderoga
Cape Elizabeth
Black Point B
Frank Fort
Richmond
Mouthegan
Penobscot R
Kennebeck R
Androscoggin R
Merrimack R
Connecticut R
Piscataqua R
Saco R
Amoskeag Falls
Dunstable
Malden
Newbury
Boston
Plymouth
Cambridge
Hartford
Northampton
Rocky ground
Bank
Lake Memphremagog
Lake Champlain
Great Cove
Quebec
Montreal
Chaudiere R
Connecticut Lake
Merrimack R
Androscoggin R
Kennebeck R
Penobscot R
Piscataqua R
Saco R
Amoskeag Falls
Dunstable
Malden
Newbury
Boston
Plymouth
Cambridge
Hartford
Northampton
Rocky ground
Bank
Lake Memphremagog
Lake Champlain
Great Cove
Quebec
Montreal
Chaudiere R
Connecticut Lake

ST LAURENCE
Cape Ray
Magdalen Isles
North Cape
Prince Edward Island
Cape Tormentine
Green Bay
Bear Cape
Cape St Louis
Chedabucto Bay
Milford
Cape Canso
BAY of FUNDY
Sable Island
Sable Island Bank
Explanation
Nova Scotia
Fishing Banks from Capt Purdy's Chart
Rocky Ground
Brown's Bank
TIC OCEAN

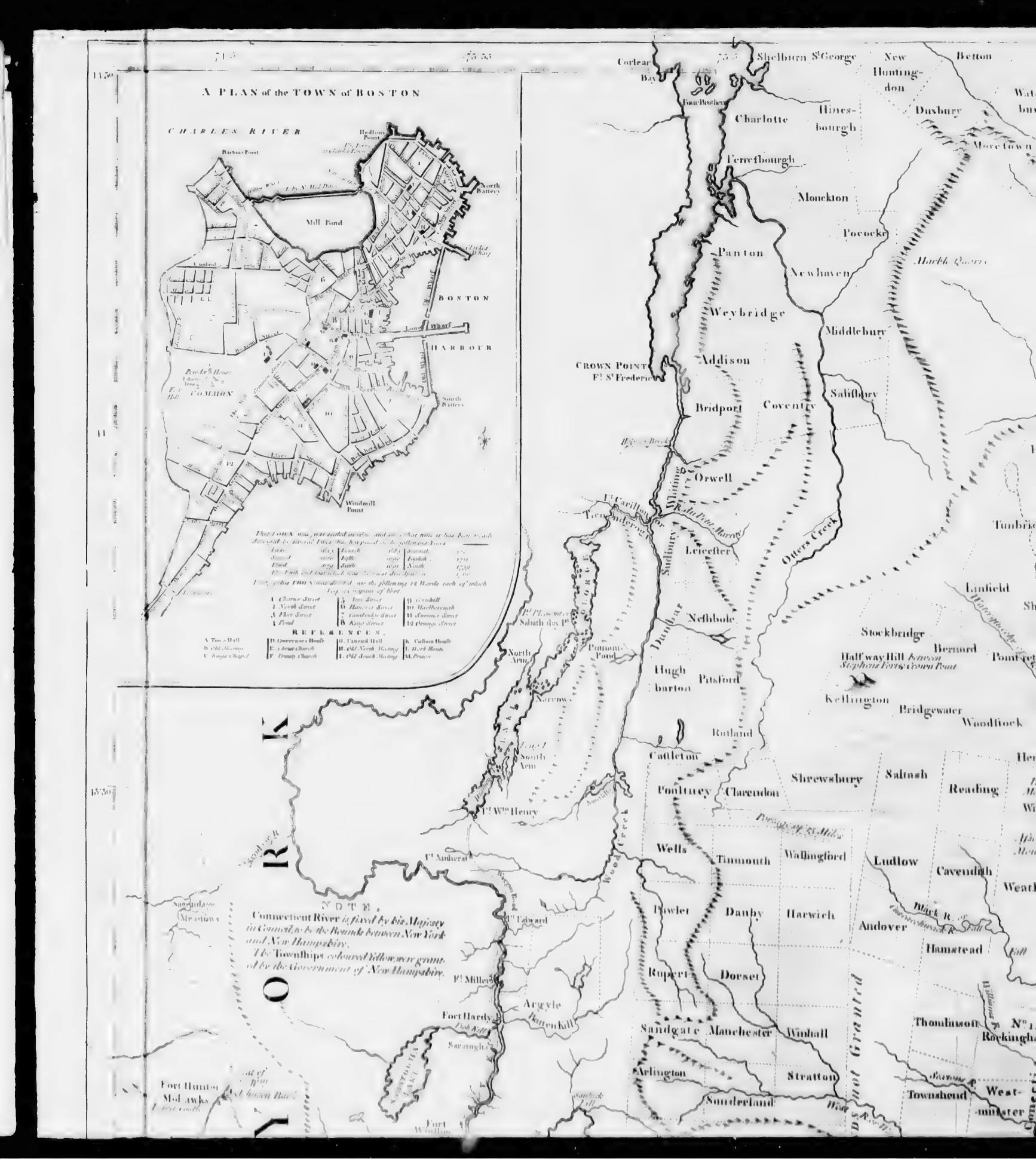
A PLAN of the TOWN of BOSTON
CHARLES RIVER
Barton's Point
Hudson's Point
North Battery
Mill Pond
Charles River
Long Wharf
BOSTON
HARBOUR
COMMON
South Battery
Windmill Point
REFERENCES.
NOTE.
Connecticut River is fixed by his Majesty in Council, to be the Bounds between New York and New Hampshire.
The Townships coloured Yellow were granted by the Government of New Hampshire.
Shelburn
St George
New Huntingdon
Hinesbourgh
Charlotte
Ferrettsburgh
Monckton
Panton
Pococke
Newhaven
Weybridge
Middlebury
Addison
CROWN POINT
Ft St Frederic
Bridport
Coventry
Salisbury
Orwell
Ft Carillon
Ticonderoga
Lake Champlain
Otter Creek
Leicester
Sudbury
Dunbar
Nesbbole
Sabath day Pt
North Arm
Putnams Pond
Hughbarton
Pittsford
Rutland
Castleton
Poultney
Clarendon
Shrewsbury
Saltash
Reading
Ft Wm Henry
Ft Anderson
Wells
Tinmouth
Wallingford
Ludlow
Cavendish
Woodcreek
Hawlet
Danby
Harwich
Andover
Hamstead
Ft Edward
Ft Miller
Rupert
Dorset
Argyle
Fort Hardy
Sandgate
Manchester
Winhall
Arlington
Stratton
Sunderland
Townshend
Westminster
Thomlinson
Rockingham
Stockbridge
Bernard
Halfway Hill between Stephens Fort & Crown Point
Kellington
Bridgewater
Woodstock
Linfield
Tunbridge
Marble Quarries
Duxbury
Moretown
Connecticut River
Grants not granted
Fort Hunter
Mohawks

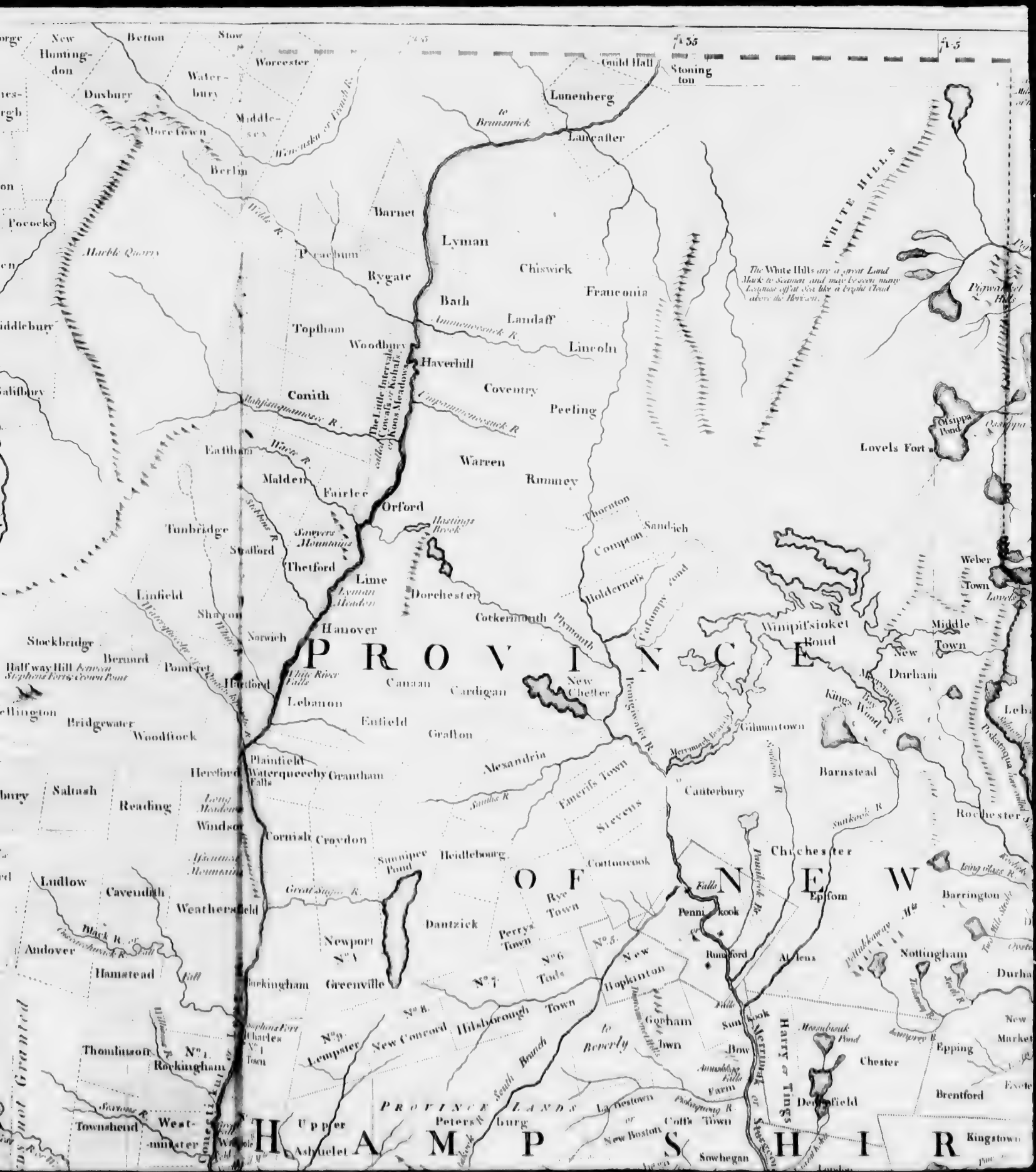
PROVINCE OF NEW HAMPSHIRE
Guild Hall
Stoning ton
Lunenberg
to Brunswick
Lancaster
Worcester
Water-bury
Middle-sex
Moretown
Berlin
Barnet
Lyman
Chiswick
Rygate
Bath
Landaff
Lincoln
Haverhill
Woodbury
Topsham
Peacham
Marble Quarry
Conith
Coventry
Peeling
Warren
Rumney
Fairlee
Orford
Malden
Thetford
Lime
Dorchester
Tunbridge
Sharon
Norwich
Hanover
Stockbridge
Bernard
Pomfret
Hartford
Lebanon
Canaan
Cardigan
New Chester
Enfield
Grafton
Plainfield
Hereford
Grantham
Alexandria
Canterbury
Emerils Town
Stevens
Barnstead
Gilmantown
Meredith
Holderness
Compton
Sandwich
Thornton
Plymouth
Cockermouth
Weber Town
Lovels
Lovels Fort
Ossippa Pond
Ossippa
Pigwacket Hills
WHITE HILLS
The White Hills are a great Land Mark to Seamen and may be seen many Leagues off at Sea like a bright Cloud above the Horizon.
Middle Town
New Town
Durham
Winnipiseoket Pond
Rochester
Chichester
Epsom
Barrington
Nottingham
Durham
Epping
Chester
Brentford
Deerfield
Kingstown
Pembroke
Concord
Hopkinton
Gorham
Bow
Hillsborough Town
New Boston
Peterborough
Sowhegan
Merrimack or Stinking Water
Harry Tings
Contoocook
Penni cook
Rumford
Athens
Sun cook
Dantzick
Perrys Town
Rye Town
Heidelberg
Croydon
Cornish
Windsor
Reading
Saltash
Bridgewater
Woodstock
Ludlow
Cavendish
Weathersfield
Andover
Hamstead
Buckingham
Greenville
Newport
Charles
Lempster
Thomlinson
Rockingham
Townshend
Westminster
Ashuelet
Upper
Province Lands
Coos not Granted
Connecticut R.
Ammonoosuck R.
Wells R.
Waits R.
Stebbins R.
Black R.
Great Sugar R.
Sugar R.
Contoocook R.
Merrimack R.
Piscataqua R.
Lovels Pond
Mosquitoe Pond
Sawyers Mountains
Ascutney Mountain
Kings Wood
Long Meadow
Lyman Meadow
Hastings Brook
Falls
Saw Mill Stream
Mill
Farm
Hills
Meeting House
Town
Fort
Ferry
Bridge
Falls

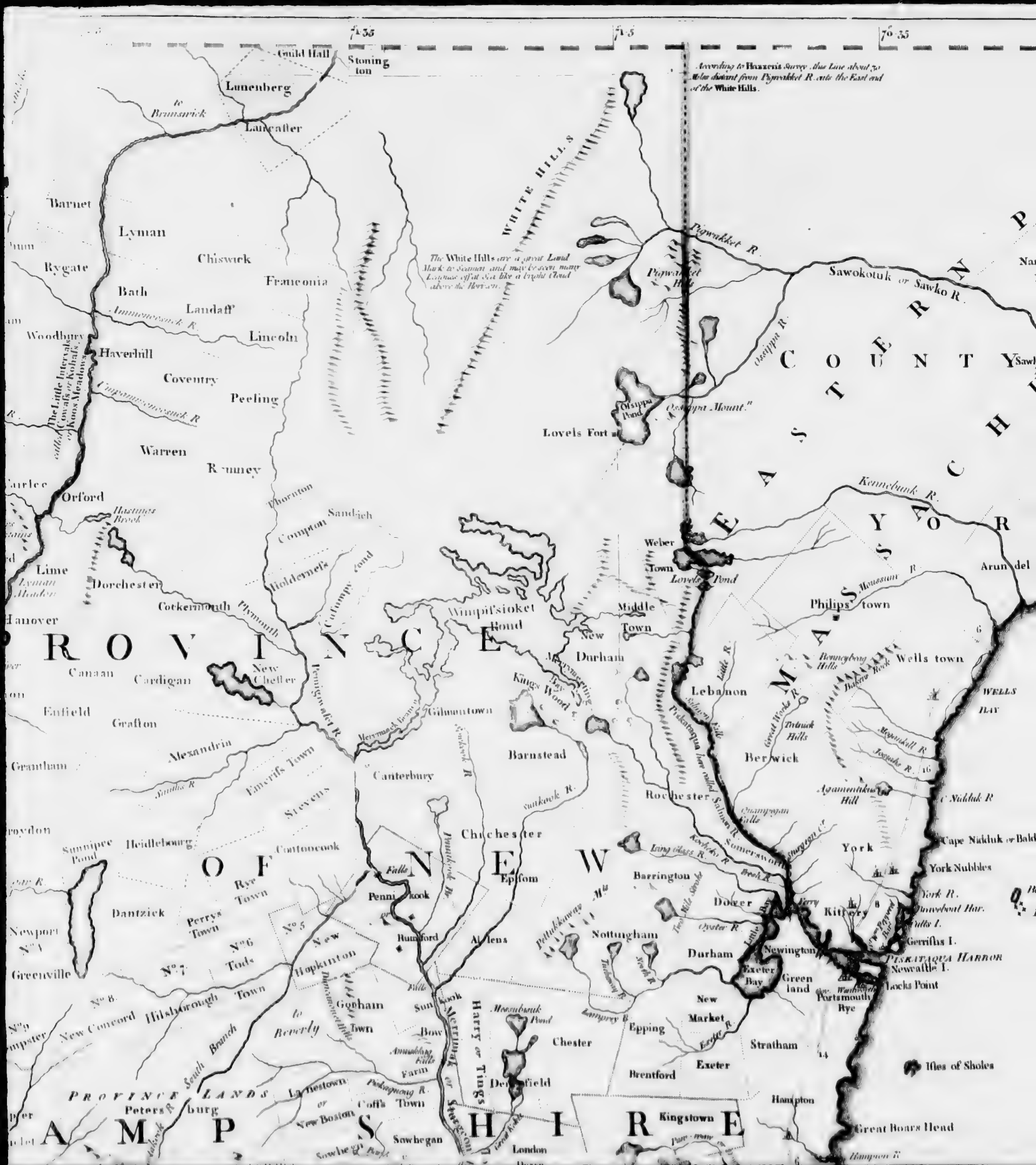
71-35
71-5
70-35
According to Hazen's Survey this Line about 50 Miles distant from Pigwakket R. onto the East end of the White Hills.
WHITE HILLS
The White Hills are a great Land Mark to Seamen and may be seen many Leagues off at Sea like a bright Cloud above the Horizon.
Pigwakket R.
Pigwakket Hills
Sawokotuk or Sawko R.
Ossippa R.
Ossippa Pond
Ossippa Mount.
Lovels Fort
Kennebunk R.
Guild Hall
Stoning ton
Lunenberg
to Brunswick
Lancaster
Barnet
Lyman
Rygate
Chiswick
Franconia
Bath
Landaff
Ammonoosuck R.
Woodbury
Haverhill
Lincoln
Coventry
Peeling
Connecticut R.
The Little Intervale called Cowass or Kohass Kaos Meadows
Warren
Romney
Carlee
Orford
Hastings Brook
Thornton
Compton
Sandich
Holderness
Lime
Lyman Meadow
Dorchester
Cockermouth
Plymouth
Cattamount Pond
Hanover
PROVINCE OF NEW HAMPSHIRE
Canaan
Cardigan
New Chester
Pemigewasset R.
Enfield
Grafton
Alexandria
Grantham
Smiths R.
Emerils Town
Stevens
Croydon
Sunnipee Pond
Heidlebourg
Cantoncook
Rye Town
Dantzick
Perrys Town
Newport
No 4
No 5
No 6
No 7
No 8
No 9
Greenville
New Hopkinton
Tods
Hillsborough Town
New Concord
Dunbarton
Gofhamtown
Bow
Annaboy Hills
Farm
to Beverly
South Branch
PROVINCE LANDS
Peters Burg
Litchfield or New Boston
Coffs Town
Pelhamtown R.
Sawhegan
Sawhegan Falls
Merrimack or Stinkfoot R.
Harry or Tings
Messabesuk Pond
Chester
Derryfield
London
Weber Town
Lovels Pond
Middle Town
New Durham
Wimpifsioket Pond
Kings Wood
Gilmantown
Barnstead
Canterbury
Chichester
Epsom
Pennicook
Falls
Pembrook R.
Suncook R.
Rumford
Allens
Nottingham
Pettukkaway Mt.
Oyster R.
Barrington
Dover
Durham
Newington
Exeter
Bay
Greenland
Portsmouth
Rye
Market
Epping
Lampery R.
Exeter
Brentford
Stratham
Hampton
Kingstown
Great Boars Head
Hampton R.
Isles of Sholes
Philipstown
Arundel
Wells town
Lebanon
Berwick
Rochester
Salmon Falls R.
Champegan Falls
Agamenticus Hill
Cape Nidduk or Baldpate
York
York Nubbles
York R.
Kittery
Gerrishs I.
Newcastle I.
Locks Point
PISKATAQUA HARBOR
Mesconsumkill R.
Josiahs R.
Great Works R.
Little R.
Bennegbeg Hills
Bakers Rock
Bauks Hills
WELLS BAY
Nubble R.
Sawokotuk R.
Ossippa R.
Kennebunk R.
Mousam R.
Saco R.
Piscataqua Harbor called Salmon R.
Long Sands R.
Acomenticus R.
Somersworth
Spurgeon's C.
Two Mile Brook
Little R.
Oyster R.
Lamprey R.
Exeter R.
Squamscot R.
Winnicut R.
Fox Point
Wentworth
Portsmouth
Rye
Great Bay
Piscataqua Harbor
Newcastle I.
Locks Point
Isles of Sholes
Great Boars Head
Hampton R.
Kingstown
Epping
Market
Brentford
Exeter
Stratham
Chester
Derryfield
London
Sawhegan
Sawhegan Falls
Merrimack or Stinkfoot R.
Harry or Tings
Messabesuk Pond
Pembrook R.
Suncook R.
Rumford
Allens
Nottingham
Pettukkaway Mt.
Barrington
Dover
Durham
Newington
Exeter Bay
Greenland
Portsmouth
Rye
Kittery
York
Cape Nidduk or Baldpate
York Nubbles
York R.
Gerrishs I.
Newcastle I.
Locks Point
PISKATAQUA HARBOR
Isles of Sholes
Great Boars Head
Hampton R.
Kingstown
Hampton

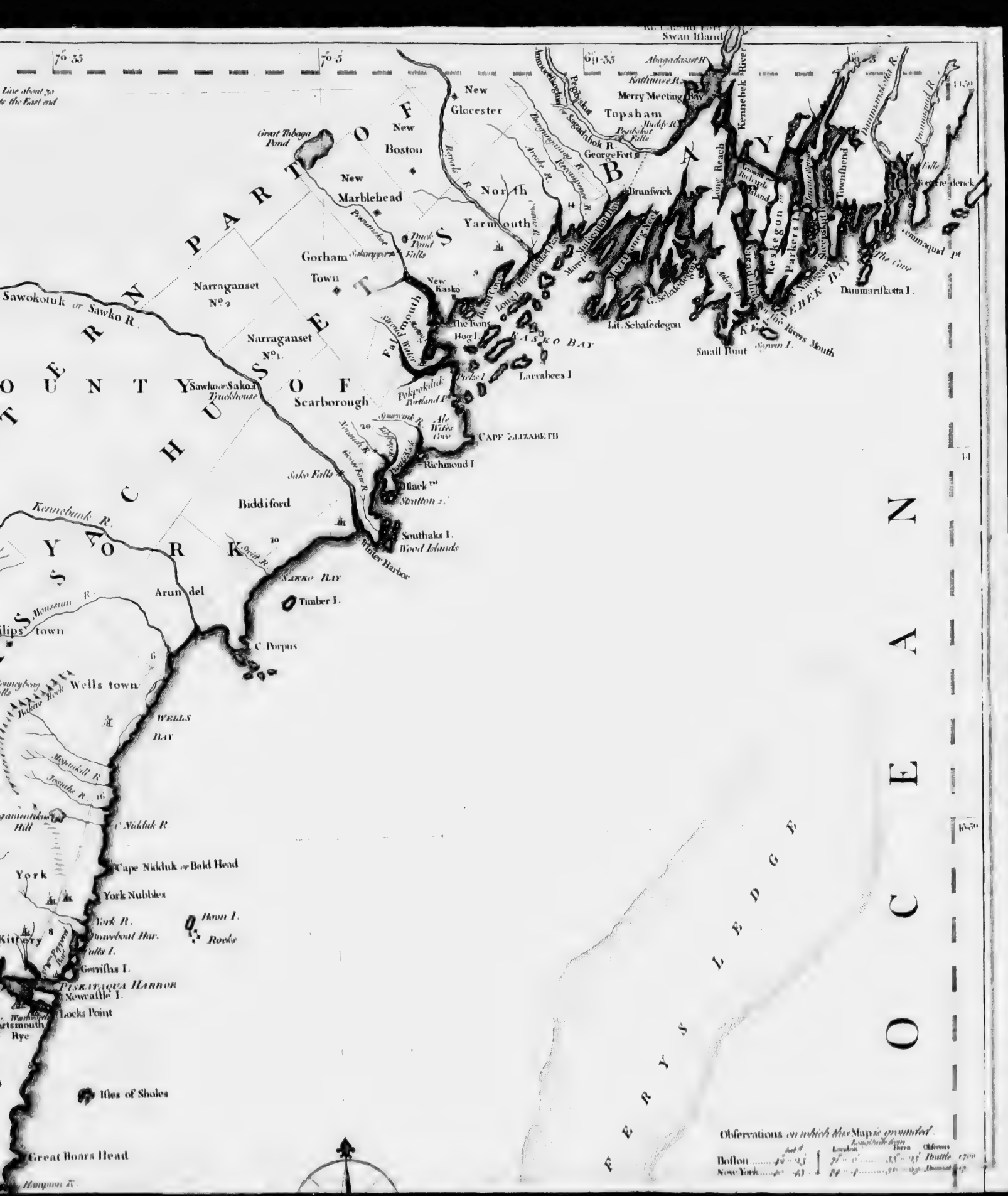
70-35
70-5
69-55
69-35
Line about 30 m. to the East end
Swan Island
Abagadasset R.
Kathance R.
Merry Meeting Bay
Kennebec River
Topsham
Muddy R.
Pejebskut Falls
Amuscongin or Sagadahok R.
George Fort
Brunswick
Long Reach
Richards Island
Townsend
Fort Frederick
Dunnmarisketta R.
Pejepscut R.
Falls
Cow Island
Merrymeeting Bay
Arrowsick Isld
Muddy R.
Kennebec R.
Reskegon
Parkers I.
Sheepscut R.
Damariscotta R.
Dunmarisketta I.
Lemmaquid pt
The Cove
Lat. Sebasedegon
Small Point
Seguin I.
The Rivers Mouth
KENNEBEC BAY
Larrabees I
Pickel I
Pokpokalak
Portland Pt
Spurwink R.
Ale Wives Cove
CAPE ELIZABETH
Richmond I
Black Pt
Scratton I.
Southaks I.
Wood Islands
Winter Harbor
SAKO BAY
Timber I.
C. Porpus
Saco Falls
Biddiford
Kennebunk R.
Arundel
Wells town
WELLS BAY
Mogunkoll R.
Josuda R.
C. Nikkluk R.
Cape Nikkluk or Bald Head
York
York Nubbles
York R.
Brown I.
Rocks
Gerrishs I.
PISKATAQUA HARBOR
Newcastle I.
Locks Point
Isles of Sholes
Great Boars Head
Hampton R.
Great Tabaga Pond
New Glocester
New Boston
New Marblehead
North Yarmouth
Gorham Town
Narraganset No 2
Narraganset No 1.
Sawokotuk or Sawko R.
Sawko or Sako Truckhouse
Scarborough
Presumpscot R.
Duck Pond Falls
Sebago Pond
Saccarappa Falls
New Kasko
The Twins
Hog I.
Long I.
Broad Cove
Fal Mouth
Stroud Water R.
Presumpscot R.
Androscoggin R.
Androscoggin Falls
Merrymeeting Bay
Muddy R.
Kennebec R.
Reskegon
Parkers I.
Sheepscut R.
Damariscotta R.
Dunmarisketta I.
Lemmaquid pt
The Cove
Lat. Sebasedegon
Small Point
Seguin I.
The Rivers Mouth
KENNEBEC BAY
Larrabees I
Pickel I
Pokpokalak
Portland Pt
Spurwink R.
Ale Wives Cove
CAPE ELIZABETH
Richmond I
Black Pt
Scratton I.
Southaks I.
Wood Islands
Winter Harbor
SAKO BAY
Timber I.
C. Porpus
Saco Falls
Biddiford
Kennebunk R.
Arundel
Wells town
WELLS BAY
Mogunkoll R.
Josuda R.
C. Nikkluk R.
Cape Nikkluk or Bald Head
York
York Nubbles
York R.
Brown I.
Rocks
Gerrishs I.
PISKATAQUA HARBOR
Newcastle I.
Locks Point
Isles of Sholes
Great Boars Head
Hampton R.
PROVINCE OF MASSACHUSETTS
COUNTY OF YORK
OCEAN
Observations on which this Map is grounded.
Boston
New York
London
Paris
Observers
Mr. Mouton
Mr. Mouton

REFERENCES.
NOTE.
Connecticut River is fixed by his Majesty in Council to be the Bounds between New York and New Hampshire.
The Townships coloured Yellow are granted by the Government of New Hampshire.
NEW YORK
Fort Hunter Mohawks
Fort Winslow
Fort Hardy
Fort Miller
Fort Edward
Fort Wm Henry
Fort Amherst
Skenectady
Albany
Rensselaerwick
Bethlehem
Stratts
Saw Mill
Shirley
Pownal
Bennington
Woodford
Draper
Marlborough
Brattleborough
Shaftsbury
Glastenbury
Somerset
Sunderland
Arlington
Stratton
Sandgate
Manchester
Winhall
Rupert
Dorset
Pawlet
Danby
Harwich
Wells
Tinmouth
Wallingford
Ludlow
Cavendish
Weathersfield
Poultney
Clarendon
Shrewsbury
Salisbury
Reading
Castleton
Rutland
Hubbarton
Pittsford
Neshobe
Stockbridge
Bernard
Pomfret
Kellington
Bridgewater
Woodstock
Hartford
Andover
Hamstead
Thomlinson
Rockingham
Townshend
Westminster
New Fane
Putney
Fulham
Canada
Guilford
Halifax
Cumberland
Brunswick
Deerfield
Sunderland
Hatfield
Pentuisk
Wessermost Township
New Framlingham
Green Bush
Pepsehanne
Mount Hope
Skenectada
Mohawks R.
Hudsons R.
Connecticut R.
Deerfield R.
Green R.
Lands not Granted
Putnams Pond
Lake George
Wood Creek
Otter Creek
Black R.
Saxtons R.
West R.
Williams R.
Sawmill R.
Long R.
Beers Br.
Fall R.
Ashuelot R.
Millers R.
Ragged Mountain
Equinox Mountain
Taconick Mountains
Green Mountains
Saratoga
Schachtikook
Half way Hill between Stephens Ferry & Crown Point
Lake Champlain
Lake George
Wood Creek
Otter Creek
Connecticut R.
Deerfield R.
Green R.
Mohawks R.
Hudsons R.
Lands not Granted
Black R.
Saxtons R.
West R.
Williams R.
Sawmill R.
Long R.
Beers Br.
Fall R.
Ashuelot R.
Millers R.
Ragged Mountain
Equinox Mountain
Taconick Mountains
Green Mountains
Saratoga
Schachtikook
Half way Hill between Stephens Ferry & Crown Point

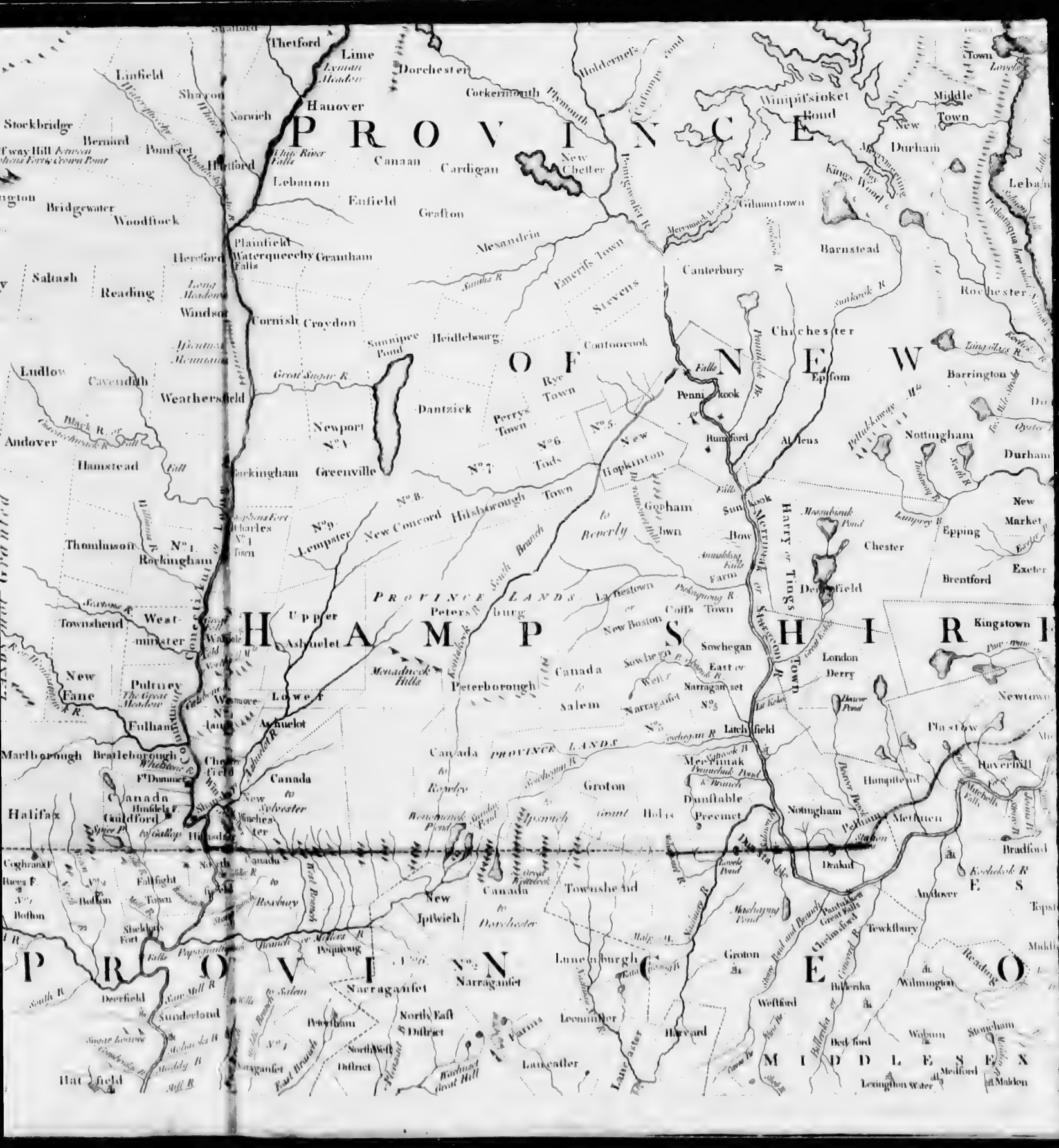
PROVINCE OF NEW HAMPSHIRE
PROVINCE OF MAINE
MIDDLESEX
Thetford
Lime
Dorchester
Cockermouth
Plymouth
Holderness
Linfield
Hanover
Norwich
Sharon
Stockbridge
Bernard
Pomfret
Hartford
Canaan
Cardigan
New Chester
Lebanon
Enfield
Grafton
Bridgewater
Woodstock
Plainfield
Hereford
Waterqueechy Falls
Grantham
Alexandria
Emerils Town
Stevens
Canterbury
Barnstead
Gilmantown
Winipisioket Pond
Middle Town
New Town
Durham
Lebanon
Rochester
Chichester
Epsom
Barrington
Nottingham
Durham
Salash
Reading
Windsor
Cornish
Croydon
Sunnipee Pond
Heidlebourg
Contoocook
Ludlow
Cavendish
Weathersfield
Dantzick
Perrys Town
Rye Town
Penni cook
Rumford
Allens
Andover
Newport
No 4
No 5
No 6
No 7
Tods
New Hopkinton
Hanstead
Buckingham
Greenville
No 8
Hilsborough Town
New Concord
No 9
Lempster
Gotham
Sun cook
Bow
Chester
New Market
Epping
Exeter
Brentford
Thomlusson
No 1
Rockingham
Charles
Townshend
West minster
Upper Ashuelot
Peters burg
Coffs Town
New Boston
Derryfield
Kingstown
New Fane
Putney
Westmore land
Lower Ashuelot
Fulham
Peterborough
Canada to Salem
Sowhegan
East or Narragansett
No 3
No 6
London Derry
Newtown
Marlborough
Brattleborough
Chester Field
Ft Dummer
Canada to Halifax
Guildford
Hinsdale
Canada to New Sylvester
Litchfield
Merrimack
Groton
Dunstable
Preemet
Nottingham
Pelham
Methuen
Haverhill
Plaistow
Bradford
Andover
Tewksbury
Chelmsford
Billerica
Wilmington
Westford
Lunenburgh
Harvard
Lancaster
Leominster
Narragansett
Deerfield
Sunderland
Hatfield
Bernardston
Northfield
Townshend
Canada to Rosebury
Canada to New Ipswich
Canada to Dorchester
Canada to Peterborough
Province Lands
Merrimack or Stinking Town
Harry or Tings
Souhegan
Nashua
Concord
Bedford
Woburn
Stoneham
Medford
Malden
Lexington
Concord
Reading
Wilmington
Andover
Topsfield
Haverhill
Methuen
Bradford
Plaistow
Newtown
Londonderry
Kingstown
Epping
Exeter
Brentford
Chester
Durham
Rochester
Barrington
Nottingham
Epsom
Chichester
Barnstead
Canterbury
Gilmantown
Lebanon
Durham
Middle Town
New Town
Winipisioket Pond
Cockermouth
Plymouth
Holderness
Dorchester
Thetford
Lime
Linfield
Hanover
Norwich
Sharon
Stockbridge
Bernard
Pomfret
Hartford
Canaan
Cardigan
New Chester
Lebanon
Enfield
Grafton
Bridgewater
Woodstock
Plainfield
Hereford
Waterqueechy Falls
Grantham
Alexandria
Emerils Town
Stevens
Canterbury
Barnstead
Gilmantown
Salash
Reading
Windsor
Cornish
Croydon
Sunnipee Pond
Heidlebourg
Contoocook
Ludlow
Cavendish
Weathersfield
Dantzick
Perrys Town
Rye Town
Penni cook
Rumford
Allens
Andover
Newport
No 4
No 5
No 6
No 7
Tods
New Hopkinton
Hanstead
Buckingham
Greenville
No 8
Hilsborough Town
New Concord
No 9
Lempster
Gotham
Sun cook
Bow
Chester
New Market
Epping
Exeter
Brentford
Thomlusson
No 1
Rockingham
Charles
Townshend
West minster
Upper Ashuelot
Peters burg
Coffs Town
New Boston
Derryfield
Kingstown
New Fane
Putney
Westmore land
Lower Ashuelot
Fulham
Peterborough
Canada to Salem
Sowhegan
East or Narragansett
No 3
No 6
London Derry
Newtown
Marlborough
Brattleborough
Chester Field
Ft Dummer
Canada to Halifax
Guildford
Hinsdale
Canada to New Sylvester
Litchfield
Merrimack
Groton
Dunstable
Preemet
Nottingham
Pelham
Methuen
Haverhill
Plaistow
Bradford
Andover
Tewksbury
Chelmsford
Billerica
Wilmington
Westford
Lunenburgh
Harvard
Lancaster
Leominster
Narragansett
Deerfield
Sunderland
Hatfield
Bernardston
Northfield
Townshend
Canada to Rosebury
Canada to New Ipswich
Canada to Dorchester
Canada to Peterborough
Province Lands
Merrimack or Stinking Town
Harry or Tings
Souhegan
Nashua
Concord
Bedford
Woburn
Stoneham
Medford
Malden
Lexington

PROVINCE OF NEW HAMPSHIRE
MASSACHUSETTS
ESSEX
MIDDLESEX
Lime
Dorchester
Hanover
Cockermouth
Plymouth
Holdernes's Pond
Winipisioket
Round
Weber Town
Lovells Pond
Philips town
Arun
Canaan
Cardigan
New Chester
Enfield
Grafton
Alexandria
Grantham
Croydon
Sunnipee Pond
Heidlebourg
Cantoocook
Stevens
Fancrifs Town
Dantzick
Perrys Town
Rye Town
Newport
Greenville
Hopkinton
Hillsborough Town
New Concord
Gotham Town
Canterbury
Barnstead
Chichester
Epsom
Pennicook
Rumford
Atkens
Gilmantown
Middle Town
New Durham
Kings Wood
Lebanon
Berwick
Rochester
Barrington
Nottingham
Durham
Dover
Kittery
York
Cape Nidduk or Bald
York Nubbles
York R.
Gerrishs I.
Newcastle I.
Locks Point
Portsmouth
Rye
Exeter Bay
Greenland
Newington
Piskataqua Harbor
Isles of Sholes
Hampton
Great Boars Head
Hampton R.
Southampton
Newtown
Kingstown
Stratham
Exeter
Brentford
Epping
Market
New
Chester
Deerfield
London Derry
Sowhegan
East or Narragansett
Narragansett No 5
Litchfield
Merrimak
Dunstable Precinct
Hampstead
Notingham
Pelham
Methuen
Haverhill
Amsbury
Salisbury
Merrimak R.
Plumb Island
Newbury
Ipswich R.
Ipswich
Rowley
Bradford
Andover
Topsfield
Wenham
Gloucester
Cape Ann Harbor
Beverly
Salem
Marblehead
Wilmington
Middleton
Reading
Tewksbury
Chelmsford
Groton
Townshead
New Ipswich
Canada to Dorchester
Canada to Rowley
Canada to Salem
Canada to Peterborough
Canada to Ipswich
Peterborough
Monadnock Hills
Peters burg
Lancaster
Leominster
Harvard
Westfield
Bedford
Woburn
Stoneham
Medford
Malden
Lexington
Concord R.
Merrimak or Sturgeon R.
Harry or Tings
Pemigewasset R.
Merrimack branch
Contoocook R.
Suncook R.
Piskataqua or Salmon R.
Cocheco R.
Isles R.
Souhegan R.
Nashua R.
Concord R.
Shawshin R.
Ipswich R.
Mystic R.
Charles R.
Lamprey R.
Oyster R.
Bellamy R.
Piscataqua R.
Kennebeck R.
Androscoggin R.
Saco R.
Androscoggin Lake
Umbagog Lake
Connecticut Lake
Pond
Mountain
Hills
Falls
Bay
Harbor
Ferry
Bridge
Meeting House
Great Works
Tatnuck Hills
Agamenticus Hill
Champegan Falls
Two Hill Brook
Pollukkaway Mt
Pawtuckaway Mt
Kingston Mt
Pawtuckaway Pond
Massabesic Pond
Amoskeag Falls
Souhegan Falls
Nashua Falls
Pantucket Falls
Great Falls
Merrimack Falls
Hunkins Falls
Mitchells Falls
Pawtucket Falls
Humphreys Rocks
Half Way Rock
Bellerica
Billerica or Shawshin
Pantucket
Nashaway Pond
Nashua Pond
Chelmsford
Groton
Lunenburgh
Narragansett No 1
Narragansett No 2
North East District
North West District
Farms
Great Hill
Pleasant
Rochdale
Great Meadow
Lime
Lyman Meadow
Beaver Pond
Long Pond
Squam
Wenham Pond
Ipswich
Rowley
Andover
Topsfield
Middleton
Reading
Wilmington
Tewksbury
Chelmsford
Groton
Townshead
Lunenburgh
Harvard
Westfield
Bedford
Woburn
Stoneham
Medford
Malden
Lexington
Concord
Marblehead
Salem
Beverly
Gloucester
Cape Ann
Isles of Sholes
Hampton
Great Boars Head
Hampton R.
Southampton
Newtown
Kingstown
Stratham
Exeter
Brentford
Epping
Market
Chester
Deerfield
London Derry
Sowhegan
East or Narragansett
Litchfield
Merrimak
Dunstable Precinct
Hampstead
Notingham
Pelham
Methuen
Haverhill
Amsbury
Salisbury
Merrimak R.
Plumb Island
Newbury
Ipswich R.
Ipswich
Rowley
Bradford
Andover
Topsfield
Wenham
Gloucester
Cape Ann
Beverly
Salem
Marblehead
Wilmington
Middleton
Reading
Tewksbury
Chelmsford
Groton
Townshead
Lunenburgh
Harvard
Westfield
Bedford
Woburn
Stoneham
Medford
Malden
Lexington
Concord
Marblehead
Salem
Beverly
Gloucester
Cape Ann
Isles of Sholes
Hampton
Great Boars Head
Hampton R.
Southampton
Newtown
Kingstown
Stratham
Exeter
Brentford
Epping
Market
Chester
Deerfield
London Derry
Sowhegan
East or Narragansett
Litchfield
Merrimak
Dunstable Precinct
Hampstead
Notingham
Pelham
Methuen
Haverhill
Amsbury
Salisbury
Merrimak R.
Plumb Island
Newbury
Ipswich R.
Ipswich
Rowley
Bradford
Andover
Topsfield
Wenham
Gloucester
Cape Ann
Beverly
Salem
Marblehead
Wilmington
Middleton
Reading
Tewksbury
Chelmsford
Groton
Townshead
Lunenburgh
Harvard
Westfield
Bedford
Woburn
Stoneham
Medford
Malden
Lexington
Concord
Marblehead
Salem
Beverly
Gloucester
Cape Ann
Isles of Sholes
Hampton
Great Boars Head
Hampton R.
Southampton
Newtown
Kingstown
Stratham
Exeter
Brentford
Epping
Market
Chester
Deerfield
London Derry
Sowhegan
East or Narragansett
Litchfield
Merrimak
Dunstable Precinct
Hampstead
Notingham
Pelham
Methuen
Haverhill
Amsbury
Salisbury
Merrimak R.
Plumb Island
Newbury
Ipswich R.
Ipswich
Rowley
Bradford
Andover
Topsfield
Wenham
Gloucester
Cape Ann
Beverly
Salem
Marblehead
Wilmington
Middleton
Reading
Tewksbury
Chelmsford
Groton
Townshead
Lunenburgh
Harvard
Westfield
Bedford
Woburn
Stoneham
Medford
Malden
Lexington
Concord
Marblehead
Salem
Beverly
Gloucester
Cape Ann

Y O R K
Southaks I.
Wood Islands
Winter Harbor
Sawko Bay
Timber I.
C. Porpus
Arundel
Philips town
Wells town
Wells Bay
C. Nidduk R.
York
Cape Nidduk or Bald Head
York Nubbles
York R.
Boon I.
Rocks
Gerrishs I.
Piskataqua Harbor
Newcastle I.
Locks Point
Isles of Sholes
Great Boars Head
Hampton R.
Salisbury Pt
Merrimak R.
Plumb Island
Ipswich R.
Ipswich
Pidgeon Hill
Sandy Cove
Wenham
Gloucester
Cape Ann
Cape Ann Harbor
Beverly
Marblehead
MASSACHUSETS
OCEAN
JEFFERYS LEDGE
Observations on which this Map is grounded.
Boston 42° 23'
New York 40° 43'
London 71° 0' 33° 25' Pownall 700
74° 4' 30° 29' Burnet 7
Kouektikut is taken chiefly from the Survey of Gardner and Kellock, made in 1737.
The Massachusets and Rhode Island from particular Surveys, Plans and Charts.
New Hampshire from the Surveys of Mitchell and Hazen in 1750, especially the last.
The Coast from Cape Elizabeth Eastward and the River Kennebek from the Survey made by order of Governor Shirley in 1754.
Long Island, New York Harbor, and Course of Hudson's River, to Lydius or Nicholsons Fort, are laid down from very large and particular Surveys with that of Hazen and other.
Wood Creek with St Sacrament and part of Champlain Lake, from a French Survey.
The Lands granted by Massachusets Bay Province but not since determined to be within the Province of New Hampshire are shaded by Purple.
EXPLANATION
R or Rr ... Brook or Branch
C or Cr ... Creek
Cur ... Current or River
P ... Pond
Pt ... Point
R ... River or Run
I ... Island
Is ... Islands
Rocks and Rocks of Water
Land Mark or the Meeting house or the Town or Township
Englsh Habitations
Indian Habitations
Bay Broke Lat & Long observed
The Setting of the Tide

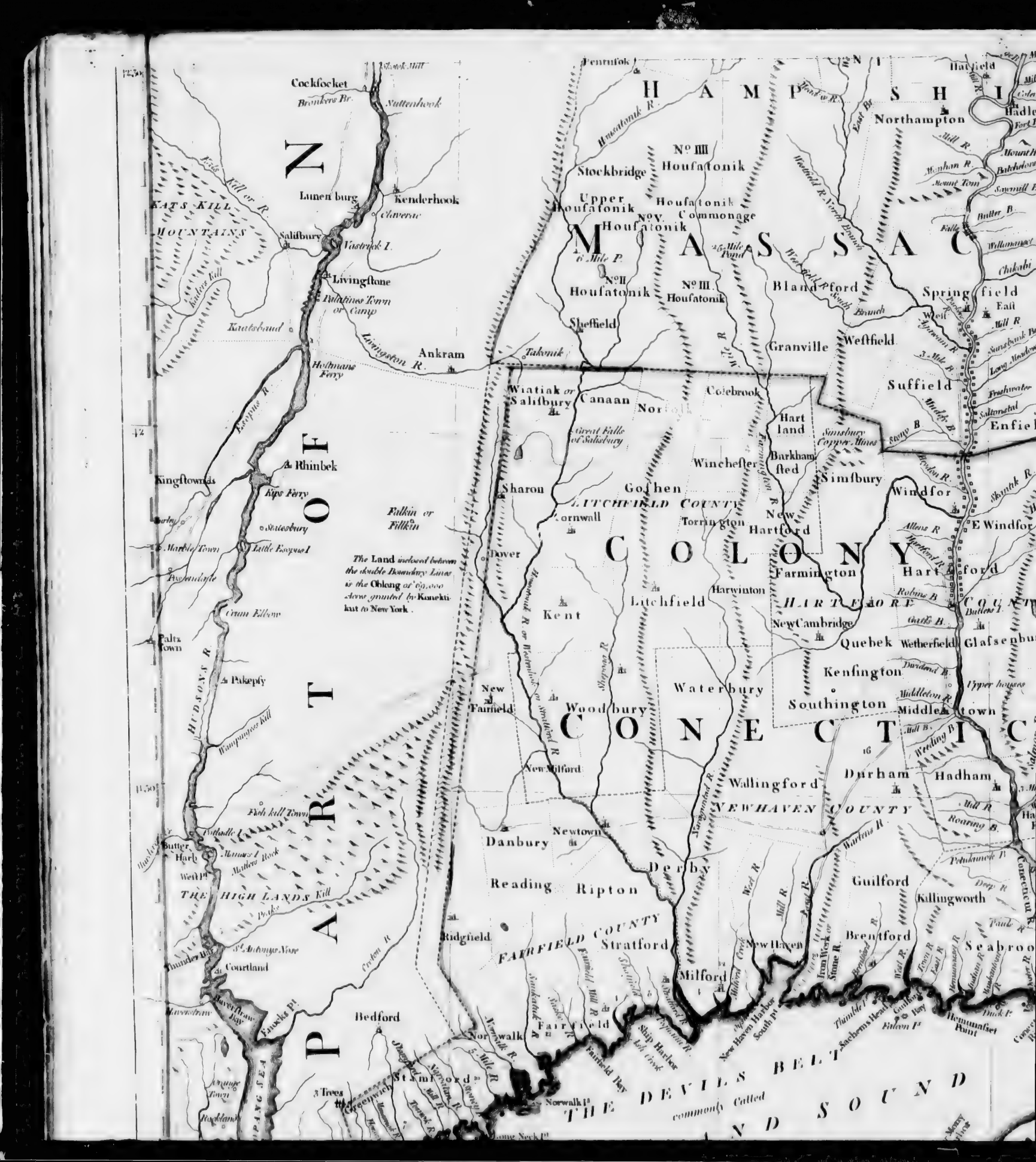
Cockfocket
Brinkers Br.
Nutten hook
Lunenburg
Kenderhook
Claverac
Salisbury
Vastrick I.
Livingstone
Palatines Town or Camp
Kaatsband
Ankram
Hoffmans Ferry
Rhinbek
Kingstown
Kips Ferry
Skatesbury
Little Esopus I
Pawlingtyle
Crum Pillow
Paltz Town
Pakepsy
Wappingers Kill
Fish kill Town
Butter Hark
Matthews Rock
THE HIGH LANDS
Courtland
Haverstraw Bay
Tarrytown
Bedford
Stamford
Greenwich
Rocklands
Orange Town
3 Trees
Norwalk
Norwalk R.
Fairfield
Ship Harbor
Fairfield Bay
Milford
New Haven Harbor
South pt
Thimble I
Sachems Head
Guilford Bay
Eilon I
Hammonasset Point
Stratford
Ridgfield
Reading
Ripton
Danbury
Newtown
Derby
New Milford
Woodbury
New Fairfield
Kent
Litchfield
Harwinton
Torrington
Sharon
Goshen
Cornwall
Dover
Canaan
Salisbury
Wiatink or
Great Falls of Salisbury
Sheffield
Stockbridge
Upper Housatonik
Housatonik
Nov. Housatonik
No III
No II
No III
6 Mile P.
6 Mile Pond
Housatonik R.
Westfield R. North Branch
Westfield R. South Branch
Farmington R.
Hartland
Barkhamsted
Winchester
Colebrook
Norfolk
Granville
Bland Pford
Westfield
Suffield
Simsbury
Simsbury Copper Mines
Windsor
New Hartford
Farmington
Waterbury
Southington
Kenfington
Quebek
New Cambridge
Wetherfield
Glafsenbu
Middletown
Durham
Hadham
Wallingford
Newhaven
Brentford
Killingworth
Seabroo
Northampton
Hadle
Mount Tom
Mill R.
Meadow R.
Willimansett
Chicabi
Springfield
East
West
Agawam R.
Freshwater
Saltonstal
Enfiel
Allens R
Hartford R
Robins B
Bulles I
Gulls B.
Durdent B.
Middleton R.
Upper houses
Hall B.
Wedding B
Mill R
Roaring B.
Pequannock R.
Deep R.
Paug R.
Farmington R.
Mad R.
Iron Works
Stone R.
Beaver Brook
Hall R.
Town R.
East R.
Indian R.
Wepawaug R.
Housatonik R.
Housatonik R. or Westenhuck or Stratford R.
Shepaug R.
Pomperaug R.
Naugatuck R.
Saugatuck R.
Saugatuck Hill R.
Norwalk R.
Mill R.
Ferry R.
Turnpike
Fairfield Hill R.
Ash Creek
Pequonnock R.
Cedar R.
Kaats Kill or R.
Kaatskill Mountains
Esopus R.
Hudsons R.
Rondout Creek
Wallkill R.
Shawangunk Mountains
Shawangunk R.
Ramapo R.
Pocantico R.
Croton R.
Byram R.
Mamaroneck R.
Sawmill R.
Bronx R.
Harlem R.
Long Neck Pt.
Kill R.
Mill R.
Mill R.
M

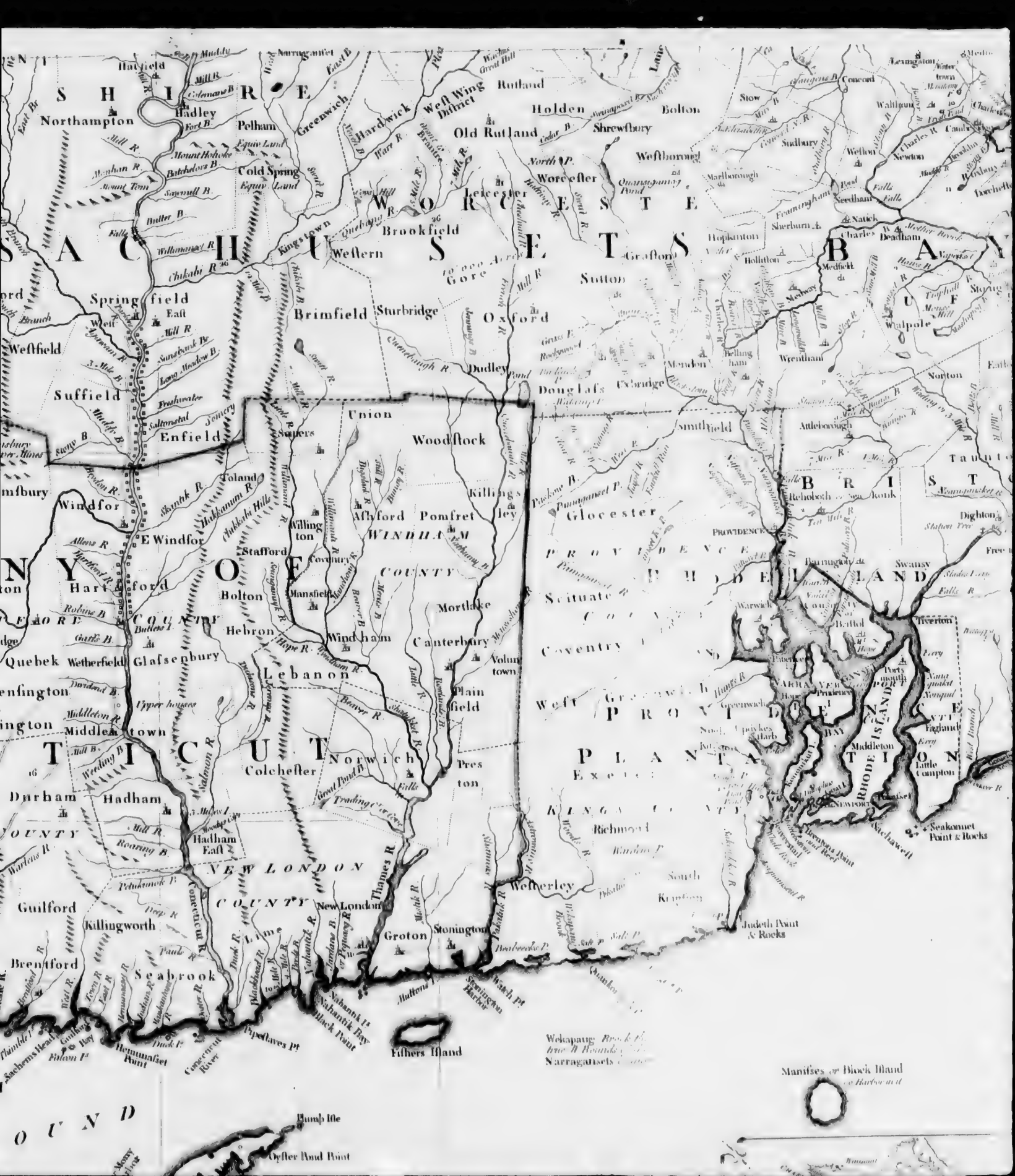
Northampton
Hadley
Hatfield
Pelham
Greenwich
Hardwick
West Wing District
Rutland
Holden
Bolton
Old Rutland
Shrewsbury
Worcester
Westborough
Leicester
Brookfield
Western
Kingstown
Grafton
Sutton
Oxford
Springfield
East
West
Brimfield
Sturbridge
Westfield
Suffield
Enfield
Union
Woodstock
Windsor
E Windsor
Stafford
Willington
Ashford
Pomfret
Killingsley
Hartford
Bolton
Hebron
Windham
Canterbury
Mortlake
Lebanon
Glastenbury
Quebek
Wetherfield
Middletown
Colchester
Norwich
Plainfield
Preston
Durham
Hadham
Hadham East
Guilford
Killingworth
Brentford
Seabrook
New London
Thames R.
Groton
Stonington
Wetherley
Richmond
Exeter
Glocester
Scituate
Coventry
Warwick
Providence
Pawtuxet
Pawtucket
Cranston
Johnston
Smithfield
Attleborough
Norton
Taunton
Dighton
Rehoboth
Seekonk
Swansy
Barrington
Bristol
Warren
Newport
Portsmouth
Middleton
Little Compton
Tiverton
Meadon
Douglass
Uxbridge
Wrentham
Walpole
Medfield
Dedham
Natick
Sherburn
Hopkinton
Hollliston
Framingham
Needham
Sudbury
Weston
Newton
Waltham
Stow
Concord
Lexington
Charlestown
Boston
Roxbury
Dorchester
Milton
Braintree
Weymouth
Hingham
Cohasset
Scituate
Marshfield
Duxbury
Plymouth
Sandwich
Barnstable
Yarmouth
Falmouth
Nantucket
Martha's Vineyard
Gay Head
Cape Cod
Buzzards Bay
Vineyard Sound
Nantucket Sound
Block Island
Fishers Island
Narragansets
Seakonnet Point & Rocks
Judeth Point & Rocks
Brenton's Point
Connecticut River
Thames R.
Quinebaug R.
Shetucket R.
Willimantic R.
Natchaug R.
Mount Hope
Mount Tom
Mount Holyoke
Equiv Land
Cold Spring
Batchelors B.
Sawmill B.
Butter B.
Williamsett R.
Chikabi R.
Spring Brook
Long Meadow B.
Freshwater
Saltmarsh
Scenery
Muddy B.
Stony B.
Broad Brook
Allens R.
Hurlbut R.
Robins B.
Cattle B.
Davidson B.
Middleton R.
Upper houses
Mill B.
Weeding B.
Roaring B.
Warlens R.
Pataconck R.
Deep R.
Paul R.
Duck R.
Blackhead R.
Yahaunk R.
Yahaunk Is
Yahaunk Bay
Black Point
Pequatoes pt
Hemmanasset Point
Gulfbay
Sachems Head
Thimble I
Falcon Pt
Duck Pt
Stonington Harbor
Pawcatuck R.
Wekapaug
Hump Isle
Oyster Pond Point
Manisses or Block Island
Harbor and
Mill R.
Coleman's B.
Fort B.
Menhan R.
Mill R.
Sawmill B.
Butter B.
Williamsett R.
Chikabi R.
Kingstown
Quinebaug R.
Mill R.
Sawmill B.
Long Meadow B.
Freshwater
Saltmarsh
Scenery
Muddy B.
Stony B.
Broad Brook
Allens R.
Hurlbut R.
Robins B.
Cattle B.
Davidson B.
Middleton R.
Upper houses
Mill B.
Weeding B.
Roaring B.
Warlens R.
Pataconck R.
Deep R.
Paul R.
Duck R.
Blackhead R.
Yahaunk R.
Yahaunk Is
Yahaunk Bay
Black Point
Pequatoes pt
Hemmanasset Point
Gulfbay
Sachems Head
Thimble I
Falcon Pt
Duck Pt
Stonington Harbor
Pawcatuck R.
Wekapaug
Hump Isle
Oyster Pond Point
Manisses or Block Island
Harbor and
Mill R.
Coleman's B.
Fort B.
Menhan R.
Mount Holyoke
Mount Tom
Equiv Land
Cold Spring
Batchelors B.
Sawmill B.
Butter B.
Williamsett R.
Chikabi R.
Kingstown
Quinebaug R.
Mill R.
Sawmill B.
Long Meadow B.
Freshwater
Saltmarsh
Scenery
Muddy B.
Stony B.
Broad Brook
Allens R.
Hurlbut R.
Robins B.
Cattle B.
Davidson B.
Middleton R.
Upper houses
Mill B.
Weeding B.
Roaring B.
Warlens R.
Pataconck R.
Deep R.
Paul R.
Duck R.
Blackhead R.
Yahaunk R.
Yahaunk Is
Yahaunk Bay
Black Point
Pequatoes pt
Hemmanasset Point
Gulfbay
Sachems Head
Thimble I
Falcon Pt
Duck Pt
Stonington Harbor
Pawcatuck R.
Wekapaug
Hump Isle
Oyster Pond Point
Manisses or Block Island
Harbor and

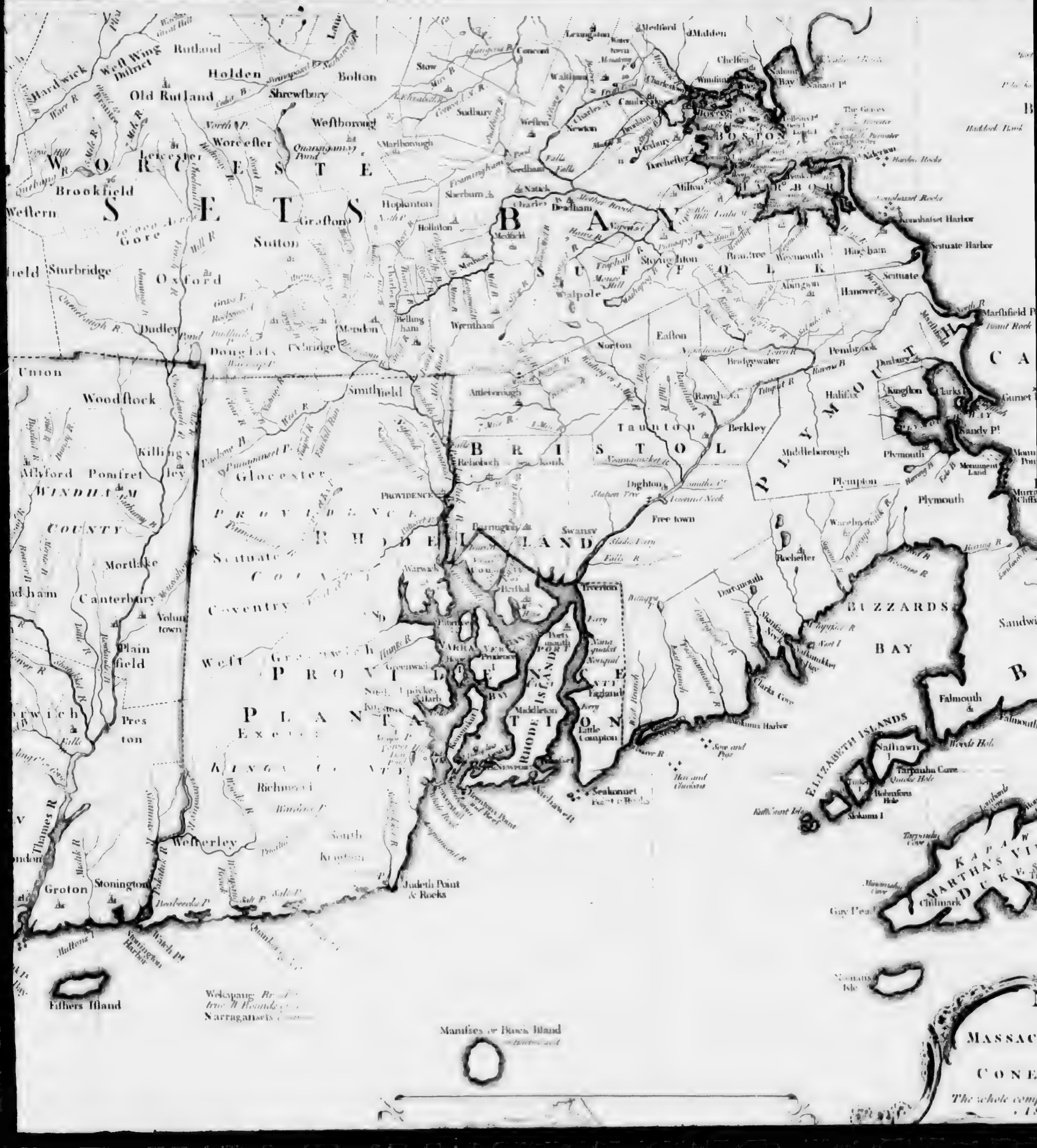
Rutland
Holden
Bolton
Old Rutland
Shrewsbury
Westborough
Worcester
Leicester
Brookfield
Western
Hopkinton
Grafton
Sutton
Oxford
Sturbridge
Dudley
Douglas
Uxbridge
Union
Woodstock
Smithfield
Killingly
Pomfret
Windham
County
Mortlake
Canterbury
Coventry
Plainfield
Preston
Richmond
Westerly
Stonington
Groton
Thames R
Fishers Island
Providence
Rhode Island
Bristol
Warren
Barrington
Swansy
Tiverton
Little Compton
Middleton
Newport
Seakonnet
Judeth Point & Rocks
Boston
Roxbury
Dorchester
Milton
Braintree
Weymouth
Hingham
Scituate Harbor
Scituate
Hanover
Abington
Stoughton
Walpole
Medfield
Wrentham
Norton
Easton
Bridgewater
Taunton
Berkley
Middleborough
Halifax
Kingston
Plymouth
Sandy Pt
Duxbury
Marshfield
Pembroke
Rochester
Dartmouth
Buzzards Bay
Falmouth
Nashawn I
Elizabeth Islands
Martha's Vineyard
Chilmark
Gay Head
Cuttyhunk
Sakonnet Point
Clarks Cove
Nashawn Harbor
Manisses or Block Island
Massachusetts
Cape Cod

BAY
Barren Bank
CAPE CODD
Race Pt
Province J
Cape Codd Harbor
Head of Pamet
CAPE CODD BAY
Belinsgate
Belinsgate Pt
Silver Springs
Marshfield Point
Hunt Rock
Scituate Harbor
Scituate
Hanover
Duxbury
Kingston
Clarks I
Gurnet Point
Sandy Pt
Plymouth
Monument Point
Monument Land
BARNSTABLE BAY
Eastham
Harwich
Plymouth
Murrays Cliffs
Yarmouth
Barnstable
Bass Creek
Sandwich
BUZZARDS BAY
Oyster River Bay
Old Rose and Crown
Falmouth
Falmouth Bay
Woods Hole
Tarpaulin Cove
Cape Poge
MARTHA'S VINEYARD
DUKES COUNTY
Tisbury
Chilmark
Muskeget I
Sherburn
NANTUKKET I and COUNTY
New Rose and Crown
NANTUKKET
A MAP of
the most INHABITED part of
NEW ENGLAND
containing the PROVINCES of
MASSACHUSETS BAY and NEW HAMPSHIRE
with the COLONIES of
CONECTICUT AND RHODE ISLAND.
Divided into Counties and Townships:
The whole composed from Actual Surveys and its Situation adjusted by
ASTRONOMICAL OBSERVATIONS.

Litchfield
Kent
New Cambridge
Quebek
Wetherfield
Glafsenbury
Kenfington
Waterbury
Southington
Middletown
New Fairfield
Woodbury
New Milford
Wallingford
Durham
Hadham
Danbury
Newtown
Derby
Reading
Ripton
Guilford
Killingworth
Ridgfield
Stratford
New Haven
Brentford
Seabrook
Milford
Courtland
Bedford
Norwalk
Fairfield
Stamford
Greenwich
Rye
Elizabeth Pt
Patricks Islands
Mamera Neck
E. Chester
W. Chester
Hog Neck
Horse Neck
Eatons Neck
Cranes Point
Sharp Point
Fish Pond
Southhold
Shelter Island
Ram Head
Hogsneck
Robins Isle
Parmiters Point
Brandon
Huntingdon
Oyster Bay
Hempstead
HEMPSTEAD PLAINS
Diana
Mutlatto Cove
Bedford
Unecht
Tamaca Bay
Norwalk Pt
Long Neck Pt
Sachems Head
Thimble I.
Gallows Bay
Falcon Pt
Hemmanasset Point
Ship Harbour
Fairfield Bay
Saugatuck R.
Norwalk R.
Stamford R.
Mianus R.
Byram R.
Blind Brook
Connecticut River
Duck R.
Pipestave
Hudsons R.
Palatine Town
Palsy
Fish kill Town
Butter Harb
Well Pt
Thunder Hill
Mianus I
Mothers Rock
Peaks
Wampingoes Kill
Croton R.
Bronx R.
Harlaem R.
Mill R.
East R.
West R.
Iron Works or Stone R.
Town R.
Hammonasset R.
Indian R.
Menunkatuck R.
Pattaquack R.
Paug R.
Deep R.
Pistaquonk R.
Saltonstonk R.
Mill R.
Rearing R.
Weeding B.
Middleton R.
Upper houses
Davidend R.
Gaffs B.
Ballers I.
Robins B.
Hebro
Col
Hadham East
Petuknuck P.
Connecticut R.
Salmon R.
Tarrywind R.
Warlins R.
Sheppeag R.
Housatonick or Stratford R.
Still R.
Sasqua R.
Pequanot R.
Ash Creek
Milford Creek
Indian Neck
Thimble I.
Falcon I.
Duck I.
Sachems Head
Gallows Bay
Hammonasset Point
Connecticut River
Ship Harbour
Fairfield Bay
Saugatuck R.
Norwalk R.
Stamford R.
Mianus R.
Byram R.
Blind Brook

Mortlake
Canterbury
Hebron
Windham
Glafsenbury
Wetherfield
Lebanon
Middletown
Middletown
Upper houses
Colchester
Norwich
Hadham
Hadham East
Preston
Trading Cove
Great Pond
Richmond
Westerly
New London
Killingworth
Connecticut R.
Thames R.
Groton
Stonington
Seabrook
Saybrook Pt
Hemmanasset Point
Fishers Island
Watch Pt
Judeth Point & Rocks
Seakonnet Point & Rocks
Point Judith
Newport
Bristol
Warwick
Tiverton
Little Compton
Dartmouth
Westport
Dighton
Rehoboth
Swansea
Taunton
Berkley
Freetown
Fall River
Somerset
Dighton
Rehoboth
Attleborough
Seekonk
Providence
Pawtuxet
Warwick
Greenwich
East Greenwich
North Kingstown
Wickford
Newport
Portsmouth
Middletown

Coventry
Volun town
Plain field
Pres ton
Norwich
Thames R
London
Groton
Stonington
Fishers Island
Westerly
Richmond
Kingston
South
Rhode Island
Middleton
Little Compton
Seaconnet Point & Rocks
Judith Point & Rocks
Block Island
Narragansets
Buzzards Bay
Falmouth
Elizabeth Islands
Nathawn
Tarpaulin Cove
Robinsons Hole
Naushon I
Martha's Vineyard
Chilmark
Gay Head
Oyster Pond
Montuk Point
Nantucket
Massachusetts
A Plan of Boston Harbor from an Accurate Survey
Boston
Dorchester
Hingham
A Scale of Miles
SCALE
English Thirty Leagues go to a Degree
English Miles 69½ to a Degree
54
55
55 30

A CHAP of the moſt INHABITED part of NEW ENGLAND containing the PROVINCES of MASSACHUSETS BAY and NEW HAMPSHIRE with the COLONIES of CONECTICUT and RHODE ISLAND.

Divided into Counties and Townſhips:

The whole compoſed from Actual Surveys and its Situation adjuſted by ASTRONOMICAL OBSERVATIONS.

BUZZARDS BAY

Sandwich

Barnſtable

Yarmouth

Hallets Mille

Barnſtable

Bass Creek

Oyſter River Bay

Falmouth

Falmouth Bay

Woods Hole

Nathawn I.

Tarpaulin Cove

Quicks Hole

Robinſons Hole

Naſhawn I

Cape Poge

Old Town Harbor

Edgartown

Lambards Cove

Weaver's Cove

Tarpaulin Cove

KAPAWOCK or MARTHAS VINEYARD COUNTY

DUKES

Fishbury

Chilmark

Vineyard Sound

Muſkeget I.

Sherburn

NANTUKKET I and COUNTY

Old Roſe and Crown

New Roſe and Crown

NANTUKKET SHOALS

NEW ENGLAND

41

42

42.30

51.30

70.30

69.30

68

67.30

67

66.30

66

65.30

65

64.30

64

63.30

63

62.30

62

61.30

61

60.30

60

59.30

59

58.30

58

57.30

57

56.30

56

55.30

55

54.30

54

53.30

53

52.30

52

51.30

November 29 1774. Publiſhed according to Act by Thos Jefferys Geographer to His Royal Highneſs the Prince of Wales near Charing Cross

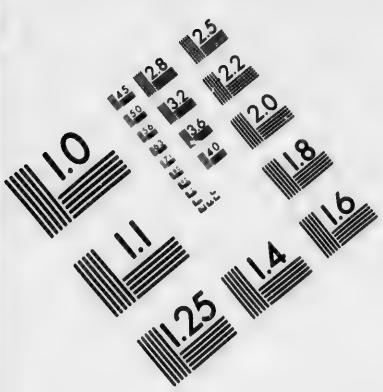

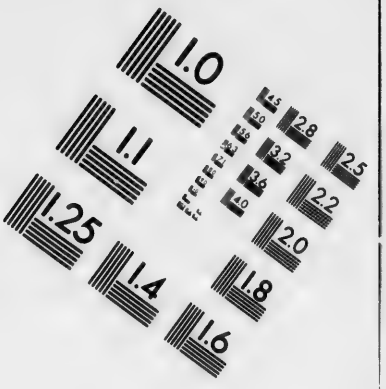

IMAGE EVALUATION TEST TARGET (MT-3)

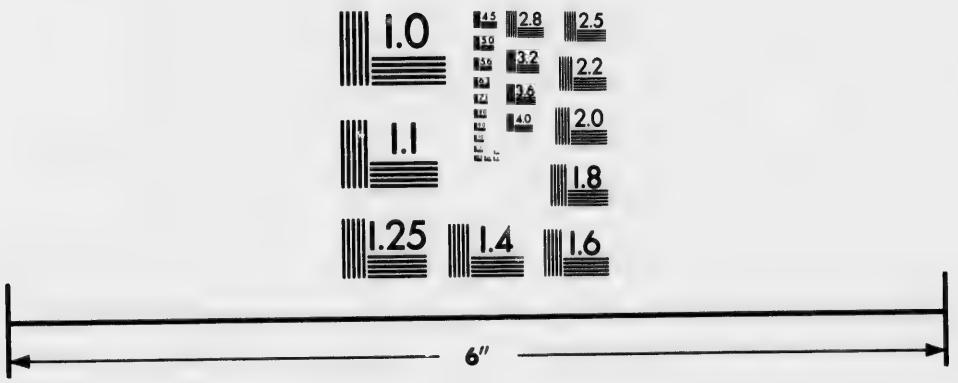

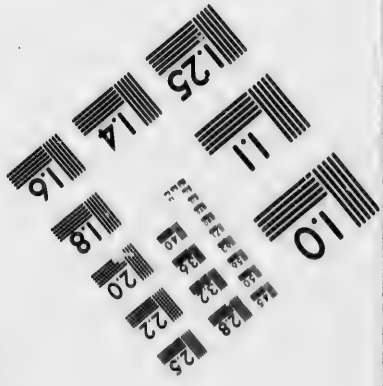

Photographic Sciences Corporation

23 WEST MAIN STREET
WEBSTER, N.Y. 14580
(716) 872-4503

2.5
2.8
2.2
3.2
3.6
2.0
1.8
1.0
1.1
1.25
1.4
1.6

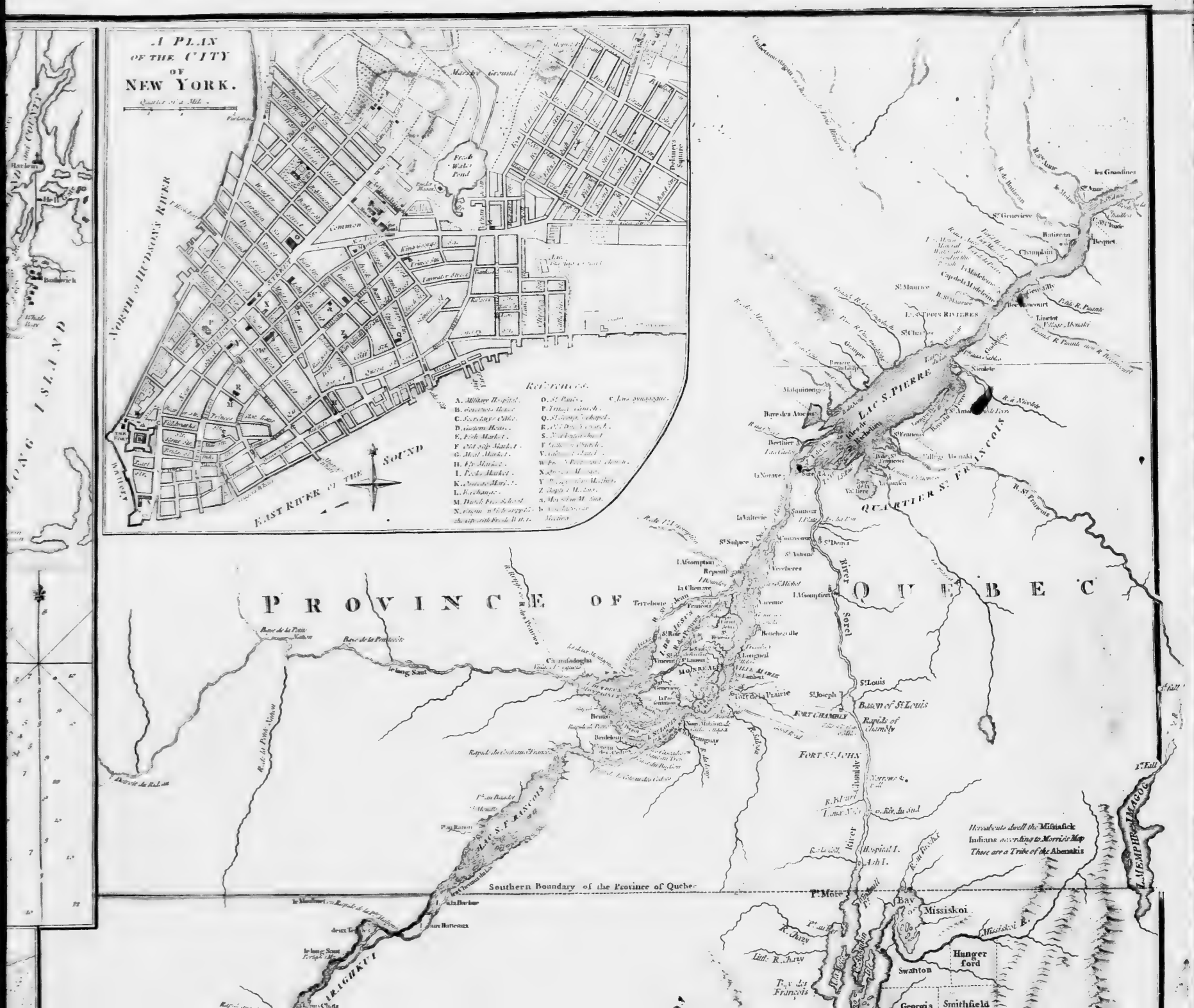
A PLAN
OF THE CITY
OF
NEW YORK.
Quarter of a Mile
Market Ground
Fresh Water Pond
Delancey's Square
Common
NORTH or HUDSON'S RIVER
EAST RIVER or the SOUND
References.
A. Military Hospital.
B. Governor's House
C. Secretary's Office.
D. Custom House.
E. Fish Market.
F. Old Slip Market.
G. Meat Market.
H. Ely Market.
I. Peck's Market.
K. Corn & Meal Market.
L. Exchange.
M. Dutch Free School.
O. St. Paul's.
P. Trinity Church.
Q. St. George's Chapel.
R. Old Dutch Church.
S. Presbyterian Meet.
T. Episcopal Church.
V. Lutheran Church.
W. Presbyterian Church.
X. Quaker's Meeting.
Y. Independent Meeting.
Z. Baptist Meeting.
a. Moravian Meeting.
b. Universalist Meeting
PROVINCE OF QUEBEC
LAC S. PIERRE
QUARTIER ST. FRANÇOIS
River Sorel
FORT CHAMBLY
Rapids of Chambly
FORT ST. JOHN
St. Louis
St. Joseph
Basin of St. Louis
Southern Boundary of the Province of Quebec
Hereabouts dwell the Mississick Indians according to Morris's Map These are a Tribe of the Abenakis
Missiskoi
Missiskoi R.
Hunger ford
Swanton
Georgia
Smithfield
LONG ISLAND
ARIGHKUT

Southern Boundary of the Province of Quebec
COUGHSAGHRAGE
OR THE
BEAVER HUNTING COUNTRY OF THE CONFEDERATE INDIANS
The Confederates called by the French Iroquois, Surrendered this Country to the English at Albany the 19th of July 1701, and the cession was confirmed the 14th of September 1724.
It belongs to New York and is full of Swamps Lakes Rivers and Drowned Lands; a Long Chain of Snowy Mountains, which are seen from Lake Champlain, runs thro the whole Tract North and South. This Country is not only uninhabited but even Unknown except towards the South where several Grants have been made since the Peace.
LAKE CHAMPLAIN
RIVER ST. LAURENCE OR CADARAQUI
LAS MILLE ISLES
Crown Point
Ticonderoga
Skenesborough
Fort George
Fort Anne
Wells
Tinmouth
Clarendon
Shrewsbury
Rutland
Castleton
Poultney
Pittsford
Hubbardton
Sudbury
Orwell
Whiting
Middlebury
Salisbury
Addison
Bridport
Corentry
Weybridge
Newhaven
Panton
Pocock
Ferresbourg
Charlottesbourg
Shelburn
Burlington
Colchester
Essex
Westford
Fairfax
Fairfield
Georgia
Swanton
Hungerford
Missiskoi
Underhill
Jericho
Mansfield
Williston
Bolton
Stow
Waterbury
Worcester
Duxbury
Moretown
Berlin
Middlesex
Montpelier
Barnet
Peacham
Topsham
Wood bury
Conith
Eastham
Maldon
Fairlee
Tunbridge
Strafford
Thetford
Lisfield
Sharon
Norwich
White River Falls
Stockbridge
Bernard
Pomfret
Woodstock
Bridgewater
Reading
Windsor
Weathersfield
Ludlow
Cavendish
Waling ford
Salisbury
Mancton
Bay de Missiskoi
Hospital I.
Ash I.
Hunger ford
Smithfield
Whitwood
St Albans
Milton
Westford
Colchester
Underhill
Jericho
Mansfield
Burlington
Williston
Bolton
Stow
Shelburn
St George
New Huntington
Waterbury
Worcester
Charlottes bourg
Durxbury
Moretown
Ferresbourg
Mancton
Pocock
Panton
Weybridge
Newhaven
Crown Point
Addison
Bridport
Corentry
Middle bury
Salis bury
Topsham
Wood bury
Conith
Eastham
Maldon
Fairlee
Tunbridge
Strafford
Thetford
Lisfield
Sharon
Norwich
White River Falls
Stockbridge
Bernard
Pomfret
Woodstock
Bridgewater
Reading
Windsor
Weathersfield
Ludlow
Cavendish
Waling ford
Tin mouth
Wells
Clarendon
Shrewsbury
Rutland
Castleton
Poultney
Pittsford
Hubbardton
Sudbury
Orwell
Whiting
Middlebury
Salisbury
Addison
Bridport
Corentry
Weybridge
Newhaven
Panton
Pocock
Ferresbourg
Charlottesbourg
Shelburn
Burlington
Colchester
Essex
Westford
Fairfax
Fairfield
Georgia
Swanton
Hungerford
Missiskoi
Underhill
Jericho
Mansfield
Williston
Bolton
Stow
Waterbury
Worcester
Duxbury
Moretown
Berlin
Middlesex
Montpelier
Barnet
Peacham

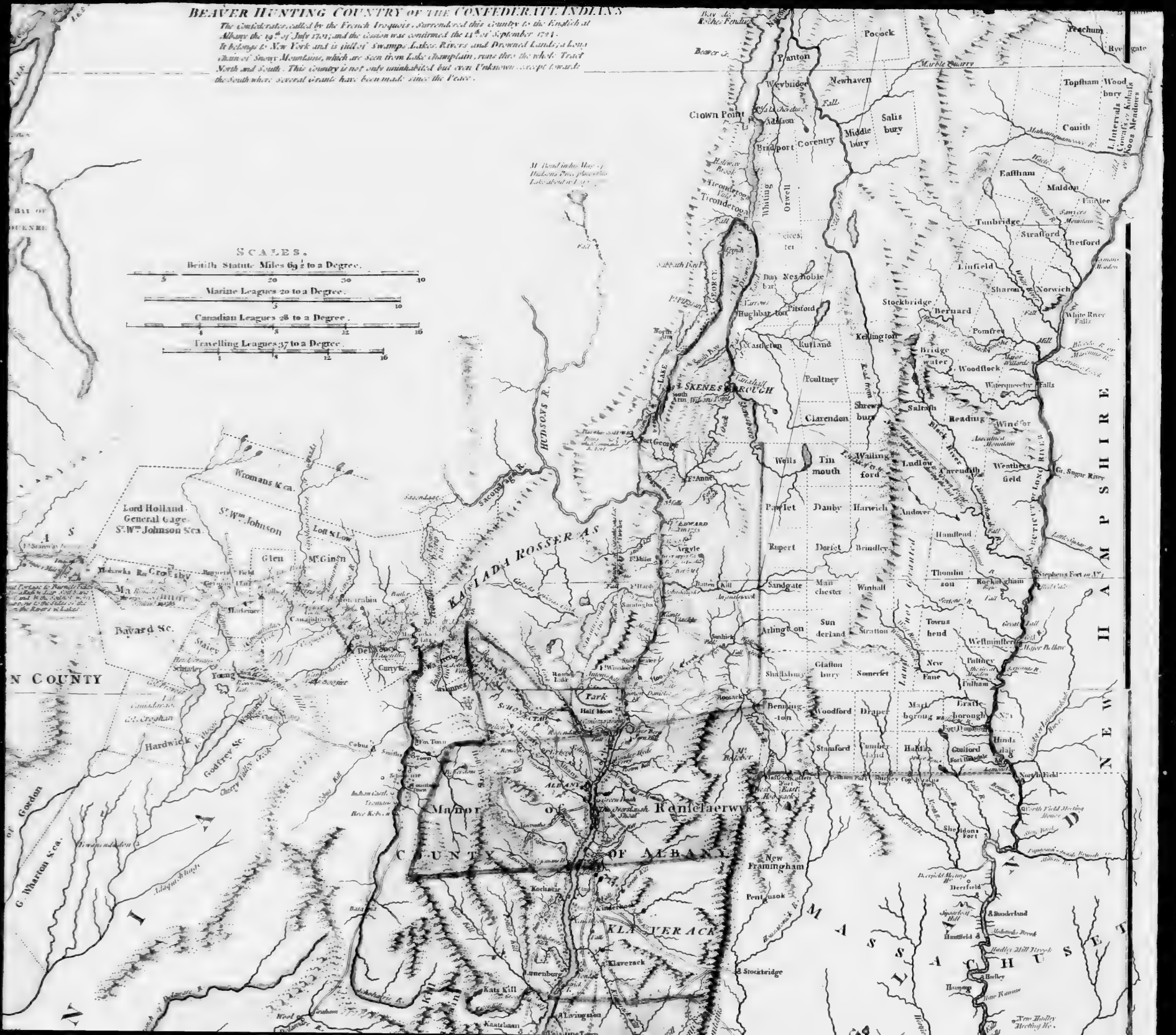
BEAVER HUNTING COUNTRY OF THE CONFEDERATE INDIANS
The Confederates called by the French Iroquois, Surrendred this Country to the English at Albany the 19th of July 1701; and the Cession was confirmed the 11th of September 1724.
It belongs to New York and is full of Swamps Lakes Rivers and Drowned Lands; a Long chain of Snowy Mountains, which are seen from Lake Champlain, runs thro the whole Tract North and South. This Country is not only uninhabited but even Unknown except towards the South where several Grants have been made since the Peace.
SCALES.
British Statute Miles 69½ to a Degree.
Marine Leagues 20 to a Degree.
Canadian Leagues 28 to a Degree.
Travelling Leagues 37 to a Degree.
Crown Point
Ticonderoga
Skenesborough
Fort George
Fort Anne
Fort Edward
Albany
Manor of Renselaerwyck
Kaiadarosseras
Hudsons R.
Lake George
Lake Champlain
Bay de Chaleurs
Bay of Quenre
Pocock
Panton
Weybridge
Newhaven
Addison
Middlebury
Salisbury
Bridport
Corentry
Whiting
Orwell
Topsham
Woodbury
Conith
Easthham
Maldon
Tunbridge
Strafford
Thetford
Linfield
Sharon
Norwich
White River Falls
Stockbridge
Bernard
Pomfret
Hughbarton
Pittsford
Castleton
Rutland
Kellington
Bridgewater
Woodstock
Poultney
Shrewsbury
Salisbury
Reading
Windsor
Clarendon
Wells
Tinmouth
Wallingford
Ludlow
Cavendish
Westminster
Pawlet
Danby
Harwich
Andover
Rupert
Dorset
Brindley
Handlead
Thomlinson
Rockingham
Stephens Fort on Mad
Sandgate
Manchester
Winhall
Arlington
Sunderland
Stratton
Townshend
Westminster
Glastonbury
Somerset
New Fane
Putney
Fulham
Bennington
Woodford
Draper
Marlborough
Brattleborough
Stamford
Cumberland
Halifax
Guilford
Hinsdale
Northfield
Sheldons Fort
New Frammingham
Pentasook
Derrfield
Sunderland
Huntfield
Hadley
Stockbridge
Kaiaderosseras
Klaverack
Kats Kill
Livingston
Wromans &c.
Lord Holland
General Gage
Sr Wm Johnson
Sr Wm Johnson Secs
Lotts Low
Glen
McGinsn
Hoshawks
Grosby
Bayard Sc.
Staley
Young
Hardwick
Godfrey Sc.
Cherry Valley Creek
Cobus
Gordon
Wharton Secs
Half Moon
Schaticoke
Troy
Hudsons R.
Mohawk R.
Green Bush
Overslaugh
Kinderhook
Hoosack
Deerfield
Connecticut R.
Westfield
Shirley
Fort Massachusetts
Fort Pelham
Fort Shirley
Fort Hoosack
Fort Dummer
Fort Bridgman
Fort Shelburne
Fort Pownall
Fort Halifax
Fort Hinsdale
Fort Westfield
Fort Sheldons
Fort Derrfield
Fort Sunderland
Fort Hadley
Fort Hoosack
Fort Easthampton
Fort Hoosack
Fort Kinderhook
Fort Klaverack
Fort Livingston
Fort Stockbridge

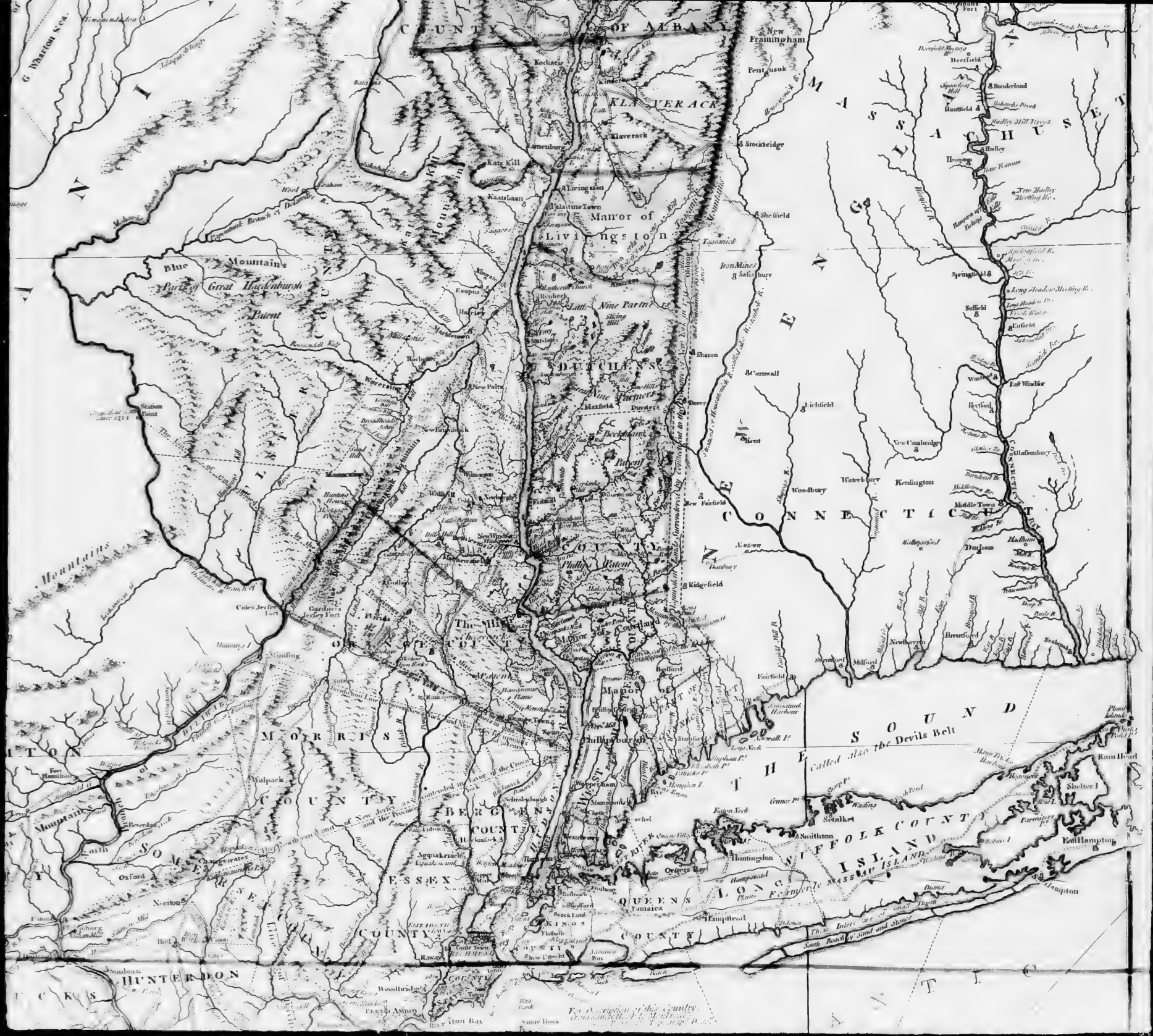
COUNTY OF ALBANY
KLAVERACK
Manor of Livingston
Blue Mountains
Part of Great Hardenburgh Patent
DUTCHESS
COUNTY
ORANGE COUNTY
MORRIS COUNTY
SUSSEX COUNTY
BERGEN COUNTY
ESSEX COUNTY
QUEENS COUNTY
KINGS COUNTY
HUNTERDON
Manor of Cortlandt
Manor of Phillipsburgh
Patent
Nine Partners
Little Nine Partners
The Highlands
Mountains
NEW YORK
CONNECTICUT
MASSACHUSETTS
LONG ISLAND
SOUND
called also the Devils Belt
SUFFOLK COUNTY
New Framingham
Pentusok
Stockbridge
Sheffield
Salisbury
Sharon
Cornwall
Litchfield
New Canaan
Woodbury
Waterbury
Kensington
New Fairfield
Ridgefield
Danbury
Newberry
Stamford
Milford
Fairfield
Brentford
Glastenbury
Middle Town
Durham
Springfield
Suffield
Enfield
East Windsor
Hartford
Deerfield
Sunderland
Huntfield
Hadley
Hampton
Northampton
Ram Head
Shelter I
Southampton
East Hampton
Huntington
Oysters Bay
Hempstead Plains
Jamaica
Flatbush
Flatlands
Brooklyn
Newtown
Bushwick
Gravesend
Coles Jersey Fort
Gardiners Jersey Fort
Fort Hamilton
Fort Lee
Fort Washington
Kaats Kill
Kaatsbaan
Livingston
Esopus
Kingston
Rochester
Marbletown
Rhinebeck
Poughkeepsie
Fishkill
Wappingers
Mamaroneck
Westchester
Bedford
Rye
Harlem
Hackensack
Paramus
Ramapo
Pompton
Acquakanonck
Newark
Elizabeth Town
Woodbridge
Perth Amboy
Raritan Bay
Amboy Banks
Barnegat Bay
Great Egg Harbour R.
Little Egg Harbour R.
Mullica Hill
Haddonfield
Gloucester
Salem
Cohansey
Cape May
Cape Henlopen
Delaware Bay
Delaware R.
Schuylkill R.
Lehigh R.
Susquehanna R.
Hudson R.
Connecticut R.
Housatonic R.
Housatonic Mountains
Taconick Mountains
Kaats Kill Mountains
Shawangunk Mountains
Kittatinny Mountains
Blue Mountains
Pocono Mountains
Longitude West from London
Latitude North
For Description of this Country see Smith's History of New York

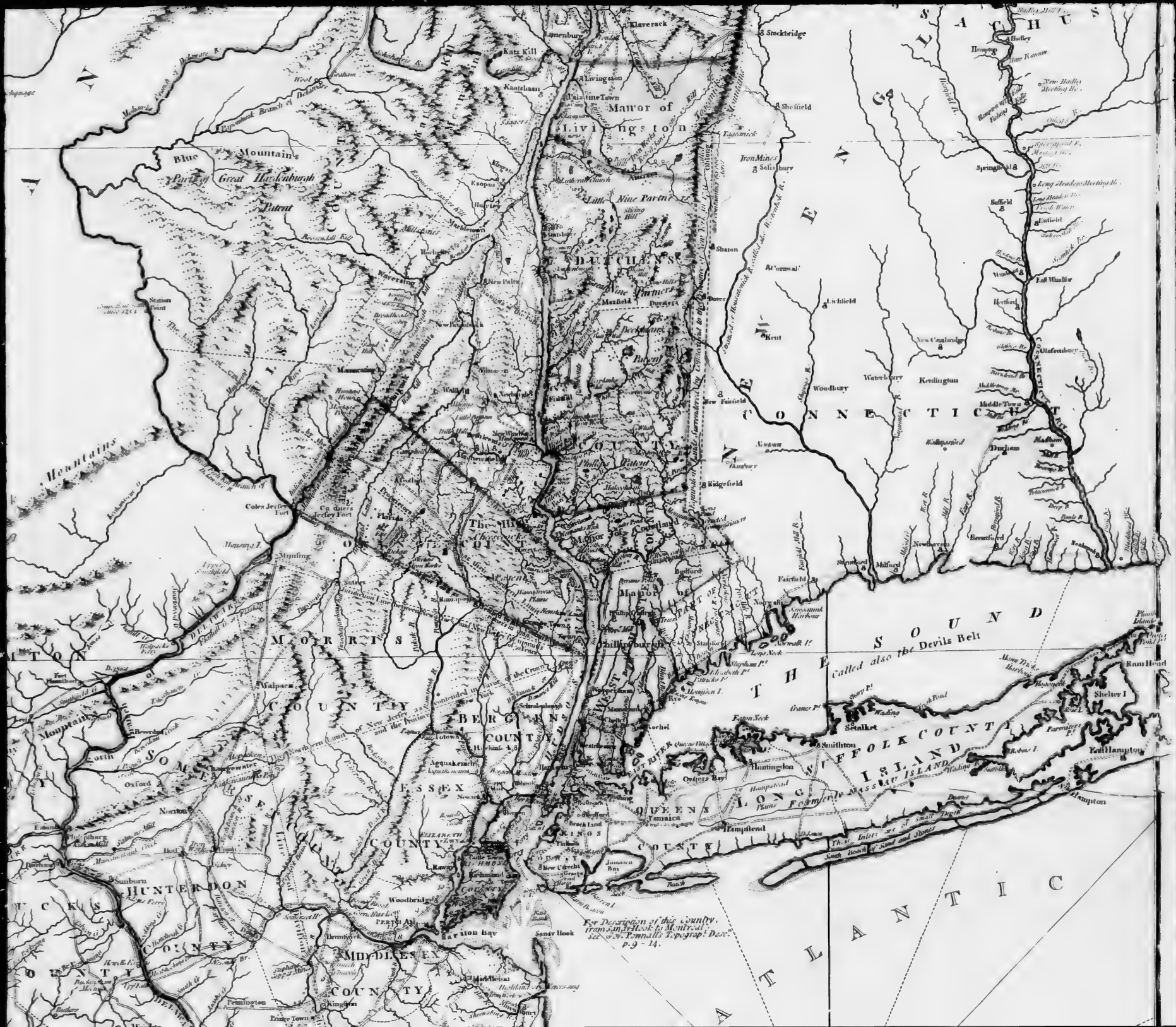
Blue Mountains
Part of Great Hardenburgh Patent
Manor of Livingston
Little Nine Partners
Nine Partners
Beekman Patent
Oblong
Philipse Patent
Manor of Fredericks
Manor of Phillipsburgh
Manor of Cortlandt
The Highlands
Mountains
Coles Jersey Fort
Cadwalladers Jersey Fort
Florida
Mumford
Walpack
Mountain
Pequannock
Oxford
Norton
Sunbury
Woodbridge
Perth Amboy
Piscataway
Raritan
Bonhamtown
Brunswick
Princeton
Trenton
Pennington
Prince Town
Kingston
Middletown
Shrewsbury
Freehold
Monmouth
Burlington
Mount Holly
Evesham
Haddonfield
Gloucester
Salem
Cohansey
Cape May
Egg Harbour
Little Egg Harbour
Barnegat
Manahawkin
Tuckahoe
Great Egg Harbour
Absecon
Great Egg Harbour Inlet
Cape May Point
Cape May Harbour
Cape May Ferry
Cape May Meeting House
Cape May Court House
Cape May Light House
Cape May Inlet
Cape May Creek
Cape May Island
Cape May Bay
Cape May Channel
Cape May Shoals
Cape May Sand Bar
Cape May Sand Bar Light House
Cape May Sand Bar Inlet
Cape May Sand Bar Channel
Cape May Sand Bar Shoals
Cape May Sand Bar Sand Bar
Cape May Sand Bar Sand Bar Light House
Cape May Sand Bar Sand Bar Inlet
Cape May Sand Bar Sand Bar Channel
Cape May Sand Bar Sand Bar Shoals
Cape May Sand Bar Sand Bar Sand Bar
Cape May Sand Bar Sand Bar Sand Bar Light House
Cape May Sand Bar Sand Bar Sand Bar Inlet
Cape May Sand Bar Sand Bar Sand Bar Channel
Cape May Sand Bar Sand Bar Sand Bar Shoals
Cape May Sand Bar Sand Bar Sand Bar Sand Bar
Cape May Sand Bar Sand Bar Sand Bar Sand Bar Light House
Cape May Sand Bar Sand Bar Sand Bar Sand Bar Inlet
Cape May Sand Bar Sand Bar Sand Bar Sand Bar Channel
Cape May Sand Bar Sand Bar Sand Bar Sand Bar Shoals
Cape May Sand Bar Sand Bar Sand Bar Sand Bar Sand Bar
Cape May Sand Bar Sand Bar Sand Bar Sand Bar Sand Bar Light House
Cape May Sand Bar Sand Bar Sand Bar Sand Bar Sand Bar Inlet
Cape May Sand Bar Sand Bar Sand Bar Sand Bar Sand Bar Channel
Cape May Sand Bar Sand Bar Sand Bar Sand Bar Sand Bar Shoals
Cape May Sand Bar Sand Bar Sand Bar Sand Bar Sand Bar Sand Bar
Cape May Sand Bar Sand Bar Sand Bar Sand Bar Sand Bar Sand Bar Light House
Cape May Sand Bar Sand Bar Sand Bar Sand Bar Sand Bar Sand Bar Inlet
Cape May Sand Bar Sand Bar Sand Bar Sand Bar Sand Bar Sand Bar Channel
Cape May Sand Bar Sand Bar Sand Bar Sand Bar Sand Bar Sand Bar Shoals
Cape May Sand Bar Sand Bar Sand Bar Sand Bar Sand Bar Sand Bar Sand Bar
Cape May Sand Bar Sand Bar Sand Bar Sand Bar Sand Bar Sand Bar Sand Bar Light House
Cape May Sand Bar Sand Bar Sand Bar Sand Bar Sand Bar Sand Bar Sand Bar Inlet
Cape May Sand Bar Sand Bar Sand Bar Sand Bar Sand Bar Sand Bar Sand Bar Channel
Cape May Sand Bar Sand Bar Sand Bar Sand Bar Sand Bar Sand Bar Sand Bar Shoals
Cape May Sand Bar Sand Bar Sand Bar Sand Bar Sand Bar Sand Bar Sand Bar Sand Bar
Cape May Sand Bar Sand Bar Sand Bar Sand Bar Sand Bar Sand Bar Sand Bar Sand Bar Light House
Cape May Sand Bar Sand Bar Sand Bar Sand Bar Sand Bar Sand Bar Sand Bar Sand Bar Inlet
Cape May Sand Bar Sand Bar Sand Bar Sand Bar Sand Bar Sand Bar Sand Bar Sand Bar Channel
Cape May Sand Bar Sand Bar Sand Bar Sand Bar Sand Bar Sand Bar Sand Bar Sand Bar Shoals
Cape May Sand Bar Sand Bar Sand Bar Sand Bar Sand Bar Sand Bar Sand Bar Sand Bar Sand Bar
Cape May Sand Bar Sand Bar Sand Bar Sand Bar Sand Bar Sand Bar Sand Bar Sand Bar Sand Bar Light House
Cape May Sand Bar Sand Bar Sand Bar Sand Bar Sand Bar Sand Bar Sand Bar Sand Bar Sand Bar Inlet
Cape May Sand Bar Sand Bar Sand Bar Sand Bar Sand Bar Sand Bar Sand Bar Sand Bar Sand Bar Channel
Cape May Sand Bar Sand Bar Sand Bar Sand Bar Sand Bar Sand Bar Sand Bar Sand Bar Sand Bar Shoals
Cape May Sand Bar Sand Bar Sand Bar Sand Bar Sand Bar Sand Bar Sand Bar Sand Bar Sand Bar Sand Bar
Cape May Sand Bar Sand Bar Sand Bar Sand Bar Sand Bar Sand Bar Sand Bar Sand Bar Sand Bar Sand Bar Light House
Cape May Sand Bar Sand Bar Sand Bar Sand Bar Sand Bar Sand Bar Sand Bar Sand Bar Sand Bar Sand Bar Inlet
Cape May Sand Bar Sand Bar Sand Bar Sand Bar Sand Bar Sand Bar Sand Bar Sand Bar Sand Bar Sand Bar Channel
Cape May Sand Bar Sand Bar Sand Bar Sand Bar Sand Bar Sand Bar Sand Bar Sand Bar Sand Bar Sand Bar Shoals
Cape May Sand Bar Sand Bar Sand Bar Sand Bar Sand Bar Sand Bar Sand Bar Sand Bar Sand Bar Sand Bar Sand Bar
Cape May Sand Bar Sand Bar Sand Bar Sand Bar Sand Bar Sand Bar Sand Bar Sand Bar Sand Bar Sand Bar Sand Bar Light House
Cape May Sand Bar Sand Bar Sand Bar Sand Bar Sand Bar Sand Bar Sand Bar Sand Bar Sand Bar Sand Bar Sand Bar Inlet
Cape May Sand Bar Sand Bar Sand Bar Sand Bar Sand Bar Sand Bar Sand Bar Sand Bar Sand Bar Sand Bar Sand Bar Channel
Cape May Sand Bar Sand Bar Sand Bar Sand Bar Sand Bar Sand Bar Sand Bar Sand Bar Sand Bar Sand Bar Sand Bar Shoals
Cape May Sand Bar Sand Bar Sand Bar Sand Bar Sand Bar Sand Bar Sand Bar Sand Bar Sand Bar Sand Bar Sand Bar Sand Bar
Cape May Sand Bar Sand Bar Sand Bar Sand Bar Sand Bar Sand Bar Sand Bar Sand Bar Sand Bar Sand Bar Sand Bar Sand Bar Light House
Cape May Sand Bar Sand Bar Sand Bar Sand Bar Sand Bar Sand Bar Sand Bar Sand Bar Sand Bar Sand Bar Sand Bar Sand Bar Inlet
Cape May Sand Bar Sand Bar Sand Bar Sand Bar Sand Bar Sand Bar Sand Bar Sand Bar Sand Bar Sand Bar Sand Bar Sand Bar Channel
Cape May Sand Bar Sand Bar Sand Bar Sand Bar Sand Bar Sand Bar Sand Bar Sand Bar Sand Bar Sand Bar Sand Bar Sand Bar Shoals
Cape May Sand Bar Sand Bar Sand Bar Sand Bar Sand Bar Sand Bar Sand Bar Sand Bar Sand Bar Sand Bar Sand Bar Sand Bar Sand Bar
Cape May Sand Bar Sand Bar Sand Bar Sand Bar Sand Bar Sand Bar Sand Bar Sand Bar Sand Bar Sand Bar Sand Bar Sand Bar Sand Bar Light House
Cape May Sand Bar Sand Bar Sand Bar Sand Bar Sand Bar Sand Bar Sand Bar Sand Bar Sand Bar Sand Bar Sand Bar Sand Bar Sand Bar Inlet
Cape May Sand Bar Sand Bar Sand Bar Sand Bar Sand Bar Sand Bar Sand Bar Sand Bar Sand Bar Sand Bar Sand Bar Sand Bar Sand Bar Channel
Cape May Sand Bar Sand Bar Sand Bar Sand Bar Sand Bar Sand Bar Sand Bar Sand Bar Sand Bar Sand Bar Sand Bar Sand Bar Sand Bar Shoals
Cape May Sand Bar Sand Bar Sand Bar Sand Bar Sand Bar Sand Bar Sand Bar Sand Bar Sand Bar Sand Bar Sand Bar Sand Bar Sand Bar Sand Bar
Cape May Sand Bar Sand Bar Sand Bar Sand Bar Sand Bar Sand Bar Sand Bar Sand Bar Sand Bar Sand Bar Sand Bar Sand Bar Sand Bar Sand Bar Light House
Cape May Sand Bar Sand Bar Sand Bar Sand Bar Sand Bar Sand Bar Sand Bar Sand Bar Sand Bar Sand Bar Sand Bar Sand Bar Sand Bar Sand Bar Inlet
Cape May Sand Bar Sand Bar Sand Bar Sand Bar Sand Bar Sand Bar Sand Bar Sand Bar Sand Bar Sand Bar Sand Bar Sand Bar Sand Bar Sand Bar Channel
Cape May Sand Bar Sand Bar Sand Bar Sand Bar Sand Bar Sand Bar Sand Bar Sand Bar Sand Bar Sand Bar Sand Bar Sand Bar Sand Bar Sand Bar Shoals
Cape May Sand Bar Sand Bar Sand Bar Sand Bar Sand Bar Sand Bar Sand Bar Sand Bar Sand Bar Sand Bar Sand Bar Sand Bar Sand Bar Sand Bar Sand Bar
Cape May Sand Bar Sand Bar Sand Bar Sand Bar Sand Bar Sand Bar Sand Bar Sand Bar Sand Bar Sand Bar Sand Bar Sand Bar Sand Bar Sand Bar Sand Bar Light House
Cape May Sand Bar Sand Bar Sand Bar Sand Bar Sand Bar Sand Bar Sand Bar Sand Bar Sand Bar Sand Bar Sand Bar Sand Bar Sand Bar Sand Bar Sand Bar Inlet
Cape May Sand Bar Sand Bar Sand Bar Sand Bar Sand Bar Sand Bar Sand Bar Sand Bar Sand Bar Sand Bar Sand Bar Sand Bar Sand Bar Sand Bar Sand Bar Channel
Cape May Sand Bar Sand Bar Sand Bar Sand Bar Sand Bar Sand Bar Sand Bar Sand Bar Sand Bar Sand Bar Sand Bar Sand Bar Sand Bar Sand Bar Sand Bar Shoals
Cape May Sand Bar Sand Bar Sand Bar Sand Bar Sand Bar Sand Bar Sand Bar Sand Bar Sand Bar Sand Bar Sand Bar Sand Bar Sand Bar Sand Bar Sand Bar Sand Bar
Cape May Sand Bar Sand Bar Sand Bar Sand Bar Sand Bar Sand Bar Sand Bar Sand Bar Sand Bar Sand Bar Sand Bar Sand Bar Sand Bar Sand Bar Sand Bar Sand Bar Light House
Cape May Sand Bar Sand Bar Sand Bar Sand Bar Sand Bar Sand Bar Sand Bar Sand Bar Sand Bar Sand Bar Sand Bar Sand Bar Sand Bar Sand Bar Sand Bar Sand Bar Inlet
Cape May Sand Bar Sand Bar Sand Bar Sand Bar Sand Bar Sand Bar Sand Bar Sand Bar Sand Bar Sand Bar Sand Bar Sand Bar Sand Bar Sand Bar Sand Bar Sand Bar Channel
Cape May Sand Bar Sand Bar Sand Bar Sand Bar Sand Bar Sand Bar Sand Bar Sand Bar Sand Bar Sand Bar Sand Bar Sand Bar Sand Bar Sand Bar Sand Bar Sand Bar Shoals
Cape May Sand Bar Sand Bar Sand Bar Sand Bar Sand Bar Sand Bar Sand Bar Sand Bar Sand Bar Sand Bar Sand Bar Sand Bar Sand Bar Sand Bar Sand Bar Sand Bar Sand Bar
Cape May Sand Bar Sand Bar Sand Bar Sand Bar Sand Bar Sand Bar Sand Bar Sand Bar Sand Bar Sand Bar Sand Bar Sand Bar Sand Bar Sand Bar Sand Bar Sand Bar Sand Bar Light House
Cape May Sand Bar Sand Bar Sand Bar Sand Bar Sand Bar Sand Bar Sand Bar Sand Bar Sand Bar Sand Bar Sand Bar Sand Bar Sand Bar Sand Bar Sand Bar Sand Bar Sand Bar Inlet
Cape May Sand Bar Sand Bar Sand Bar Sand Bar Sand Bar Sand Bar Sand Bar Sand Bar Sand Bar Sand Bar Sand Bar Sand Bar Sand Bar Sand Bar Sand Bar Sand Bar Sand Bar Channel
Cape May Sand Bar Sand Bar Sand Bar Sand Bar Sand Bar Sand Bar Sand Bar Sand Bar Sand Bar Sand Bar Sand Bar Sand Bar Sand Bar Sand Bar Sand Bar Sand Bar Sand Bar Shoals
Cape May Sand Bar Sand Bar Sand Bar Sand Bar Sand Bar Sand Bar Sand Bar Sand Bar Sand Bar Sand Bar Sand Bar Sand Bar Sand Bar Sand Bar Sand Bar Sand Bar Sand Bar Sand Bar
Cape May Sand Bar Sand Bar Sand Bar Sand Bar Sand Bar Sand Bar Sand Bar Sand Bar Sand Bar Sand Bar Sand Bar Sand Bar Sand Bar Sand Bar Sand Bar Sand Bar Sand Bar Sand Bar Light House
Cape May Sand Bar Sand Bar Sand Bar Sand Bar Sand Bar Sand Bar Sand Bar Sand Bar Sand Bar Sand Bar Sand Bar Sand Bar Sand Bar Sand Bar Sand Bar Sand Bar Sand Bar Sand Bar Inlet
Cape May Sand Bar Sand Bar Sand Bar Sand Bar Sand Bar Sand Bar Sand Bar Sand Bar Sand Bar Sand Bar Sand Bar Sand Bar Sand Bar Sand Bar Sand Bar Sand Bar Sand Bar Sand Bar Channel
Cape May Sand Bar Sand Bar Sand Bar Sand Bar Sand Bar Sand Bar Sand Bar Sand Bar Sand Bar Sand Bar Sand Bar Sand Bar Sand Bar Sand Bar Sand Bar Sand Bar Sand Bar Sand Bar Shoals
Cape May Sand Bar Sand Bar Sand Bar Sand Bar Sand Bar Sand Bar Sand Bar Sand Bar Sand Bar Sand Bar Sand Bar Sand Bar Sand Bar Sand Bar Sand Bar Sand Bar Sand Bar Sand Bar Sand Bar
Cape May Sand Bar Sand Bar Sand Bar Sand Bar Sand Bar Sand Bar Sand Bar Sand Bar Sand Bar Sand Bar Sand Bar Sand Bar Sand Bar Sand Bar Sand Bar Sand Bar Sand Bar Sand Bar Light House
Cape May Sand Bar Sand Bar Sand Bar Sand Bar Sand Bar Sand Bar Sand Bar Sand Bar Sand Bar Sand Bar Sand Bar Sand Bar Sand Bar Sand Bar Sand Bar Sand Bar Sand Bar Sand Bar Inlet
Cape May Sand Bar Sand Bar Sand Bar Sand Bar Sand Bar Sand Bar Sand Bar Sand Bar Sand Bar Sand Bar Sand Bar Sand Bar Sand Bar Sand Bar Sand Bar Sand Bar Sand Bar Sand Bar Channel
Cape May Sand Bar Sand Bar Sand Bar Sand Bar Sand Bar Sand Bar Sand Bar Sand Bar Sand Bar Sand Bar Sand Bar Sand Bar Sand Bar Sand Bar Sand Bar Sand Bar Sand Bar Sand Bar Shoals
Cape May

London. Printed for Robt. Sayer & John Bennett, Nº 53 in Fleet Street, as the Act directs. 17 Aug.t 1776.

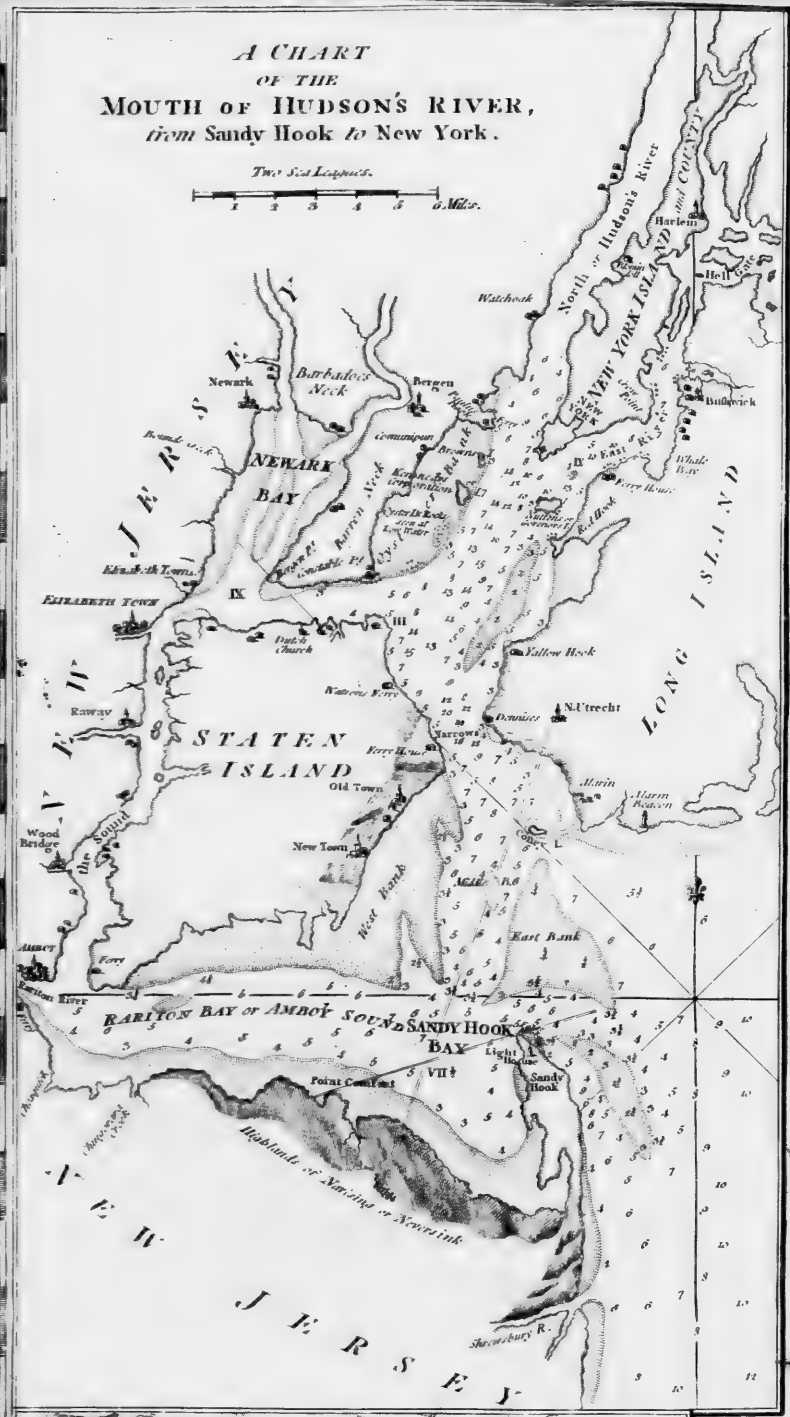
A CHART
OF THE
MOUTH OF HUDSON'S RIVER,
from Sandy Hook to New York.
Two Sea Leagues.
0 Miles.
NEW YORK ISLAND
LONG ISLAND
NEWARK BAY
STATEN ISLAND
SANDY HOOK BAY
RARITON BAY or AMBOY SOUND
Sandy Hook
Point Comfort
Highlands of Navesink or Neversink
Shrewsbury R.
Harlem
Hell Gate
Watchoak
Newark
Barbadoes Neck
Bergen
Bullwick
Elizabeth Town
Dutch Church
Yellow Hook
Katerns Ferry
Rarway
Tarrytown
Dennises
N. Utrecht
Old Town
Marin
New Town
Wood Bridge
Amboy
Ferry
Raritan River
West Bank
East Bank
45
46

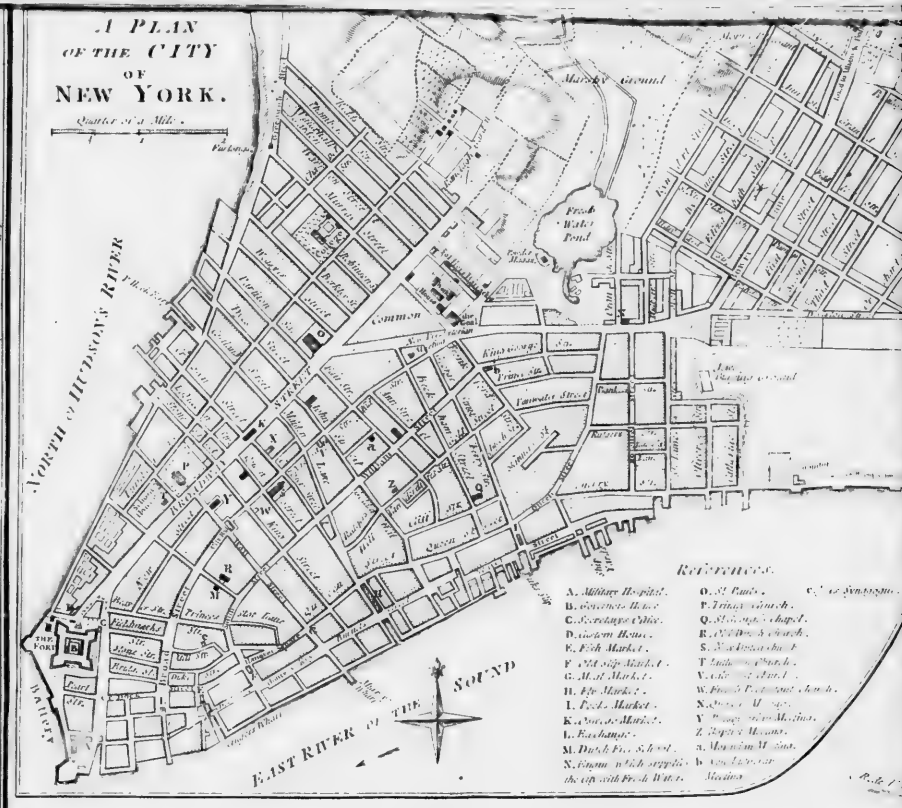
A PLAN
OF THE CITY
OF
NEW YORK.
Quarter of a Mile.
NORTH or HUDSON'S RIVER
EAST RIVER or the SOUND
Common
Fresh Water Pond
Broadway
Queen Street
Wall Street
Pearl Street
Broad Street
Princes Street
Hanover Street
Smith Street
Dock Street
Old Slip
Coffee House
Exchange
Fly Market
Meal Market
Fish Market
Hay Market
Slip Market
Ferry House
Battery
References.
A. Military Hospital.
B. Governors House
C. Secretarys Office.
D. Alms House.
E. Fish Market.
F. Old Slip Market.
G. Meal Market.
H. Hay Market.
I. Fish Market.
K. Slip Market.
L. Exchange.
M. Dutch Ref. School.
N. Steam to Fish supplies the city with Fresh Water.
O. St Pauls.
P. Trinity Church.
Q. St George's chapel.
R. Old Dutch church.
S. Presbyterian church.
T. Lutheran Church.
V. Calvinistic Church.
W. French Protestant Church.
X. Quakers Meeting.
Y. Presbyterian Meeting.
Z. Baptist Meeting.
a. Moravian Meeting.
b. Anabaptist Meeting.
Medina

PROVINCE OF
Terrebonne
Baye de la Petite Nation
Baye de la Pemkooke
le long Sault
Chaudiere
Riv. de la Petite Nation
Riv. des Outaouais
Riv. S. François
Southern Boundary of the Province of Q
CANADA
Isle Perrot
Isle Jesus
Isle Bizard
Isle Montreal
Isle Ste Helene
Isle aux Noix
Isle aux Tourtes
Isle aux Cerfs
Isle aux Chats
Isle Cadaraqui
Isle aux Raisins
Isle Perrot
Isle Jesus
Isle Bizard
Isle Montreal
Isle Ste Helene
Isle aux Noix
Isle aux Tourtes
Isle aux Cerfs
Isle aux Chats
Isle Cadaraqui
Isle aux Raisins

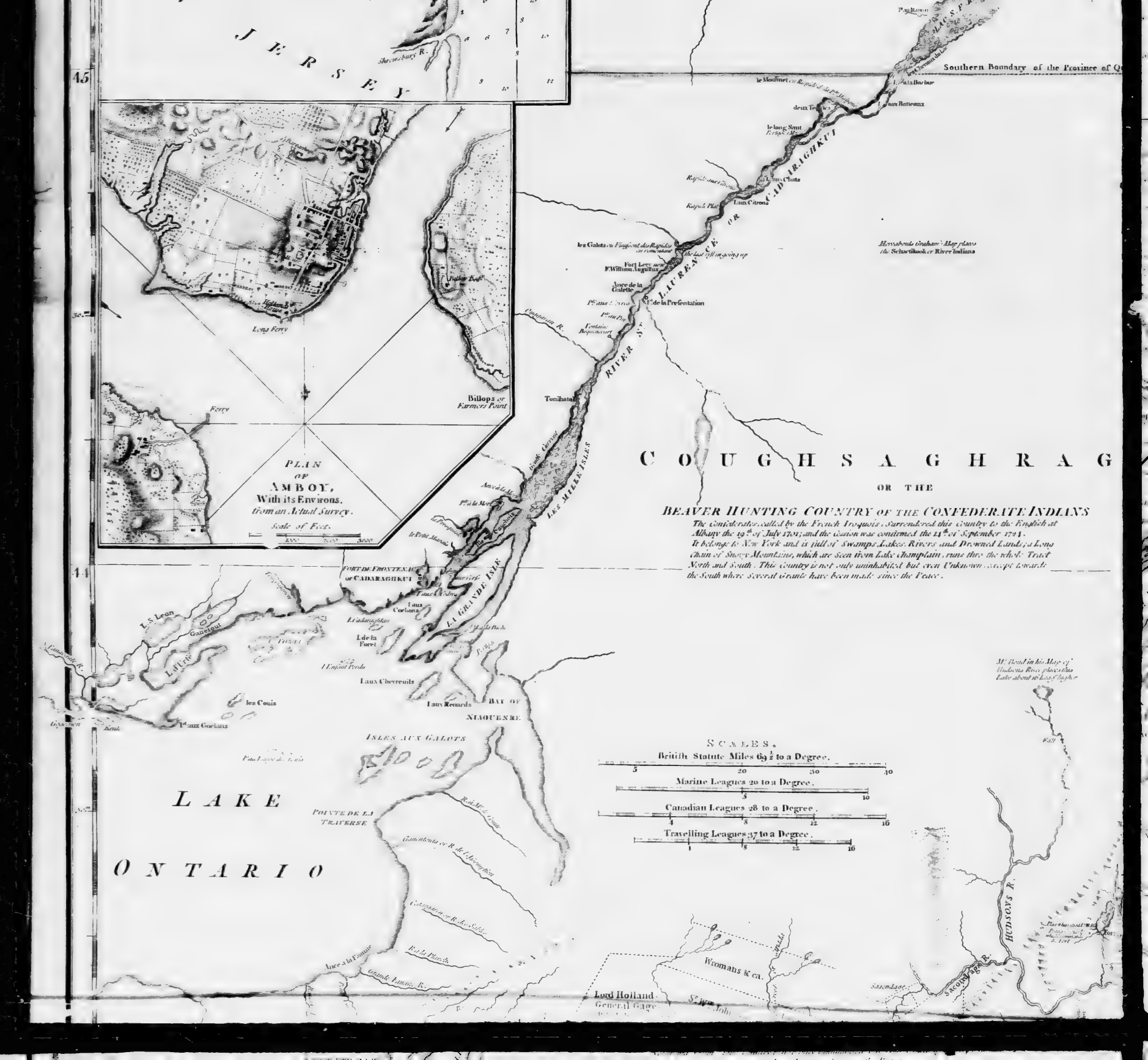
JERSEY
Sherrebury R.
PLAN
OF
AMBOY,
With its Environs.
from an Actual Survey.
Scale of Feet.
Long Ferry
Billops or
Farmers Point
Ferry
Tonihata
RIVER St. LAURENCE OR CADARAGHKUI
Southern Boundary of the Province of Q
Rapids
Isles Galots
Fort Levis
Anse de la Galette
Pte de la Presentation
Ontagara R.
Les Mille Isles
COUGHSAGHRAG
OR THE
BEAVER HUNTING COUNTRY OF THE CONFEDERATE INDIANS
The Confederates, called by the French Iroquois, Surrendered this Country to the English at Albany the 19th of July 1701; and the cession was confirmed the 24th of September 1724.
It belongs to New York and is full of Swamps, Lakes, Rivers and Drowned Lands, a Long Chain of Snowy Mountains, which are seen from Lake Champlain, runs thro the whole Tract North and South. This Country is not only uninhabited but even Unknown except towards the South where several Grants have been made since the Peace.
FORT DE FRONTENAC
or CADARAGHKUI
LI GRANDE ISLE
Laux Corbeaux
Laux Chevreuils
Laux Renards
BAY OF
NIAQUENRE
Les Couis
Pte aux Corbeaux
ISLES AUX GALOTS
LAKE
ONTARIO
POINTE DE LA
TRAVERSE
Womans & ca.
Lord Holland
General Gage
HUDSONS R.
SCALES.
British Statute Miles 69½ to a Degree.
Marine Leagues 20 to a Degree.
Canadian Leagues 28 to a Degree.
Travelling Leagues 37 to a Degree.

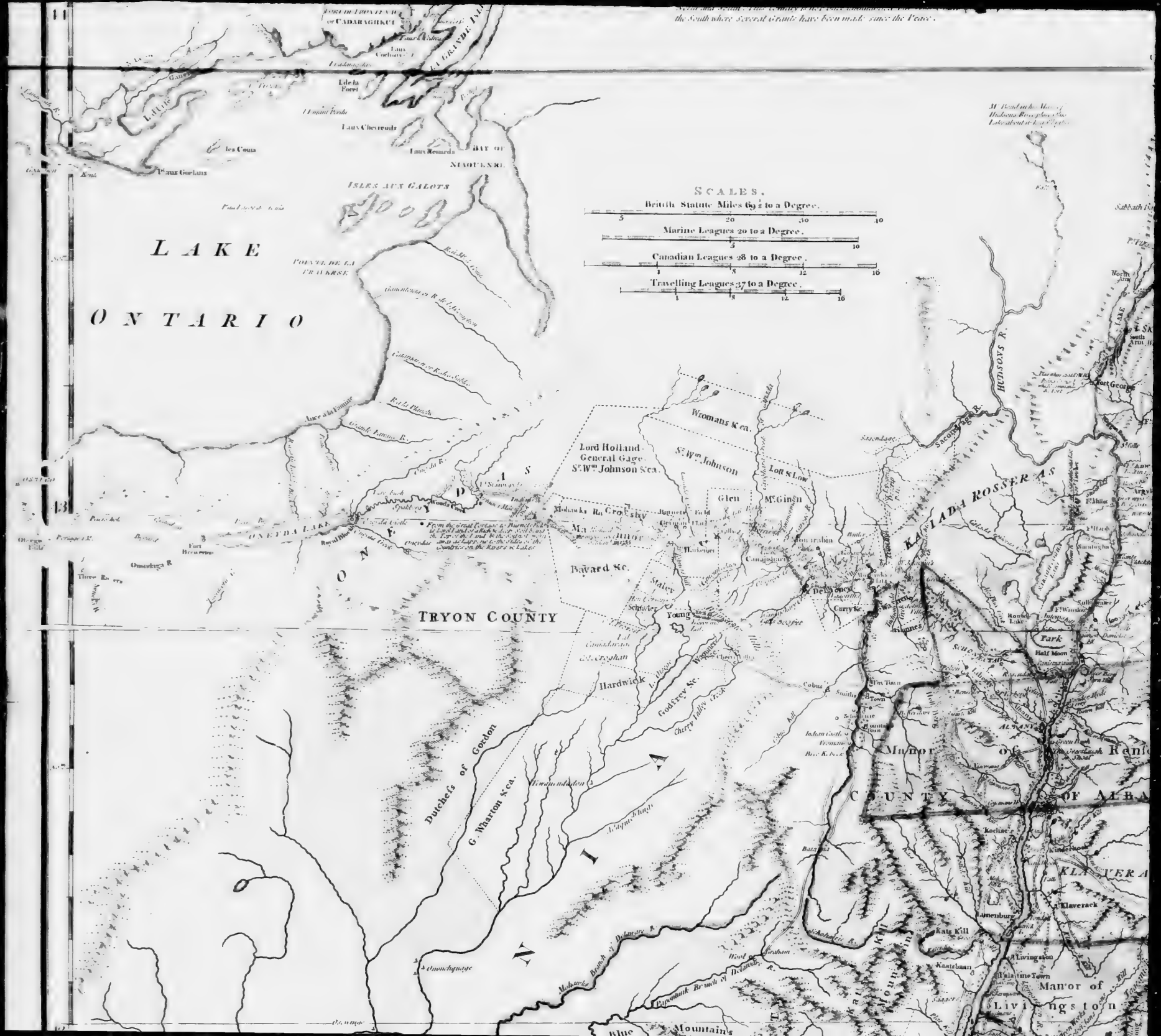
LAKE
ONTARIO
SCALES.
British Statute Miles 69½ to a Degree.
Marine Leagues 20 to a Degree.
Canadian Leagues 28 to a Degree.
Travelling Leagues 27 to a Degree.
ISLES AUX GALOTS
POINTE DE LA PERSEVERANCE
Lord Holland
General Gage
Sr. Wm. Johnson &ca.
Sr. Wm. Johnson
Womans &ca.
Lott & Low
Glen
McGinn
Bayard &c.
TRYON COUNTY
Hardwick
Godfrey &c.
Dutchess of Gordon
G. Wharton &ca.
Manor of
Livingston
Kaats Kill
Half Moon
Claverack
Kinderhook
Hudsons R.
Mohawks R.
Onondaga R.
Oneyda Lake
Blue Mountains

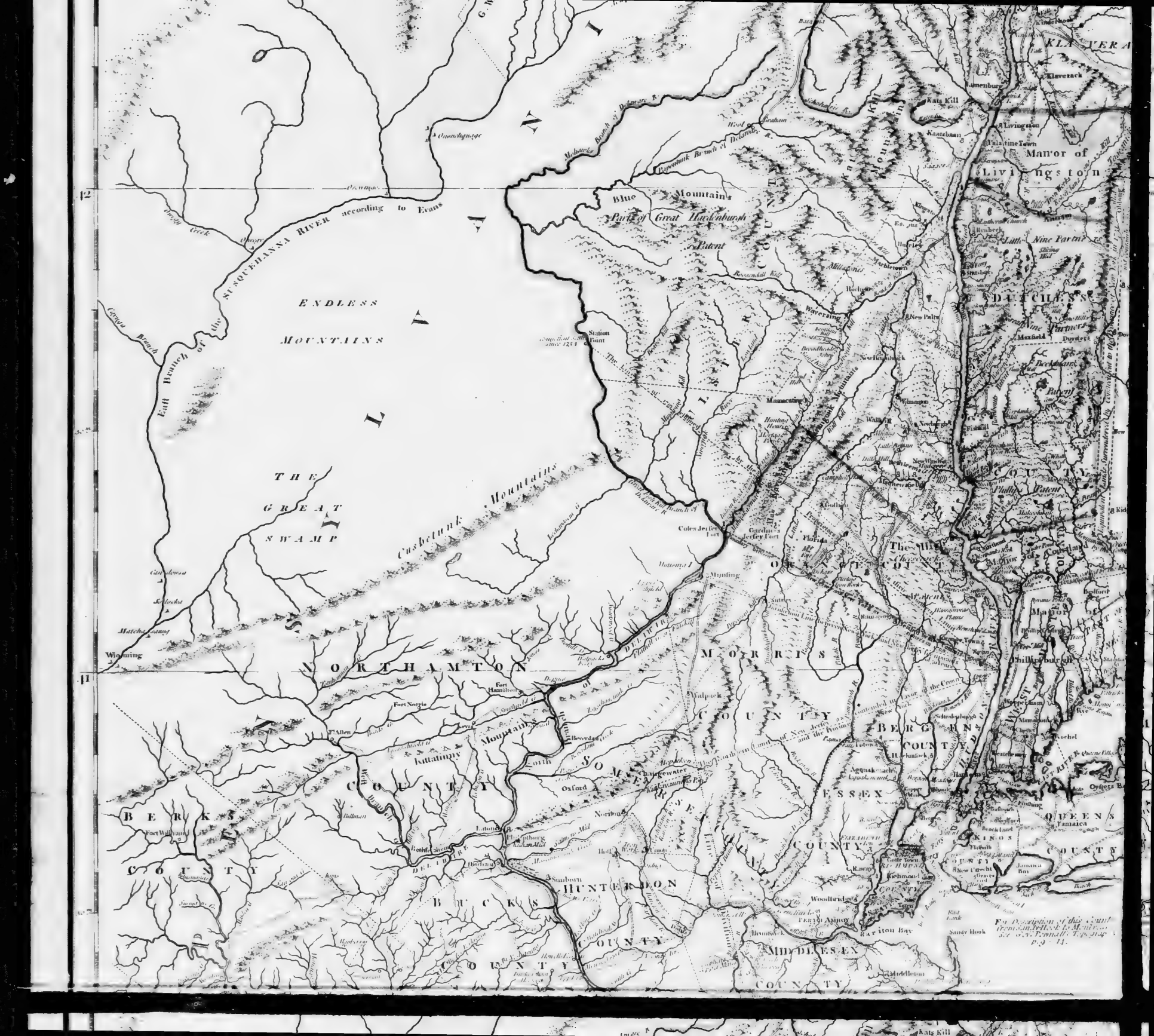
ENDLESS
MOUNTAINS
THE
GREAT
SWAMP
Blue
Mountains
Part of Great Hardenburgh
Patent
Kaats Kill
Livingston
Manor of
Livingston
Nine Partners
DUTCHESS
COUNTY
Phillips Patent
ORANGE COUNTY
MORRIS
COUNTY
ESSEX
COUNTY
BERGEN
COUNTY
QUEENS
COUNTY
KINGS
COUNTY
HUNTERDON
COUNTY
BUCKS
COUNTY
BERKS
COUNTY
NORTHAMPTON
COUNTY
SOMERSET
COUNTY
MIDDLESEX
COUNTY
Minisink
Wyoming
Hatchs Swamp
Fort Hamilton
Fort Norris
Fort Allen
Mountains
Lattatimy
Oxford
Sunbury
Coles Jeffery Fort
Gardners Jersey Fort
Florida
Station Point
Rariton Bay
Sandy Hook
Elizabeth Town
Newark
Woodbridge
Middletown
Rochel
Pompton
Ramapo
Hackensack
Aquakanonck
Paterson
Totowa
Schrabendakenk
Passaic R.
Hackensack R.
Rariton R.
Delaware R.
Susquehanna River according to Evans
Chenango
Onondaga
Tioga
Canowaroge
Cashetunk Mountains
Kittatinny Mountains
Minisink
Wyoming
Hatchs Swamp
Fort Hamilton
Fort Norris
Fort Allen
Coles Jeffery Fort
Gardners Jersey Fort
Florida
Station Point
Rariton Bay
Sandy Hook
Elizabeth Town
Newark
Woodbridge
Middletown
Rochel
Pompton
Ramapo
Hackensack
Aquakanonck
Paterson
Totowa
Schrabendakenk
Passaic R.
Hackensack R.
Rariton R.
Delaware R.
Susquehanna River according to Evans
Chenango
Onondaga
Tioga
Canowaroge
Cashetunk Mountains
Kittatinny Mountains

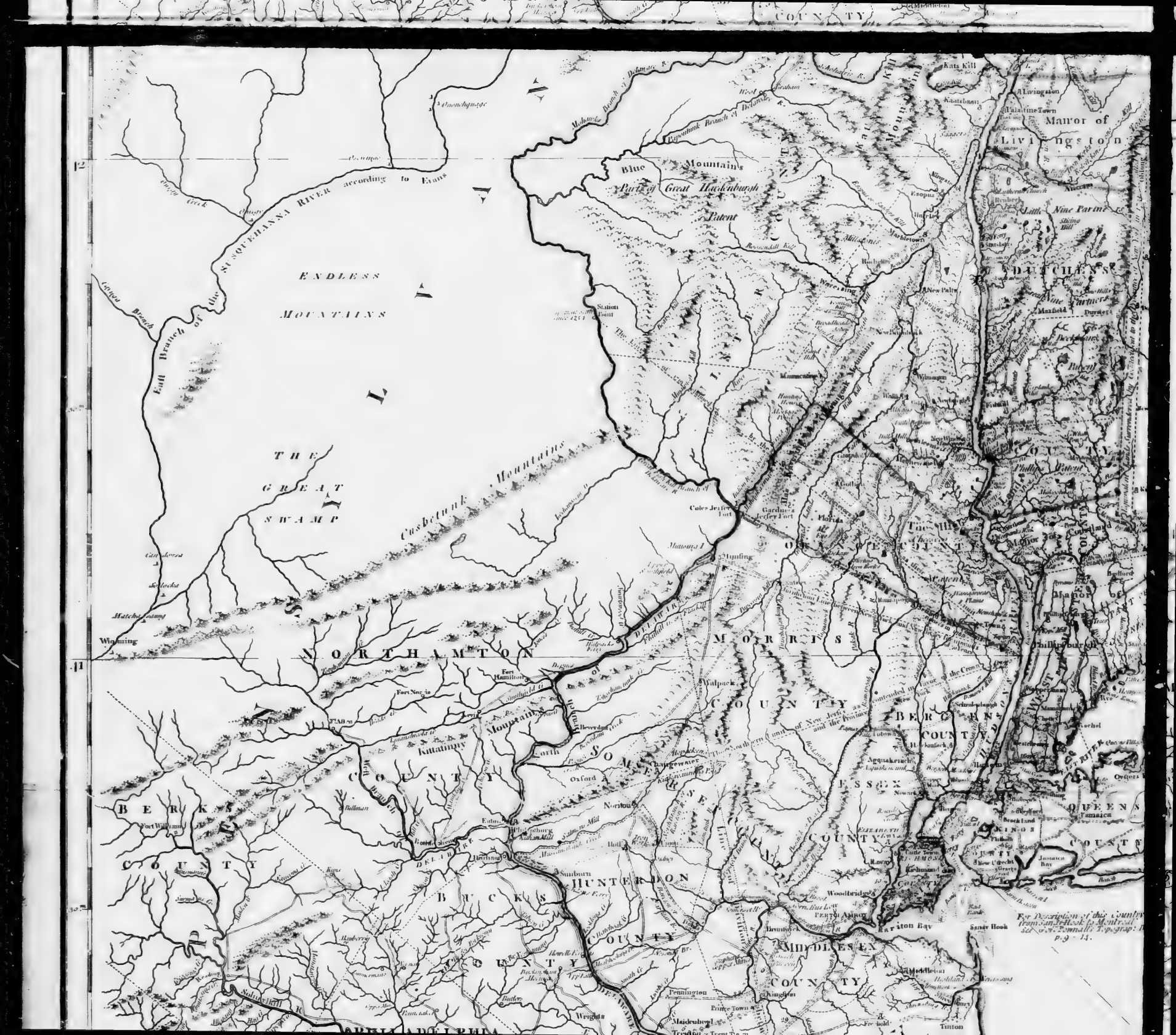
Blue Mountains
Part of Great Hardenburgh Patent
ENDLESS MOUNTAINS
THE GREAT SWAMP
Susquehanna River according to Evans
East Branch of the Susquehanna River according to Evans
Catawissa Creek
Chenango
Tioughnioga
Mohawk Branch of Delaware R.
Delaware R.
Kaats Kill
Livingston Manor
Little Nine Partners
Nine Partners
Rhinebeck Precinct
Poughkeepsie Precinct
Fishkill Precinct
Beekman Precinct
Phillipsburgh Manor
Highland Precinct
Cortlandt Manor
Morris County
Sussex County
Orange County
Northampton
Berks County
Bucks County
Somerset County
Hunterdon County
Middlesex County
Essex County
Queens County
Kings County
Richmond County
Bergen County
Monmouth County
Sandy Hook
Raritan Bay
Jamaica Bay
Wyoming
Matchcotung
Catawissa
Shickshock
Muncy
Fort Hamilton
Fort Augusta
Fort Norris
Fort Williams
Fort Allen
Kittatinny Mountains
Blue Mountains
Susquehanna Mountains
Schuylkill R.
Delaware R.
Lehigh R.
Lehigh Gap
Wind Gap
Nescopeck
Wapwallopen
Wyalusing
Tioga
Owego
Station Point
Coles Jeffers Fort
Gardners Jersey Fort
Minisink
Walpack
Oxford
Norton
Bullman
Bethlehem
Nazareth
Bethania
Sunbury
Penningtown
Maidenhead
Prince Town
Trenton
Woodbridge
Perth Amboy
Brunswick
Middletown
Kingston
Aquackanock
Acquackanonk
Hackensack
Schraalenburgh
Tappan
Orangetown
Clarkstown
Ramapo
Haverstraw
Stoney Point
Peekskill
Cortlandt
Fishkill
Poughkeepsie
Rhinebeck
Esopus
Marbletown
Rochester
Shawangunk
Wawarsing
New Paltz
Marlborough
Newburgh
Wallkill
Goshen
Minisink
Mamakating
Neversink
Rondout
Kingston
Hurley
Saugerties
Catskill
Livingston
Claverack
Kinderhook
Hudson
Athens
Coxsackie
Greenbush
Albany
Schenectady
Troy
Lansingburgh
Waterford
Half Moon
Stillwater
Saratoga
Ballston
Charlton
Galway
Johnstown
Caughnawaga
Schoharie
Cobleskill
Middleburgh
Sharon
Cherry Valley
Otsego
Cooperstown
Unadilla
Oxford
Norwich
Chenango
Tioughnioga
Onondaga
Onondaga Creek
Onondaga Lake
Salt Springs
Salina
Manlius
Pompey
Fabius
Tully
Cazenovia
Lenox
Sullivan
Cicero
Clay
Camillus
Geddes
Salina
Onondaga
Skaneateles
Marcellus
Otisco
Spafford
Truxton
Cuyler
Homer
Scott
Preble
Virgil
Dryden
Lansing
Ithaca
Cayuga
Aurelius
Owasco
Auburn
Fleming
Scipio
Ledyard
Aurora
Genoa
Locke
Moravia
Niles
Sempronius
Venice
Mentz
Cato
Conquest
Montezuma
Junius
Tyre
Seneca Falls
Waterloo
Seneca
Romulus
Varick
Hector
Ulysses
Covington
Lyons
Galen
Arcadia
Palmyra
Macedon
Farmington
Canandaigua
Victor
Bristol
Richmond
Naples
Hopewell
Gorham
Middlesex
Italy
Potter
Benton
Milo
Jerusalem
Barrington
Starkey
Reading
Pulteney
Wayne
Urbana
Wheeler
Canisteo
Hornellsville
Almond
Alfred
Andover
Wellsville
Genesee
Allegany
Olean
Ischua
Machias
Ellicottville
Portage
Nunda
Mount Morris
Sparta
Conesus
Groveland
Livonia
Avon
Geneseo
Leicester
Lima
Bloomfield
Victor
Canandaigua
Farmington
Manchester

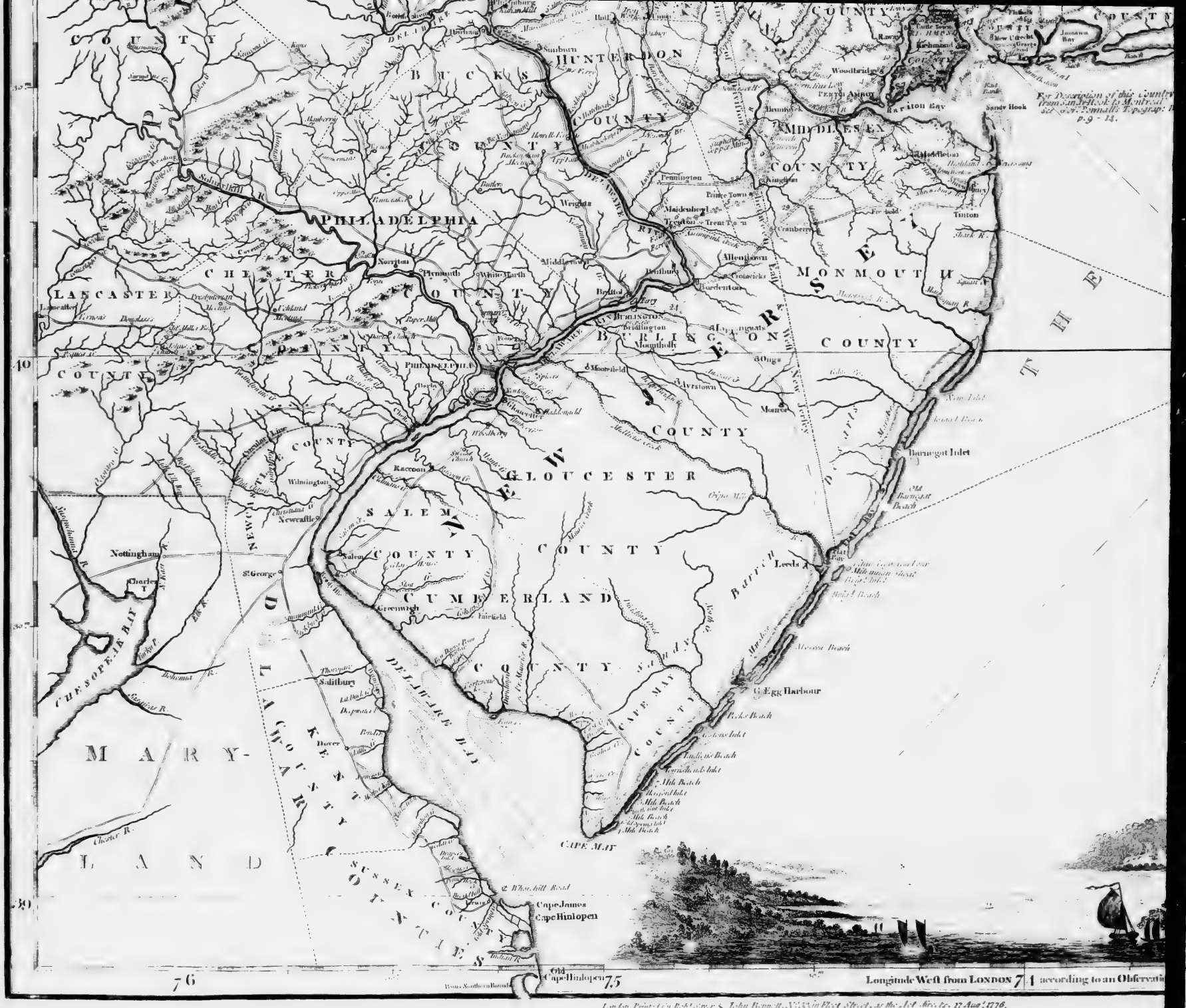
PHILADELPHIA
PHILADELPHIA
BUCKS COUNTY
CHESTER COUNTY
LANCASTER COUNTY
BERKS COUNTY
NORTHUMBERLAND COUNTY
HUNTERDON COUNTY
MIDDLESEX COUNTY
MONMOUTH COUNTY
BURLINGTON COUNTY
GLOUCESTER COUNTY
SALEM COUNTY
CUMBERLAND COUNTY
CAPE MAY COUNTY
NEW CASTLE COUNTY
KENT COUNTY
SUSSEX COUNTY
MARYLAND
DELAWARE
NEW JERSEY
Sunbury
Reading
Norriton
Plymouth
White Marsh
Middletown
Bristol
Bordentown
Trenton
Maidenhead
Prince Town
Pennington
Kingston
Allentown
Crosswicks
Burlington
Mount Holly
Mansfield
Moorefield
Mount Holly
Aylerstown
Monroe
Evesham
Wrightstown
Penn's Manor
Middletown
Chester
Darby
Kaccoon
Wilmington
Newcastle
Christiana
Salem
Greenwich
Fairfield
Nottingham
Charles
St George
Salisbury
Dover
Lewes
Cape James
Cape Hinlopen
Barnegat Inlet
Old Barnegat Beach
Leeds
Egg Harbour
Absecom Beach
Ludlams Beach
Ocean Inlet
Atlantic Beach
Longitude West from LONDON 75 1 according to an Observati
London, Printed for Robt. Sayer & John Bennett, N°. 53 in Fleet Street, as the Act directs. 17 Aug.t 1776.

N,

S.t JOHN.

Y AMHERST,

th,

merica,

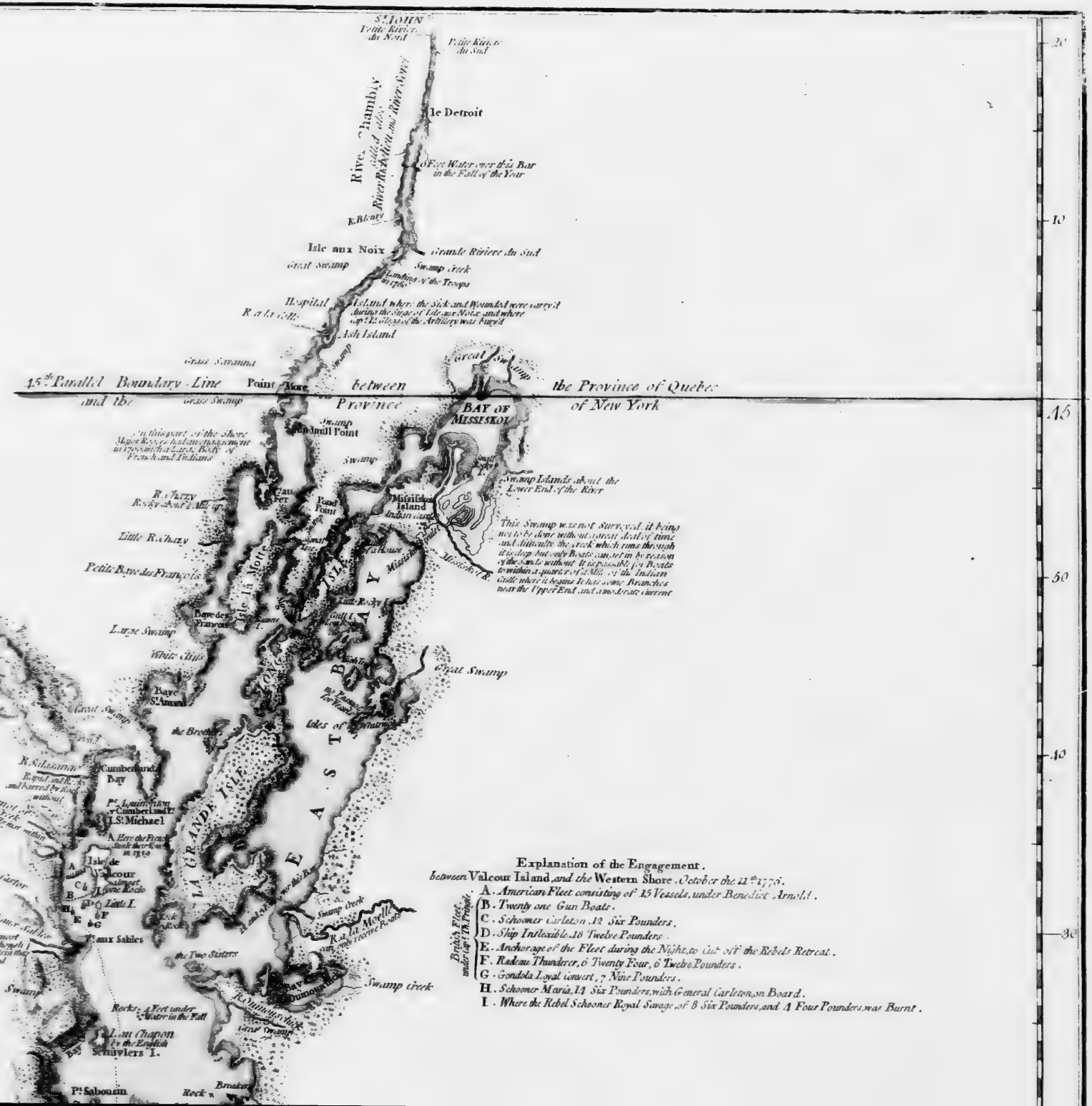

between Valcour Island, and the Western Shore, October the 11th 1776.

A. American Fleet consisting of 15 Vessels, under Benedict Arnold.
B. Twenty one Gun Boats.
C. Schooner Carleton, 12 Six Pounders.
D. Ship Inflexible, 18 Twelve Pounders.
E. Anchorage of the Fleet during the Night, to cut off the Rebels Retreat.
F. Radeau Thunderer, 6 Twenty Four, 6 Twelve Pounders.
G. Gondola Loyal Convert, 7 Nine Pounders.
H. Schooner Maria, 14 Six Pounders, with General Carleton on Board.
I. Where the Rebel Schooner Royal Savage of 8 Six Pounders, and 4 Four Pounders was Burnt.

British Fleet under the Command of Lt. Gen.l Burgoyne

A PARTICULAR PLAN OF LAKE GEORGE.

Surveyed in 1756.

BY CAPT. JACKSON

Scale of Miles.

½ 1 2 3 4 5 6

Observations.

Lake George which was called by the French Lac du St Sacrement is named by the Indians Caniad-eri-oit, that is, Tail of the Lake. It is bounded on both Sides with exceeding high Mountains: Its Navigation is obstructed, at the Northern End, by a Ridge of Rocks over which the Surplus Issue of its Waters Falls. The Course which our Troops took during the Last War was generally to Land on Sabbath Day Point, whence a Road Leads to Ticonderoga.*

* Topog. Descrip. p. 28. by Gov.r Pownall.

Valcour Island
Long Rock
Little I.
Point au Fer
Point au Sables
the Two Sisters
Swamp Creek
Grass Swamp
Rocks. A Fleet under Sail in the Fall
Lau Chapon by the English Schuylers I.
Pt Sebousin
Four Winds Islands
Breakers
Ligonier Pt
Ligonier Bay
Lead Mine
Gillislands Mills
Flat Rock Pt
Cloven Rock
Falls
Lewis Creek
Falls
Marble Quarry
Otter Creek
Crown Point
Chevelure
Crun Point
Falls
Rapid
Falls
Falls
Cap.t Carden
Prentis Point
Sabbath Day Point
Point Pleasant
Camuskeer Bay
Narrows

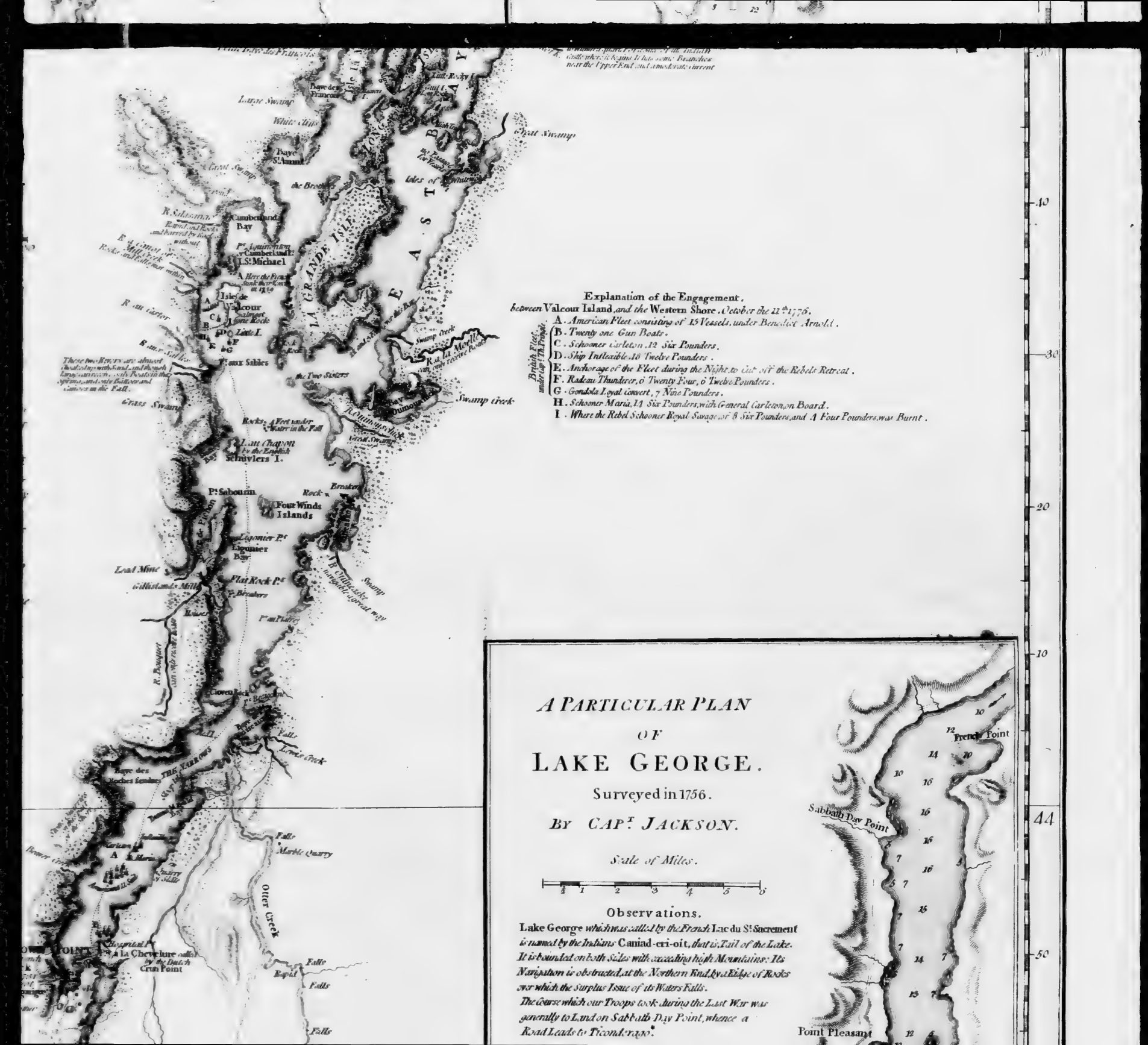
Explanation of the Engagement,
between Valcour Island, and the Western Shore, October the 11th 1776.
A. American Fleet consisting of 15 Vessels, under Benedict Arnold.
British Fleet under Capt. Th. Pringle.
B. Twenty one Gun Boats.
C. Schooner Carleton, 12 Six Pounders.
D. Ship Inflexible, 18 Twelve Pounders.
E. Anchorage of the Fleet during the Night, to cut off the Rebels Retreat.
F. Radeau Thunderer, 6 Twenty Four, 6 Twelve Pounders.
G. Gondola Loyal Convert, 7 Nine Pounders.
H. Schooner Maria, 14 Six Pounders, with General Carleton on Board.
I. Where the Rebel Schooner Royal Savage of 8 Six Pounders and 4 Four Pounders, was Burnt.
A PARTICULAR PLAN
OF
LAKE GEORGE.
Surveyed in 1756.
BY CAPT. JACKSON.
Scale of Miles.
Observations.
Lake George which was called by the French Lac du St Sacrement is named by the Indians Caniad-eri-oit, that is, Tail of the Lake. It is bounded on both Sides with exceeding high Mountains: Its Navigation is obstructed, at the Northern End, by a Ridge of Rocks over which the Surplus Issue of its Waters Falls.
The Course which our Troops took during the Last War was generally to Land on Sabbath Day Point, whence a Road Leads to Ticonderago.
LA GRANDE ISLE
EAST BAY
Baye des Francois
Large Swamp
White cliffs
Great Swamp
Baye St Amant
the Brooks
R. Salisbury
Cumberland Bay
Pt Aquimenon
Cumberland Pt
L. St Michael
Here the French sunk their Fleet in 1760
Isle de Valcour
Long Rocks
Little I.
R. au Cedar
R. au Sable
Deux Sables
the Two Sisters
Grass Swamp
Rocks 4 Feet under Water in the Fall
Isle Chapon by the English Schuylers I.
Pt Sabourin
Four Winds Islands
Ligonier Pt
Ligonier Bay
Lead Mine
Gillilands Mills
Flat Rock Pt
Breakers
Pt au Pinon
R. Bouquet
Clowes Rock
Pt Bizaillon
Falls
Lewis Creek
Baye des Roches fendues
THE NARROWS
Mount Defiance
Falls
Marble Quarry
Otter Creek
Chimney Pt
Crown Point
Falls
Rapid
Falls
Falls
Great Swamp
Swamp creek
Rat R. Marsh
Rocky Bay
Quinoux R.
R. Putnams Creek
Swamp
Isle aux Mortes
Breakers
Rock
Isle Chapon
Schuylers I.
Swamp
Sabbath Day Point
French Point
Point Pleasant
10
20
30
40
50
44

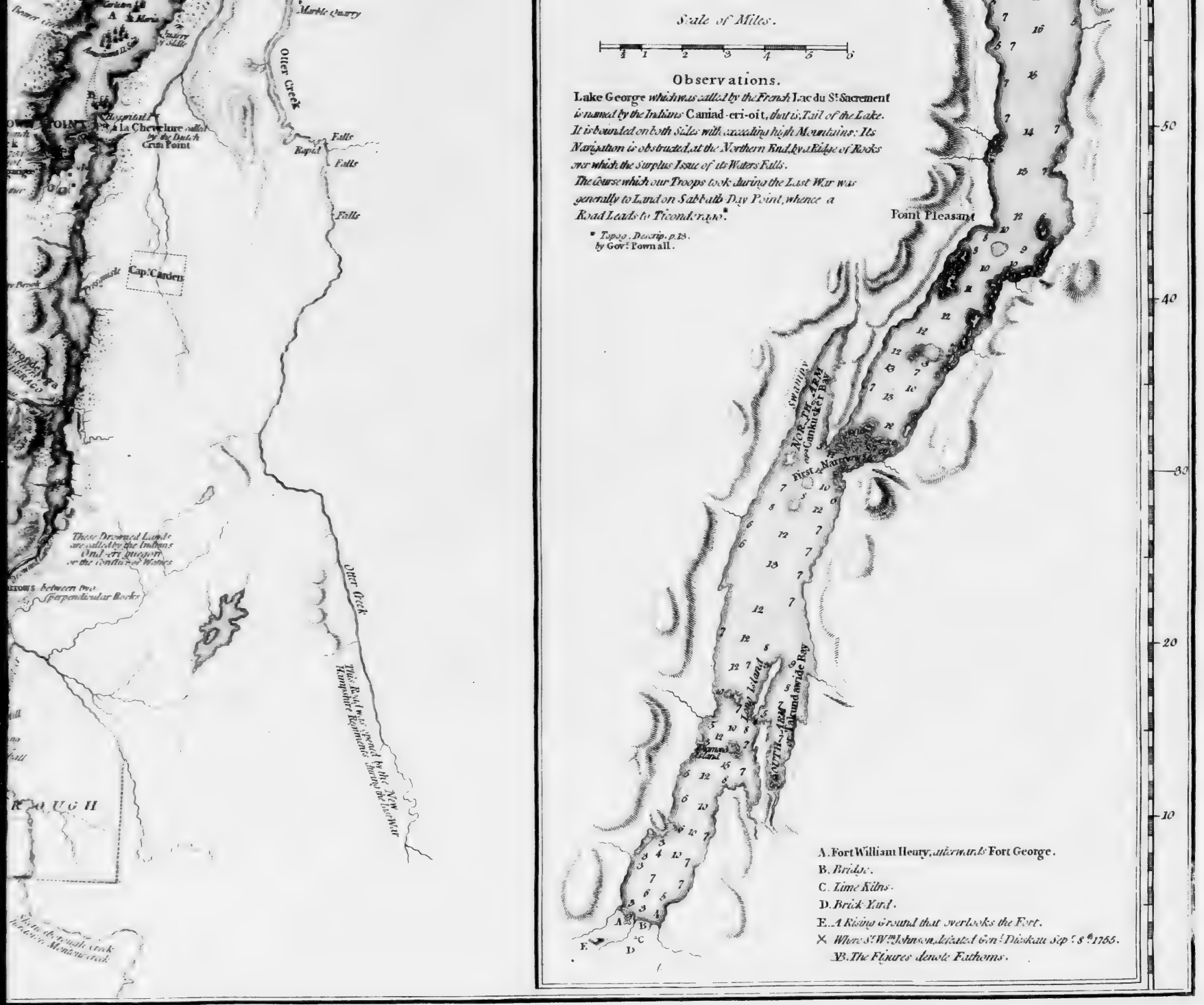

Lon.n Printed for R. Sayer & Jno. Bennett Map & Sea Chart Sellers N.o 53 Fleet Street as the Act directs. Aug.st 5.th 1776.

A SURVEY OF LAKE CHAMPLAIN, including LAKE GEORGE, CROWN POINT AND S.T JOHN.

Surveyed by Order of

HIS EXCELLENCY MAJOR-GENERAL S.R JEFFERY AMHERST,

Knight of the most Hon.ble Order of the Bath,

Commander in Chief of His Majesty's Forces in North America,

(now LORD AMHERST*)*

BY

WILLIAM BRASSIER, DRAUGHTSMAN.

1762.

British Miles.

5 10 15 20 25 30

Places whose Latitude has been Observed.

Crown Point 43.d 50.m 7.s } *Vide Topog. Descrip.n*

More Point 45 . 0 . 0 . }

OBSERVATIONS.

Lake Champlain *to which the Dutch formerly gave the name of* Corlaer, *is called by the Indians* Caniad eri-Guarunte *signifying The Mouth or Door of the Country. It lies in a Deep Narrow Chasm of the Land, bounded up to the Waters Edge with Steep Mountains on the Western Shore, which continue thus to known Extent as to Cumberland Bay; the Remains of the Mountains then—*

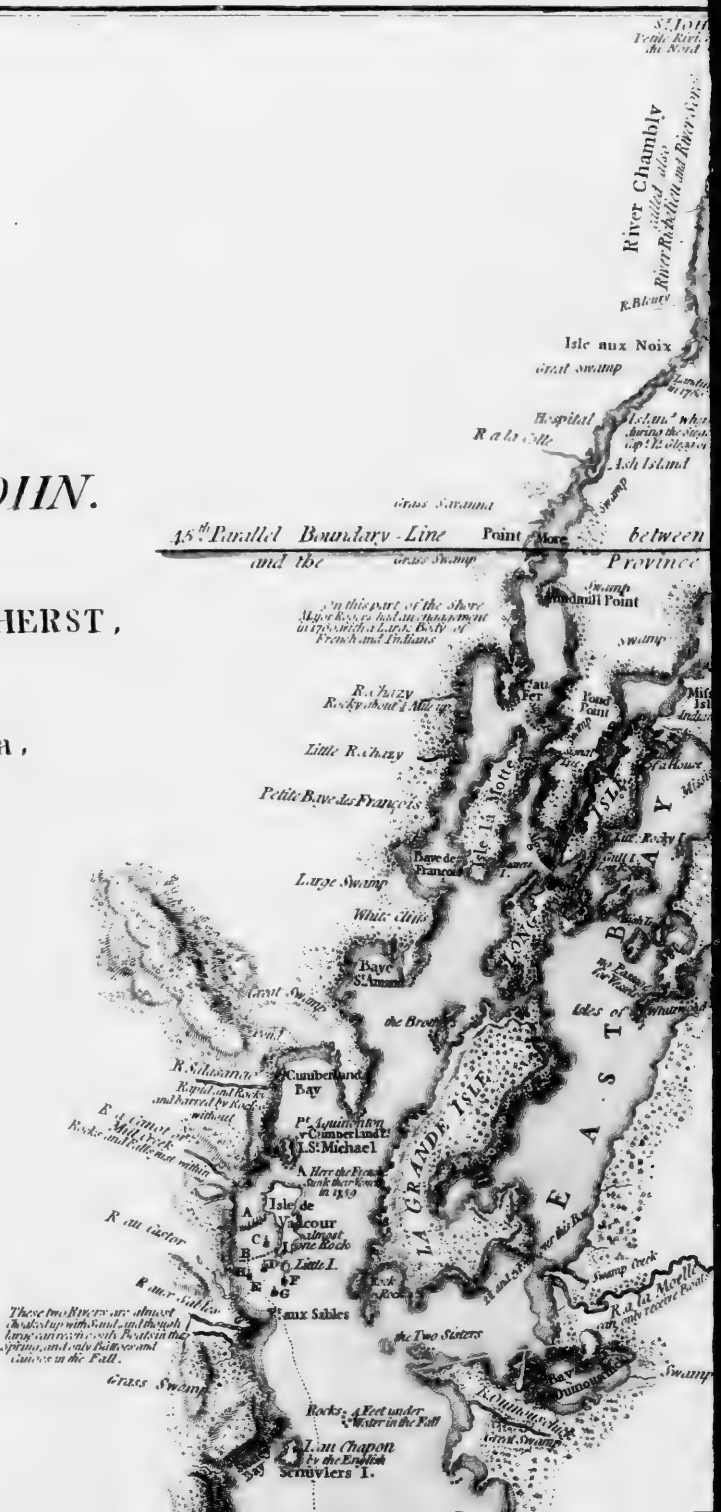

Places whose Latitude has been Observed.

Crown Point	43d. 50m. 7s.	Vide Topogr. Descr. p. 34
More Point	45 . 0 . 0 .	

OBSERVATIONS.

Lake Champlain *to which the Dutch formerly gave the name of* Corlaer, *is called by the Indians* Caniad eri-Guarunte *signifying The Mouth or Door of the country. It lies in a Deep Narrow Chasm of the Land, bounded up to the Waters Edge with Steep Mountains on the Western Shore, which continue thus to bound it as far as* Cumberland Bay: *the Ranges of the Mountains then — trench off North West, and the Shore is Low, and in many parts Swampy. Many Streams, some of which at times Issue an Abundance of Waters, fall into this Lake on the West Side, but they cannot be called Rivers; they are more Cataracts and so barred with Rocks and Sand there is no entrance to them.*

*The Eastern Shores are formed by a Low Swampy Tract of Land: the Mountains keep off at the distance of about 12 Miles. There are some Considerable Streams which fall into the Lake on this Side: Otter Creek is the Largest. The Soundings of the Lake are very deep in general; in many — Places 60, 70 and 80 and in some parts 100 Fathoms.**

* *Vide Topographical Description by Gov.r Pownall p. 13.*

A. Engagement, *of the 13th of October.*
B. *The Congress Galley, General Arnold and Five Gondolas, ran on Shore.*

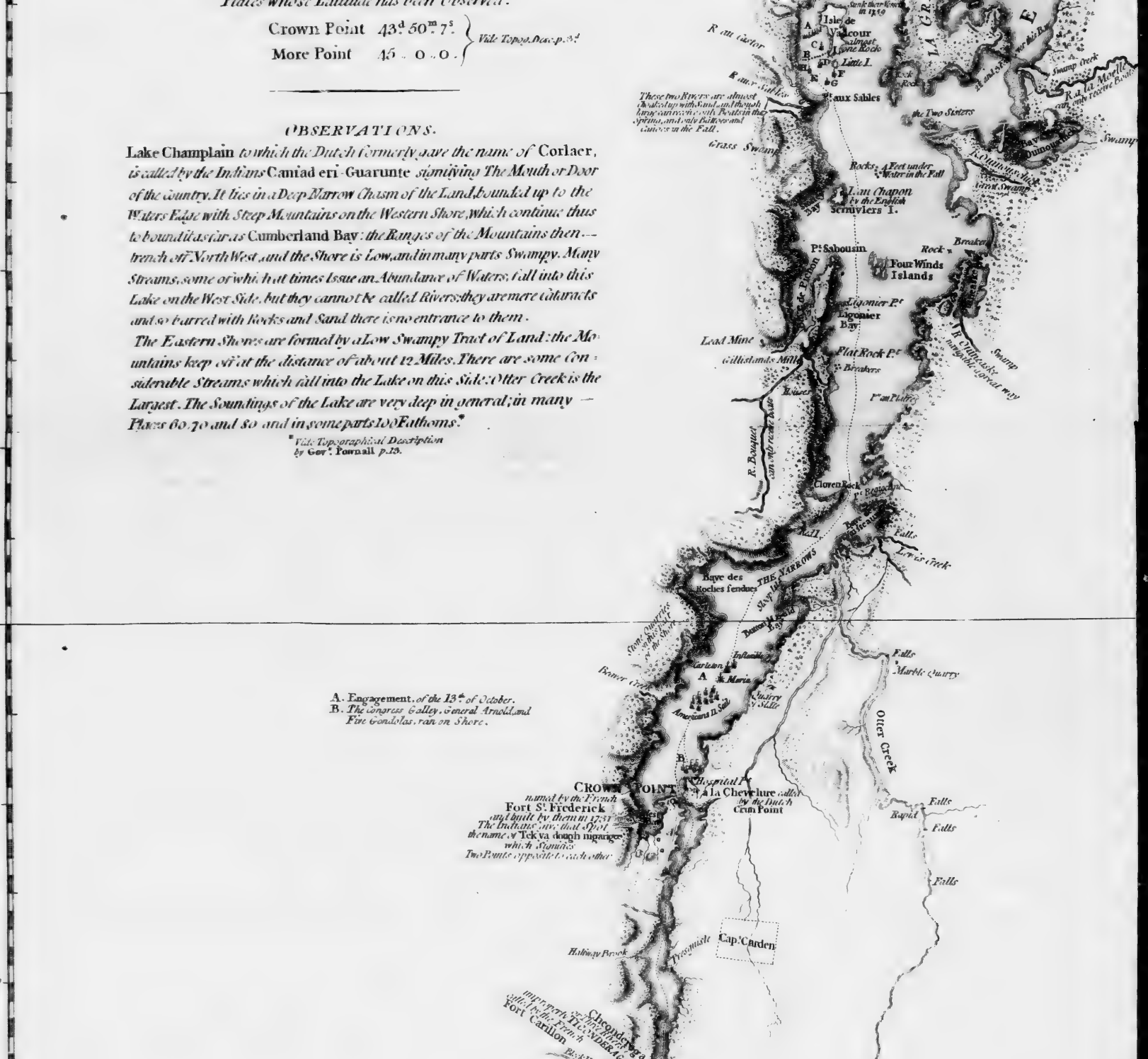
Isle de Valcour
Valcour Island
Little I.
Rock
Rock
Aux Sables
These two Rivers are almost choaked up with Sand, and though large enough to carry Canoes, only Boats in the Spring, and only Batteaux and Canoes in the Fall.
Grass Swamp
the Two Sisters
Rocks 4 Feet under Water in the Fall
Isle Chapon by the English Schuylers I.
Pt. Sabousin
Four Winds Islands
Breaker
Rock
Pt. Ligonier
Ligonier Bay
Lead Mine
Gillislands Mills
Plat Rock Pt.
Breakers
Cloven Rock
Pt. Regnochan
Falls
Lewis's Creek
Baye des Roches ferdues
THE NARROWS
Stone Quarries on this Shore
Falls
Marble Quarry
Otter Creek
Rapid
Falls
Falls
Hallowy Brook
Cap.t Carden
Fort Carillon
Second Narrows Fall and Carrying Place
French Pt.
CROWN POINT
named by the French
Fort St. Frederick
and built by them in 1731
The Indians call that Spot
the name of Tekvadoughnigarages
which Signifies
Two Points opposite to each other
Hospital Pt.
A la Chevelure called by the Dutch
Crum Point
Quarry
Slate
Americans Burnt
Barrier Creek
Ste. Marie
Carleton
Island
Bay
Bay
Bay

WILLIAM BRASSIER, DRAUGHTSMAN.

1762.

British Miles.

5 10 15 20 25 30

Places whose Latitude has been Observed.

Crown Point 43d. 50m. 7s. } Vide Topog. Descrip. p.4
More Point 45 . 0 . 0 . }

OBSERVATIONS.

Lake Champlain *to which the Dutch formerly gave the name of* Corlaer, *is called by the Indians* Caniad eri Guarunte *signifying The Mouth or Door of the Country. It lies in a Deep Narrow Chasm of the Land, bounded up to the Waters Edge with Steep Mountains on the Western Shore, which continue thus to bound it as far as* Cumberland Bay: *the Ranges of the Mountains then — trench off North West, and the Shore is Low, and in many parts Swampy. Many Streams, some of which at times issue an Abundance of Waters, fall into this Lake on the West Side, but they cannot be called Rivers: they are more Cataracts and so barred with Rocks and Sand there is no entrance to them.*

The Eastern Shores are formed by a Low Swampy Tract of Land: the Mountains keep off at the distance of about 12 Miles. There are some Considerable Streams which fall into the Lake on this Side: Otter Creek is the Largest. The Soundings of the Lake are very deep in general; in many — Places 60, 70 and 80 and in some parts 100 Fathoms.

* Vide Topographical Description by Gov.r Pownall p.15.

A. Engagement, of the 13.th of October.
B. The Congress Galley, General Arnold and Five Gondolas, ran on Shore.

London Printed for R. Sayer & Jn.o Bennett Map & Sea Chart sellers N.o 53 Fleet Street as the Act directs.

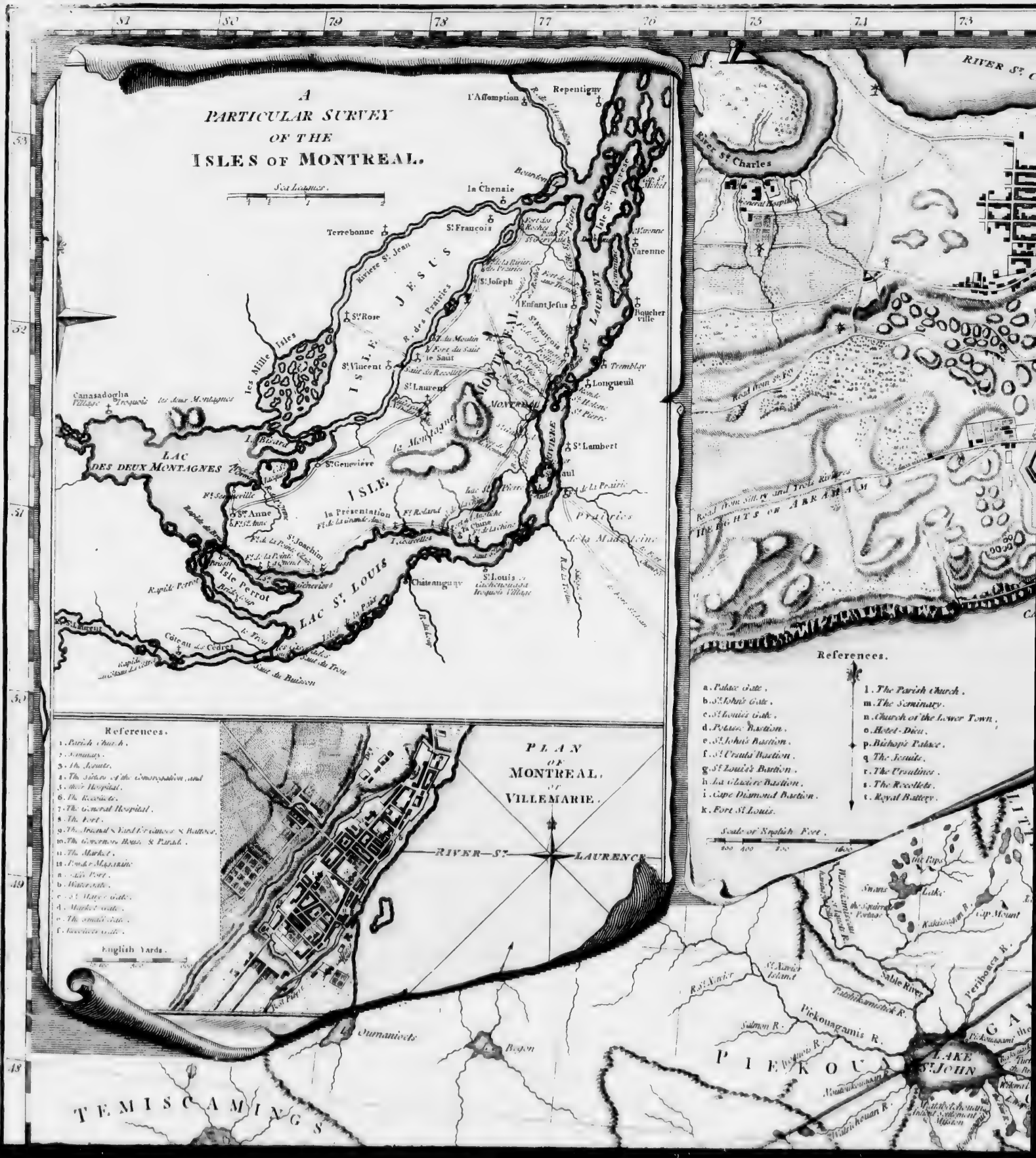
A
PARTICULAR SURVEY
OF THE
ISLES OF MONTREAL.
Sea Leagues.
l'Assomption
Repentigny
la Chenaie
Terrebonne
St François
Varenne
St Joseph
Enfant Jesus
Boucherville
St Rose
St Vincent
St Laurent
Longueuil
St Lambert
Canasadogha
Village
Iroquois
les deux Montagnes
LAC
DES DEUX MONTAGNES
ISLE
JESUS
ISLE
MONTREAL
St Anne
la Présentation
St Joachim
Isle Perrot
LAC St LOUIS
Châteauguay
St Louis
Iroquois Village
Prairies
RIVER St LAWRENCE
RIVER St Charles
General Hospital
Road from Sillery and Ste Foy
THE HEIGHTS OF ABRAHAM
References.
a. Palace Gate.
b. St John's Gate.
c. St Louis's Gate.
d. Potasse Bastion.
e. St John's Bastion.
f. St Ursula's Bastion.
g. St Louis's Bastion.
h. La Chevrière Bastion.
i. Cape Diamond Bastion.
k. Fort St Louis.
l. The Parish Church.
m. The Seminary.
n. Church of the Lower Town.
o. Hotel-Dieu.
p. Bishop's Palace.
q. The Jesuits.
r. The Ursulines.
s. The Recollets.
t. Royal Battery.
Scale of English Feet.
PLAN
OF
MONTREAL,
OR
VILLEMARIE.
RIVER—St LAURENCE
References.
1. Parish Church.
2. Seminary.
3. The Jesuits.
4. The Sisters of the Congregation, and
5. their Hospital.
6. The Recollets.
7. The General Hospital.
8. The Fort.
9. The Arsenal & Yard for Cannon & Batteries.
10. The Governors House & Parish.
11. The Market.
12. Powder Magazine.
a. The Fort.
b. Water gate.
c. St Mary's Gate.
d. Market gate.
e. The small Gate.
f. Recollets Gate.
English Yards.
Ouananiches
Bigon
TEMISCAMINGS
Pipes
Swans
Lake
Cap Mount
St Xavier Island
Sable River
Pickouagamis R.
Salmon R.
PIEKOUAGAMI
LAKE
St JOHN
Mattabetchouan
Inland Settlement
Mission

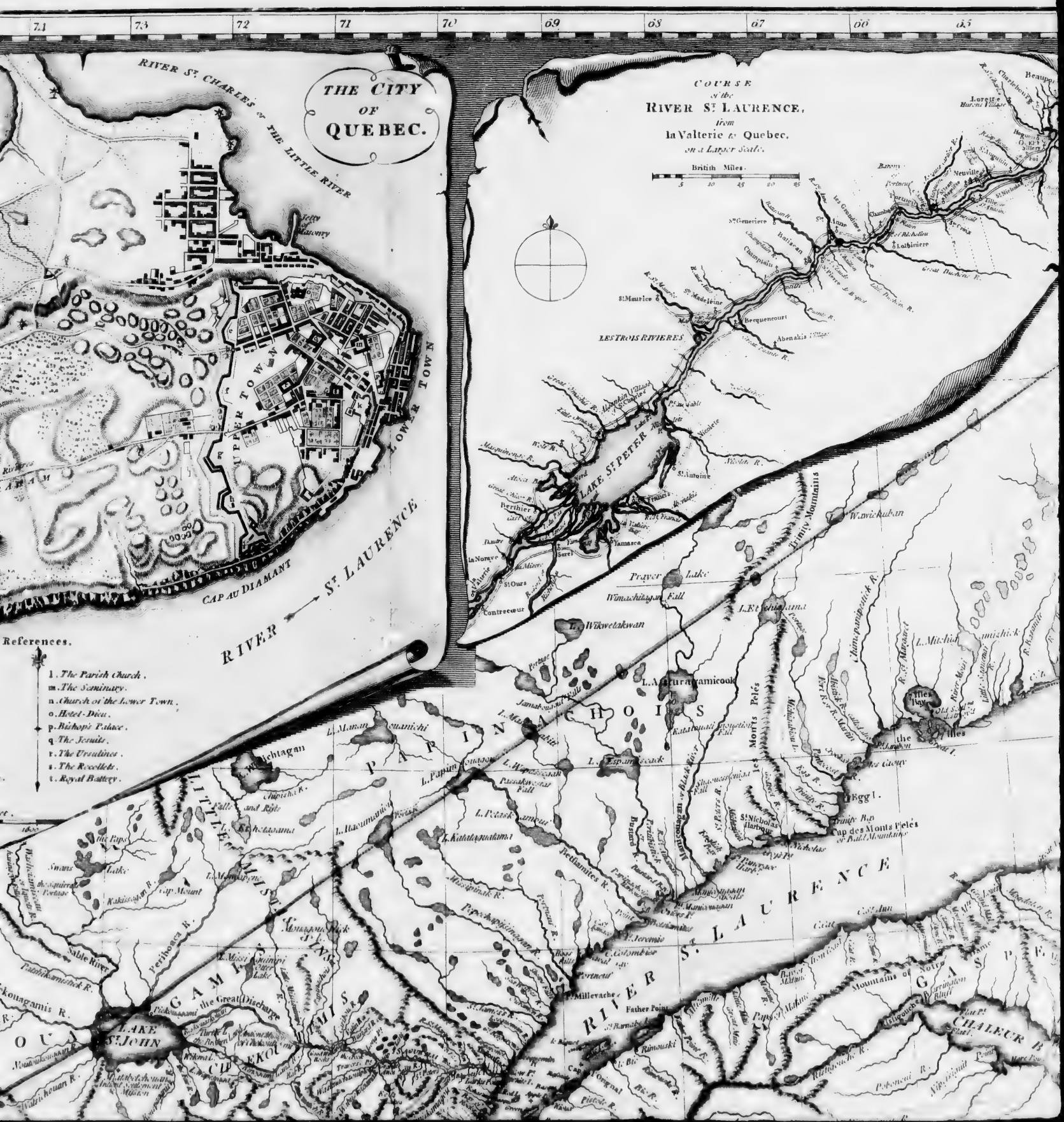
THE CITY OF QUEBEC.
RIVER St. CHARLES or THE LITTLE RIVER
Jetty of Masonry
UPPER TOWN
LOWER TOWN
CAP AU DIAMANT
RIVER St. LAURENCE
References.
l. The Parish Church.
m. The Seminary.
n. Church of the lower Town.
o. Hotel-Dieu.
p. Bishop's Palace.
q. The Jesuits.
r. The Ursulines.
s. The Recollets.
t. Royal Battery.
COURSE of the RIVER St. LAURENCE, from la Valterie to Quebec, on a Larger Scale.
British Miles.
LES TROIS RIVIERES
LAKE St. PETER
Prayer Lake
L. Wkwetakwan
L. Matapedia
L. Metapedia
PAPINACHOIS
LITTLE MISTASINI
GAMESKA MISTASINI
LAKE St. JOHN
RIVER St. LAURENCE
Mountains of Notre Dame
CHALEUR B.
Trinity Mountains
Cap des Monts Pelés
Father Point
Rimouski
Perthier
Contrecœur
Beauport
Neuville
Abenakis
Bersquencourt
St. Maurice
St. Antoine
Jamasca
St. Ours
Sorel
Pointe aux Trembles
Isle Bizard
Isle Jesus
Isle Perrot
Isle Dupas
Isle Ronde
Egg I.
Bic
Pistole R.
Original R.
Portneuf
Millevache
Jeremie
Colombier
Bersimis R.
Manicouagan R.
Outardes R.
Nicholas Harbour
Trinity Bay
Old Settlement
Mission
Fall and Rift
Swans Lake
Squirrel Portage
Sable River
Perribonca R.
Pekouagamis R.
Mistassini R.
Waswanipi R.
Nemiscau R.
Rupert R.
Eastmain R.
Moose R.
Albany R.
Abitibi R.
Harricanaw R.
Missinabie R.
Mattawa R.
Ottawa R.
Lake Temiscamingue
Lake Nipissing
Lake Huron
Lake Michigan
Lake Superior
Lake Ontario
Lake Erie
Lake Champlain
Lake George
Lake Winnipeg
Lake of the Woods
Red River
Hudson's Bay
Labrador
Canada
New York
Vermont
New Hampshire
Maine
Massachusetts
Connecticut
Rhode Island
New Jersey
Pennsylvania
Ohio
Indiana
Illinois
Michigan
Wisconsin
Minnesota
Iowa
Missouri
Kentucky
Tennessee
Virginia
North Carolina
South Carolina
Georgia
Alabama
Mississippi
Louisiana
Arkansas
Texas
Florida
Gulf of Mexico
Atlantic Ocean
Pacific Ocean
Mexico
Cuba
Jamaica
Haiti
Puerto Rico
Bahamas
Bermuda
Greenland
Iceland
Ireland
England
Scotland
France
Spain
Portugal
Italy
Germany
Russia
Sweden
Norway
Denmark
Holland
Belgium
Switzerland
Austria
Hungary
Turkey
Greece
Egypt
Africa
Asia
Europe
North America
South America
Australia
China
Japan
India
Persia
Arabia
Mediterranean Sea
Black Sea
Caspian Sea
Red Sea
Indian Ocean
Pacific Ocean
Atlantic Ocean
Arctic Ocean
Antarctic Ocean
Equator
Tropic of Cancer
Tropic of Capricorn
Arctic Circle
Antarctic Circle
Prime Meridian
International Date Line
Time Zones
Latitude
Longitude
Degrees
Minutes
Seconds
Compass Rose
North
South
East
West
Northeast
Northwest
Southeast
Southwest
Scale
Miles
Kilometers
Nautical Miles
Statute Miles
Land Area
Water Area
Total Area
Population
Capital
Major Cities
Rivers
Lakes
Mountains
Islands
Peninsulas
Bays
Straits
Gulfs
Seas
Oceans
Continents
Countries
States
Provinces
Territories
Counties
Townships
Boroughs
Cities
Towns
Villages
Hamlets
Settlements
Missions
Forts
Trading Posts
Portages
Falls
Rapids
Islands
Peninsulas
Bays
Straits
Gulfs
Seas
Oceans
Continents
Countries
States
Provinces
Territories
Counties
Townships
Boroughs
Cities
Towns
Villages
Hamlets
Settlements
Missions
Forts
Trading Posts
Portages
Falls
Rapids

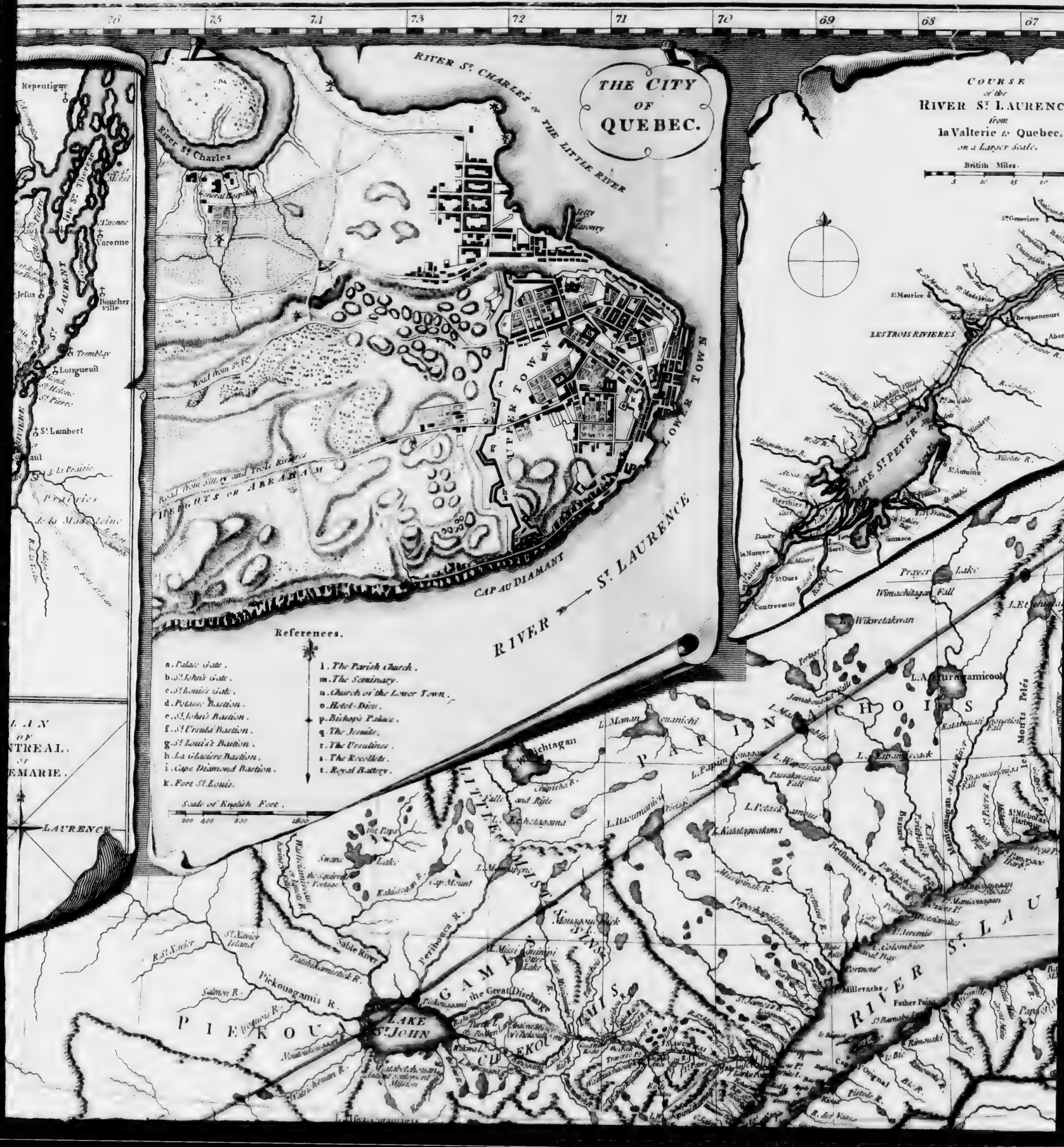
THE CITY OF QUEBEC.
RIVER St. CHARLES or THE LITTLE RIVER
River St. Charles
UPPER TOWN
LOWER TOWN
HEIGHTS OF ABRAHAM
CAP AU DIAMANT
St. LAURENCE RIVER
References.
a. Palace Gate.
b. St. John's Gate.
c. St. Louis's Gate.
d. Potasse Bastion.
e. St. John's Bastion.
f. St. Ursula's Bastion.
g. St. Louis's Bastion.
h. La Glacière Bastion.
i. Cape Diamond Bastion.
k. Fort St. Louis.
l. The Parish Church.
m. The Seminary.
n. Church of the Lower Town.
o. Hotel-Dieu.
p. Bishop's Palace.
q. The Jesuits.
r. The Ursulines.
s. The Recollets.
t. Royal Battery.
Scale of English Feet.
COURSE of the RIVER St. LAURENCE from la Valterie to Quebec, on a Larger Scale.
British Miles.
Repentigny
Varenne
Boucherville
Longueuil
St. Lambert
LES TROIS RIVIERES
St. Maurice
Becquencourt
Champlain
St. Genevieve
LAKE St. PETER
Berthier
St. Antoine
Nicolet R.
Contrecœur
St. Ours
Prayer Lake
Wimachitagan Fall
L. Wikwetakwan
L. Manan
L. Matawin
L. Espagnol
Petaskamata Fall
Katatouati Fall
Les Morts Falls
St. Nicholas Harbour
Pointe du Pere
Rimouski
Father Point
Millerache
Portneuf
L. Jeremie
L. Colombier
Grand Bay
Pachichamitack R.
Salmon R.
Pickouagamis R.
Perriboca R.
Sable River
St. Xavier Island
Swan Lake
Kakisinan R.
Cap Mount
Mouse Lake
Chapeau R.
Falls and Rift
Richestouana
L. Matamamiou
L. Kakatagouskami
L. Petaskamour
Missisipinak R.
Pecheshapiskouagan R.
Mouse Lake
Missi Coumpi Otter Lake
Mouse Lake
Mouse Lake
Mouse

COURSE
of the
RIVER St LAURENCE,
from
la Valterie to Quebec.
on a Larger Scale.
British Miles.
LABRADOR
UNESKAPIS
RIVER St JOHNS
ISLE OF ANTICOSTI
GULF OF
St LAURENCE
RIVER St LAURENCE
LAKE St PETER
LES TROIS RIVIERES
HOLLS
GASPE
CHALEUR BAY
CAPE ROSIERS
Mountains of Notre Dame
Allegash
Abenakis Village
Wawickuban
Trinity Mountains
Prayer Lake
Wimachitigan Fall
Wikwetakwan
L. Kurumamicook
Egg I.
Cap des Monts Pelés
or Bald Mountains
Mont Joli
Natashquan Harbour
Natkotak Bay
S.R. Point
Bear Bay
NW Point
Gaspe Bay
Cape Martin
Father Point
Pabos
Restigouche R.
Nipisiguit R.
Pabos R.
Port Daniel
Percé
Romaventure I
Bonaventure I
Mingan
Parquet Isles
Isles St Charles
Isle Genevieve
Pentecosts I.
Mount Joli
Natashquan Harbour
Bear I.
Natkotak Bay
Grand Valley
Grand Etang
Eau Renard
Griffin Creek
Albany Ridge
Great River
Port Daniel
Percé
Romaventure I
Cod Bay
Gaspe Bay
Pt Plate
Cape Martin
Nipisiguit R.
Pabos R.
Restigouche R.
Mountains of Notre Dame
Barrington Bluff
Flat Pt.
Point Maquereau

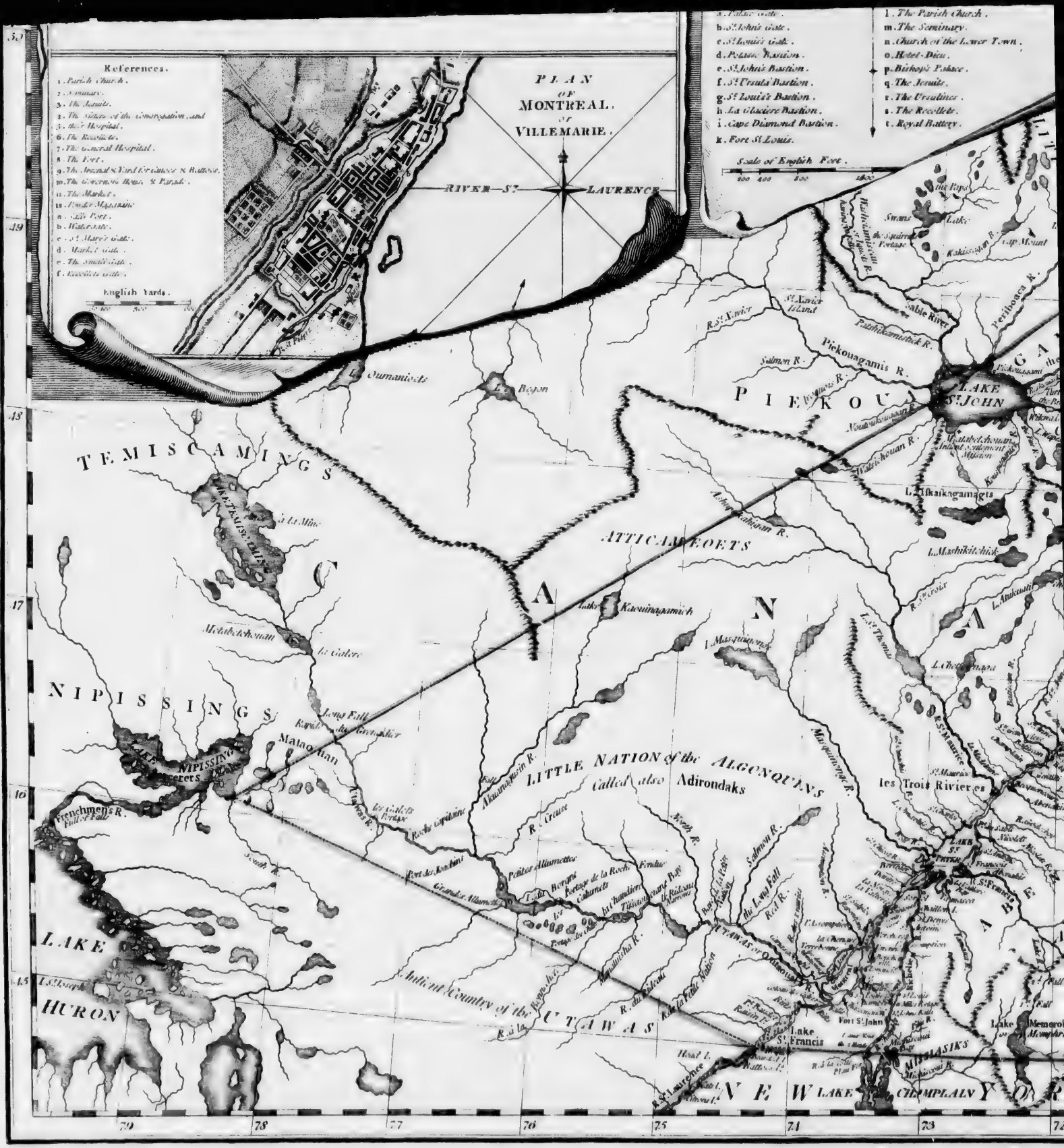
PLAN
OF
MONTREAL,
or
VILLEMARIE.
RIVER—ST—LAURENCE
References.
1. Parish church.
2. Seminary.
3. The Jesuits.
4. The Sisters of the Congregation, and
5. their Hospital.
6. The Recollets.
7. The General Hospital.
8. The Fort.
9. The Ground & Yard for Cannon & Bullets.
10. The Governor's House & Parade.
11. The Market.
12. Powder Magazine.
a. The Port.
b. Watergate.
c. St Mary's Gate.
d. Market Gate.
e. The Small Gate.
f. Recollets Gate.
English Yards.
a. Palace Gate.
b. St Johns Gate.
c. St Louis's Gate.
d. Potasse Bastion.
e. St Johns Bastion.
f. St Ursula's Bastion.
g. St Louis's Bastion.
h. La Glaciere Bastion.
i. Cape Diamond Bastion.
k. Fort St Louis.
l. The Parish Church.
m. The Seminary.
n. Church of the Lower Town.
o. Hotel-Dieu.
p. Bishop's Palace.
q. The Jesuits.
r. The Ursulines.
s. The Recollets.
t. Royal Battery.
Scale of English Feet.
49
48
47
46
45
79
78
77
76
75
74
73
TEMISCAMINGS
NIPISSINGS
ATTICAMEGUES
LAKE
HURON
PIEKOUA
LAKE
St JOHN
LITTLE NATION of the ALGONQUINS
called also Adirondaks
Ancient Country of the OTTAWAS
NEW LAKE CHAMPLAIN
Les Trois Rivieres
Lake
St Francis
Fort St John
Frenchmen's R.
Matawan
Long Falls
Rapids
Lake
NIPISSING
Rocky Capitans
Petites Allumettes
Grandes Allumettes
Isle Bonpas
Portage de la Roche Fendue
Portage des Cabanes
Isle Tisserand
Isle Rideau
Isle Morrins
Isle Chaudiere
Isle Barbeau
Isle Calumet
Isle Victoria
Isle Pitt
Isle Fitzgerald
Isle Perrot
Isle Bizard
Isle Jesus
Isle Montreal
Isle Ste Helene
Isle aux Noix
Isle aux Tourtes
Isle Dupas
Isle St Ignace
Isle Verte
Isle Bonaventure
Isle Percee
Isle Anticosti
Isle Coudres
Isle aux Grues
Isle aux Oyes
Isle Orleans
Isle Jacques Cartier
Isle Ste Croix
Isle Madame
Isle Royale
Isle St Paul
Isle Miscou
Isle Shediac
Isle Verte
Isle Percee
Isle Bonaventure

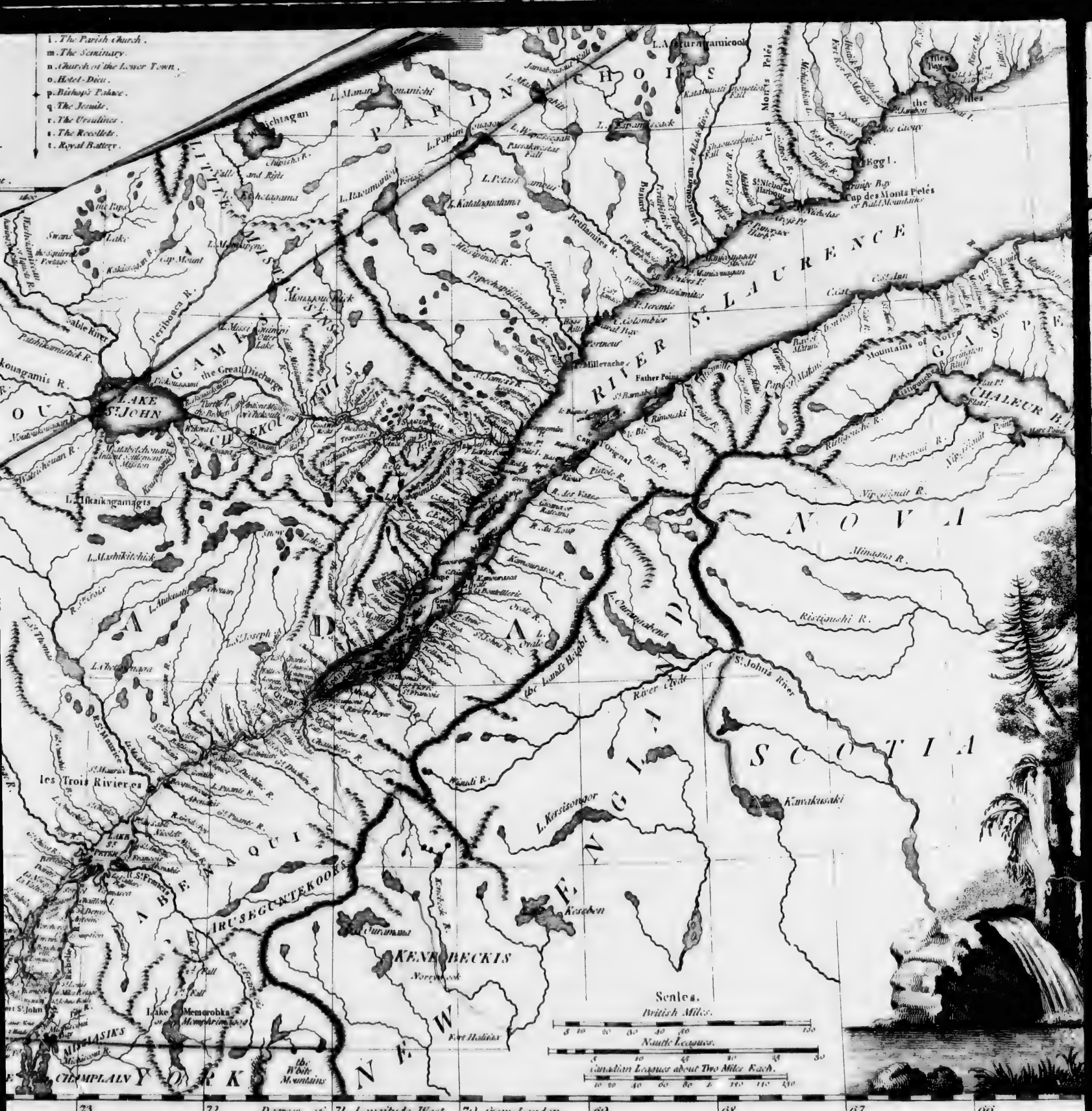
l. The Parish church.
m. The Seminary.
n. Church of the Lower Town.
o. Hotel-Dieu.
p. Bishop's Palace.
q. The Jesuits.
r. The Ursulines.
s. The Recollets.
t. Royal Battery.
L. Assuramamicook
Mistigougash
L. Manan
Pashashibou
Wichtagan
L. Papineau
L. Pitchitamba
L. Katalaguakumi
Chipitchi R.
Falls and Rifts
Kechetanama
Swans Lake
Cap Mount
Kakisquasti R.
Periboca R.
Salsie River
Patshikamitshick R.
Kouagamis R.
Monaspu Lake
Missi Outlet
Lake St. John
the Great Discharge
Pekuissami
Mistassini Lake
Mistassini Settlement
Mission
Nekoubau
Kaouissagamis Lake
Mashikitchick
Aukuatchouan
Kaouissagamis R.
Mistassini R.
Ristigouche R.
Pabocnai R.
Nipissinait R.
Nipissinait Point
Minsana R.
Ristigouche R.
Ouranouabena
St. Johns River
Kawakusaki
Kesebon
Kenebeckis
Norridgewock
Fort Halifax
Lake Memerobka
Mississiks
Chemplain
York
Mts. With Mountains
Les Trois Rivieres
Lake St. Peter
St. Francis
Aquibe
Iruseguntekook
Lake Champlain
Isle Bay
the Isles
Egg I.
Cap des Monts Pelés
or Bald Mountains
St. Nicholas Harbour
Morris Pelés
Jes Pelés
Trinity Bay
Bonaventure Harbour
Mont Louis
Bathurst
Perce
Gaspe Bay
Gaspe Point
Mountains of Notre Dame
Chaleur Bay
Father Point
Rimouski
Bic
Original
Pitsedi R.
Kamouraska
Kamouraska R.
Riviere Ouelle
Riviere du Loup
Cap Tourmente
Isle aux Coudres
Isle of Orleans
Quebec
Point Levi
Riviere Chaudiere
Riviere Du Sud
Riviere Du Loup
Riviere Ouelle
Kiamdi R.
Kenebeki R.
Kennebeck R.
Penobscot R.
Penobscot Bay
Penobscot
Penobscot Fort
Penobscot Settlement
Penobscot Point
Penobscot Bay

London, Printed for Robt. Sayer and John Bennett, Map and Print-sellers No. 53 in Fleet Street, as the Act directs 3d February 1776.

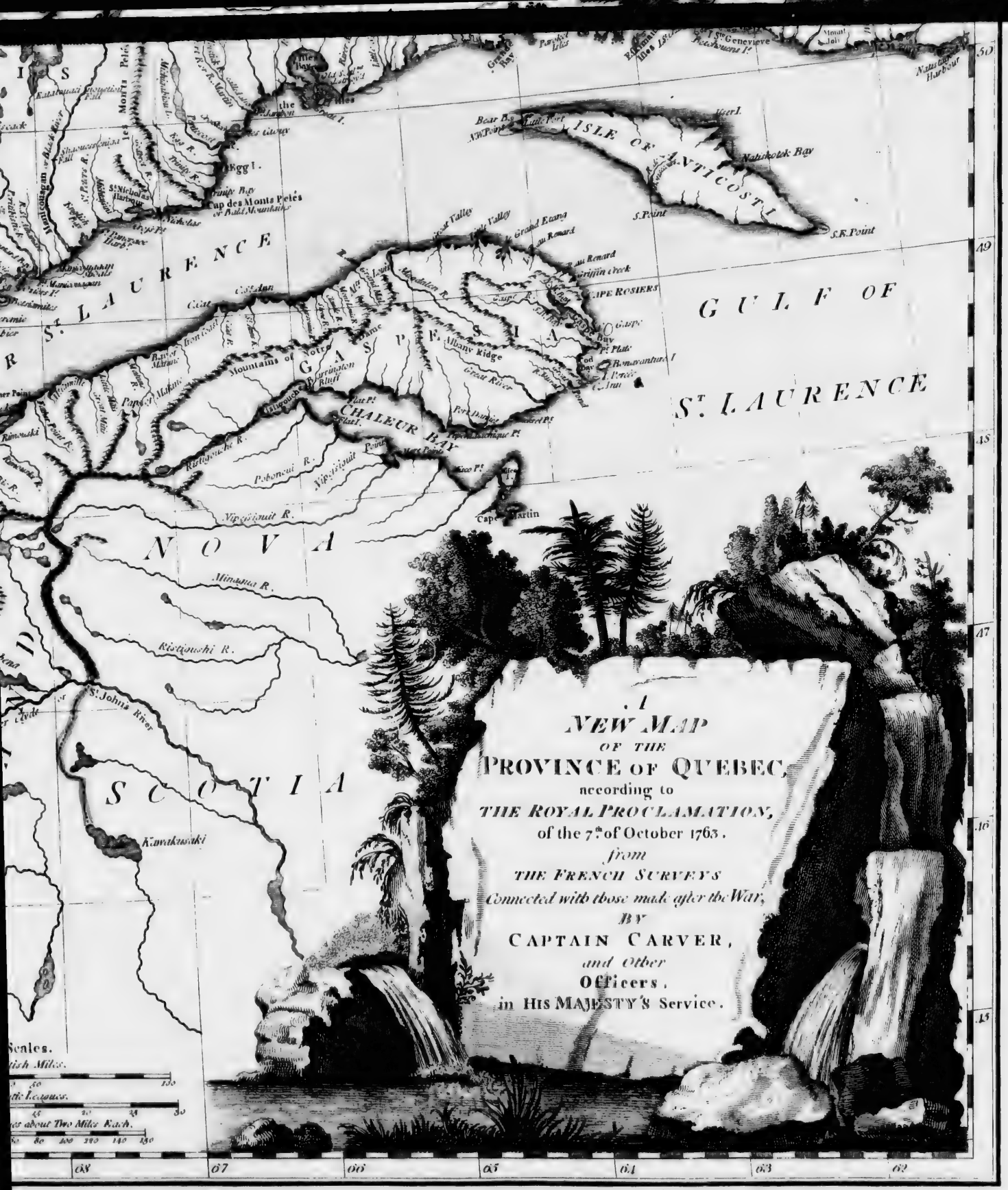
A
NEW MAP
OF THE
PROVINCE OF QUEBEC,
according to
THE ROYAL PROCLAMATION,
of the 7th of October 1763.
from
THE FRENCH SURVEYS
Connected with those made after the War,
BY
CAPTAIN CARVER,
and other
Officers,
in HIS MAJESTY'S Service.
GULF OF
ST. LAURENCE
ISLE OF ANTICOSTI
CHALEUR BAY
GASPE
NOVA
SCOTIA
St. LAURENCE
Cape Rosiers
Cape Gaspe
Cape Martin
Natashquan Harbour
Natukotuk Bay
S.E. Point
S. Point
Mount Joli
Mount Louis
Albany Ridge
Great River
Port Dauphin
Port Daniel
Restigouche R.
Nipisiguit R.
Miramichi R.
Richibucto R.
St. Johns River
Kimaksaki
Scales.
English Miles.
Leagues.
Miles about Two Miles Each.
68
67
66
65
64
63
62
50
49
48
47
46
45

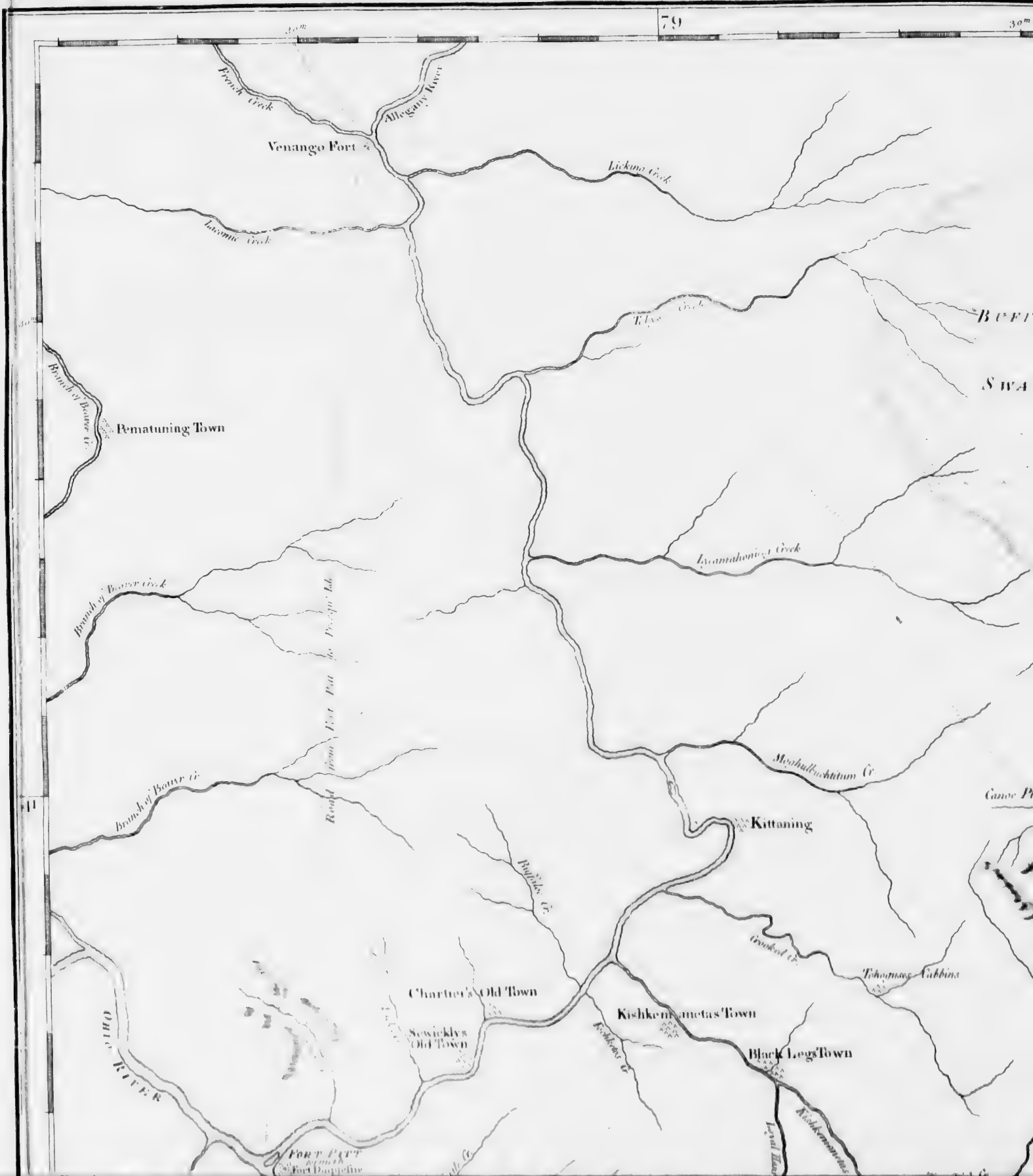
French Creek
Allegany River
Venango Fort
Licking Creek
Lacomic Creek
Branch of Beaver Cr.
Pematuning Town
Branch of Beaver Creek
Lycamahoning Creek
Meyhalbuchitum Cr.
Branch of Beaver Cr.
Kittaning
Buffalo Cr.
Crooked Cr.
Tchogusse Cabbins
Charlet's Old Town
Sewicklys Old Town
Kishkeminetas Town
Black Legs Town
Kishkeminetas
RIVER
FORT PITT
Fort Dunmore

A MAP OF PENNSYLVANIA

EXHIBITING

not only THE IMPROVED PARTS of that PROVINCE, but also ITS EXTENSIVE FRONTIERS:

Laid down FROM ACTUAL SURVEYS,

and Chiefly FROM THE LATE MAP of W. Scull *Published in 1770;*

And Humbly Inscribed

TO THE HONOURABLE

THOMAS PENN AND RICHARD PENN ESQUIRES

TRUE AND ABSOLUTE PROPRIETARIES & GOVERNORS *OF THE*

PROVINCE OF PENNSYLVANIA

and the *TERRITORIES* thereunto belonging.

English Miles 69½ to a Degree.

BUFFALOE SWAMP

Chingleclamouk

PANTHER HILL RIDGE

Bald Eagles

CHESNUT RIDGE

Canoe Place

Hart's Sleeping Place

Tuscarora Cabbins

CUMBERLAND

HUNTINGDON

EGANY RIDGE

FRANKS

Longitude West from LONDON.

P OF
NSYLVANIA
EXHIBITING
PARTS of that PROVINCE, but alſo
VE FRONTIERS:
CTUAL SURVEYS,
MAP of W. Scull Published in 1770;
w Inſcribed
NOURABLE
ICHARD PENN ESQUIRES
TARIES & GOVERNORS *OF THE*
PENNSYLVANIA
thereunto belonging.
½ to a Degree.

West Branch of Suſquehannah
Pine Creek
Lycoming Creek
Tinges Eddy
Great Isle
Allisons Falls
Beech Creek
Bald Eagles Nest
PANTHER HILL RIDGE
BALD EAGLES MOUNTAIN
NITTANY RIDGE
CHESNUT RIDGE
Great Plains
Big Spring
Penns Creek
Middle Creek
TUSSEYS MOUNTAIN
JACKS MOUNTAIN
NARROWS MOUNTAIN
RIDGE
North Branch
White Deer Hole Cr
White Deer Cr
Fort Augusta
HUNTINGDON
Juniata River
Long Hollow
Jacks Cr
Lost Cr
Maclays
Petersons
Small Isle
Barbers
Berrys
Valley

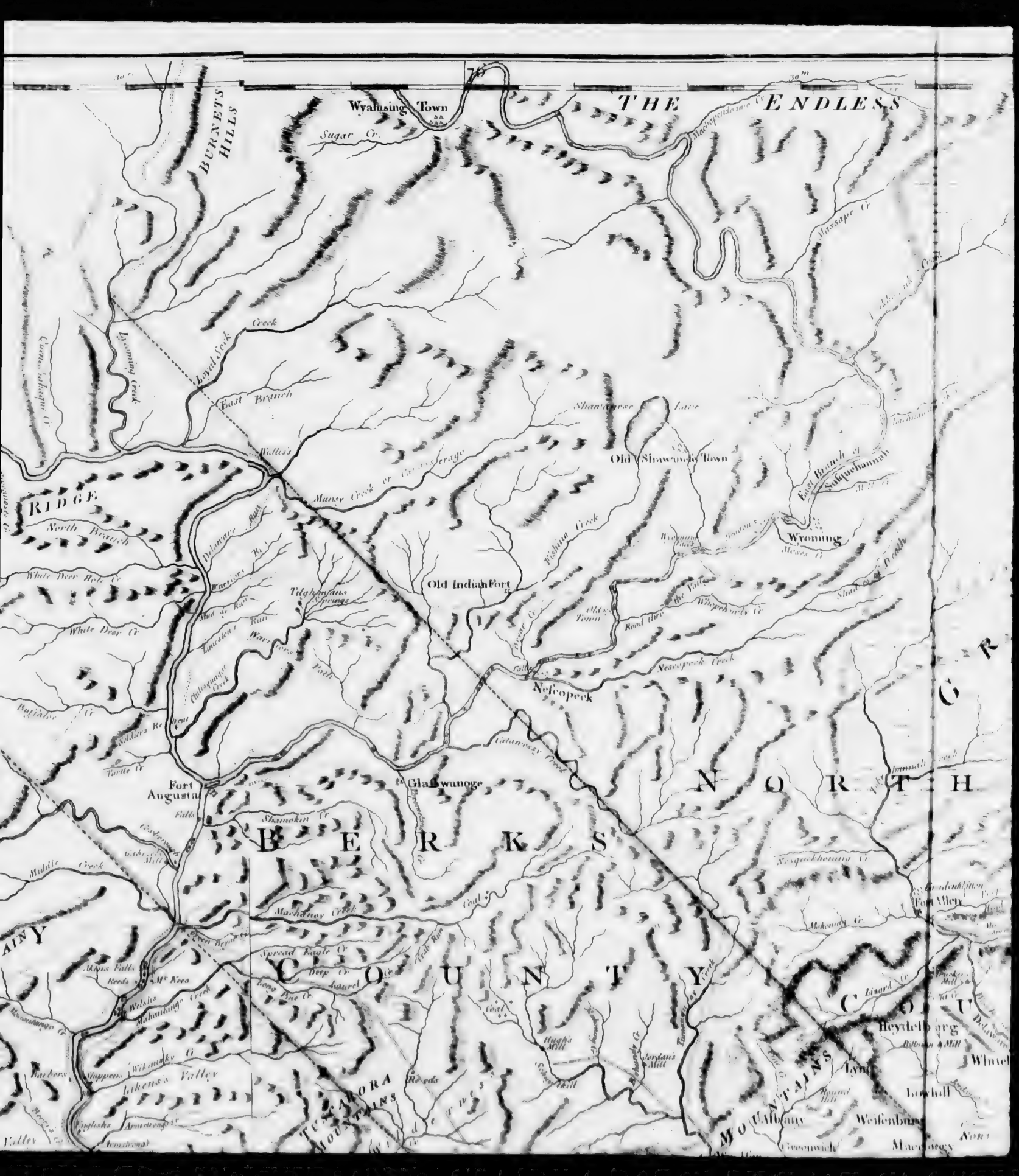
Wyalusing Town
THE ENDLESS
BURNETS HILLS
Sugar Cr.
Loyal Sock Creek
Lycoming Creek
East Branch
Wallis's
Old Shawanese Town
Shawanese Lake
Susquehanna
RIDGE
North Branch
Mansy Creek
Delaware Run
Warriors Run
White Deer Hole Cr.
White Deer Cr.
Old Indian Fort
Tulpehocken Springs
Fishing Creek
Wyoming
Moses Cr.
Shad Cr.
Death
Whipekonly Cr.
Nescopeck Creek
Nescopeck
Fort Augusta
Glastonwanoge
Shamokin Cr.
Middle Creek
Mahanoy Creek
Coal
Spread Eagle Cr.
Deep Cr.
Laurel
Long Run Cr.
Mahaudange Creek
Wikmisky Cr.
Wikmisky Valley
Tuscarora Mountains
Reeds
Hughs's Mill
Jordan's Mill
Lizard Cr.
Heydelberg
Lynn
Lowhill
Weifenburg
Albany
Greenwich
Mac Gregy
Mahonoy Cr.
Nescopeckhemmy Cr.
Port Allen
Whitel
NORTH
BERKS
COUNTY
COU
MOUNTAINS

Wyalusing Town
THE ENDLESS
BURNETS HILLS
Sugar Cr.
Massepequamme Cr.
Massape Cr.
Lycoming Creek
Loyal Sock Creek
East Branch
Shawanese Lake
Old Shawanese Town
Lackawannock Cr.
East Branch of Susquehannah
Mill Cr.
RIDGE
North Branch
Delaware Riv.
Meadows
Wyoming
Old Indian Fort
Tidghmans Springs
Fishing Creek
Shad Creek
Nescopeck
Nescopeck Creek
Fort Augusta
Shamokin
Catawissy Creek
Nesquehoning Cr.
Fort Allen
Machanoy Creek
Coal
Spread Eagle Cr.
Deep Cr.
Laurel
Mahantango Creek
Hughs Mill
Heydelberg
Lowhill
Weisenberg
Albany
Wiconisco Creek
Armstrongs
Reeds
Lykens Valley
Middle Creek
Swatara Creek
Paxtang Creek
Conewago Creek
Yellow Breeches Creek
Codorus Creek
Kreutz Creek
Little Conewago Creek
Bermudian Creek
Fishing Creek
Susquehannah River
Juniata River
Tuscarora Mountains
Blue Mountains
Kittatinny Mountains
Lehigh Mountains
Second Mountain
Broad Mountain
Sharp Mountain
Mahanoy Mountain
Locust Mountain
Mahoning Mountain
Nescopeck Mountain
Penn's Creek
Mahoning Cr.
Lizard Cr.
Trout Cr.
Roaring Creek
Catawissa Creek
Fishing Creek
Big Run
Little Run
Wapwallopen Cr.
Huntingdon
Northumberland
Columbia
Dauphin
Lancaster
Berks
Schuylkill
Lebanon
Northampton
Luzerne
Montour
Union
Snyder
Mifflin
Juniata
Perry
Cumberland
York
Adams
Franklin
Bedford
Fulton
Somerset
Cambria
Blair
Centre
Clinton
Lycoming
Sullivan
Columbia
Carbon
Monroe
Pike
Wayne
Susquehanna
Bradford
Tioga
Potter
McKean
Warren
Venango
Clarion
Jefferson
Indiana
Armstrong
Westmoreland
Fayette
Greene
Washington
Allegheny
Beaver
Lawrence
Butler
Mercer
Crawford
Erie
Forest
Elk
Cameron
Clearfield
Clarion
Jefferson
Indiana
Armstrong
Westmoreland
Fayette
Greene
Washington
Allegheny
Beaver
Lawrence
Butler
Mercer
Crawford
Erie
Forest
Elk
Cameron
Clearfield

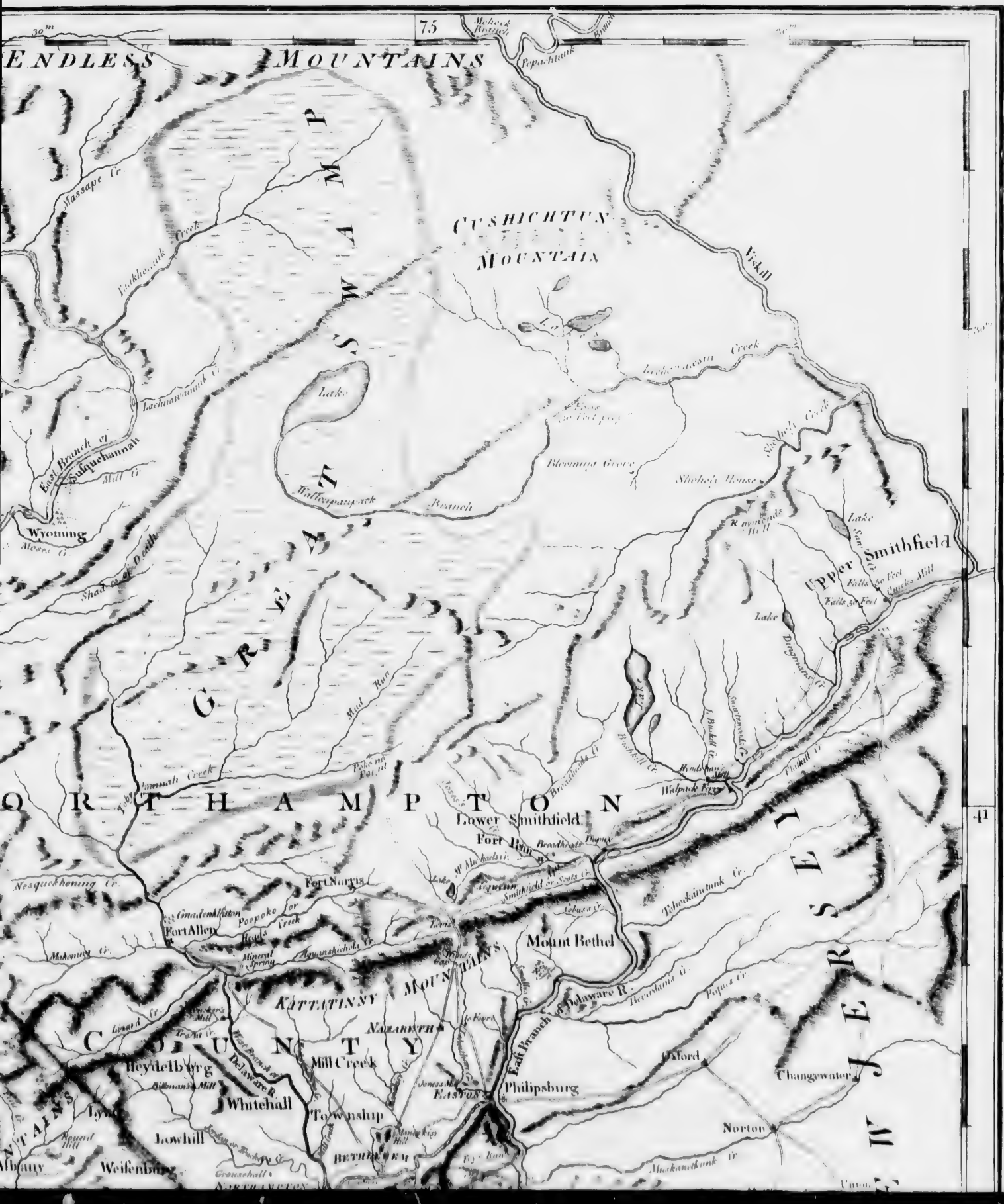
ENDLESS MOUNTAINS
MAP
CUSHICHTUN MOUNTAIN
Lake
Bloomingburgh
Shoholo's House
Raymonds Hill
Upper Smithfield
Falls 50 Feet
Cuckes Mill
Falls 50 Feet
Lake
Dingmans
Mad Run
Walpack Bay
Lower Smithfield
Fort Hill
Beaudricks
Dingmans
Nesquehoning Cr.
Fort Norris
Gnadenhütten
Poopake or
Fort Allen
Creek
Falls
Mineral Spring
Mount Bethel
Delaware R.
Oxford
Changewater
Philipsburg
Norton
Heydelberg
Whitehall
Township
Lowhill
Weisenburg
EASTON
BETHLEHEM
Mill Creek
NAZARETH
Jones's Mill
Bushkill Cr.
Brodheads Cr.
Tobyhanna Creek
Lehigh R.
Pohopoco Cr.
Aquashicola Cr.
Makemie Cr.
Tunkhannock Cr.
Paquest Cr.
Muskanetkunk Cr.
Lehigh Tunnel
Lehigh Water Gap
Wyoming
Shades of Death
Lackawannock Cr.
Susquehannah
Mill Cr.
Massape Cr.
Lackawanock Creek
Wallenpaupack Branch
Lackawaxen Creek
Shohola Creek
Sawkill
Pepachtunk Branch
Mehoop Branch
Meses Cr.
Round Hill
Albany
Grouse Hall
NORTHAMPTON
COUNTY
NEW JERSEY
75
41

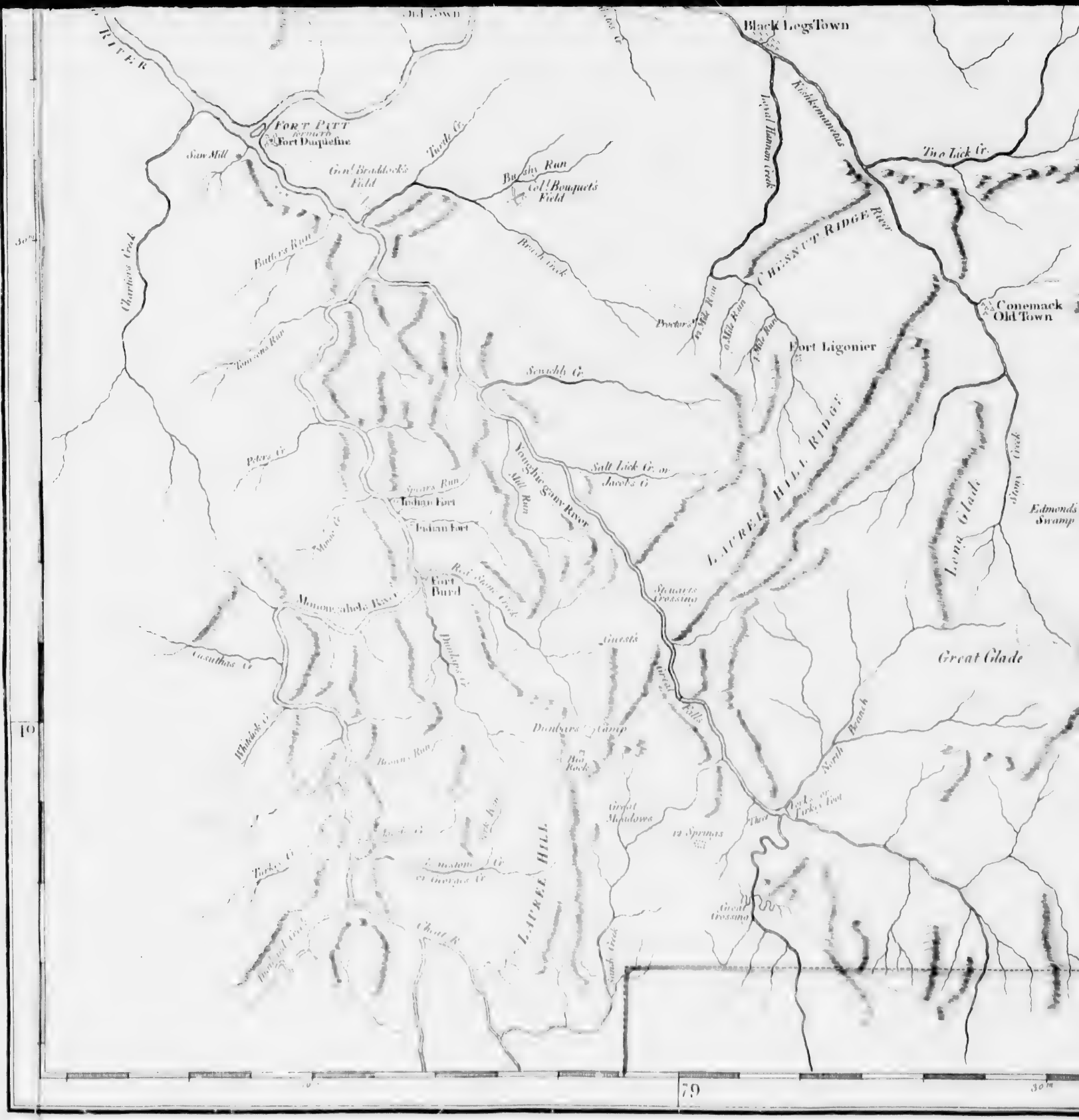

London Printed for Robt Sayer & J Bennett Map & Print sellers No 53 in Fleet Street. Published as the Act directs 10 June 1775

London Printed for Robt Sayer & I Bennett Map & Printsellers

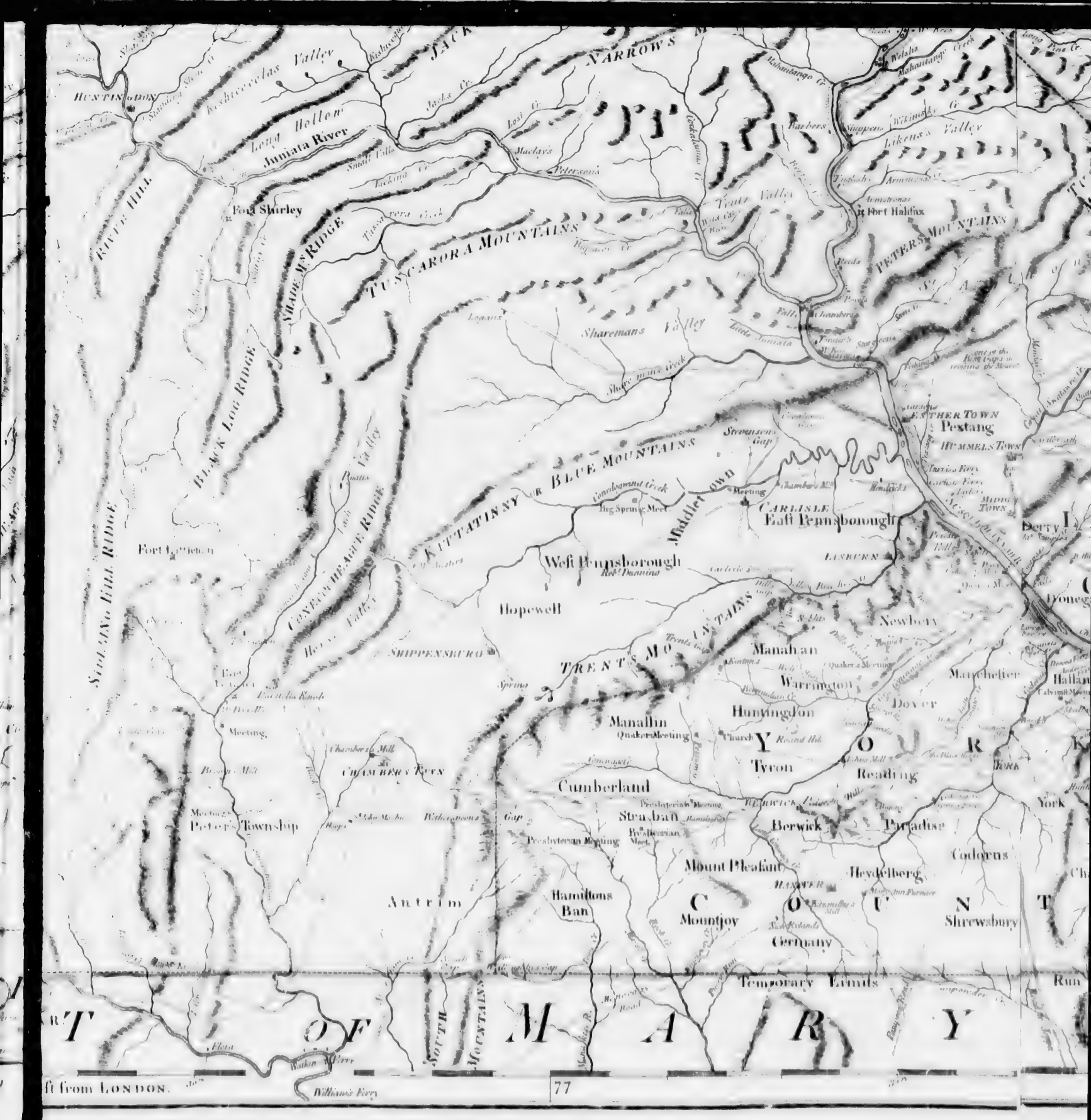

Printed for Robt Sayer & J Bennett Map & Printseller No 53 in Fleet Street Published as the Act directs 10 June 1775

London Printed for Rob. Sayer & J. Bennett Map & Printsellers No. 53 in Fleet Street.

London Printed for Rob. Sayer & J. Bennett

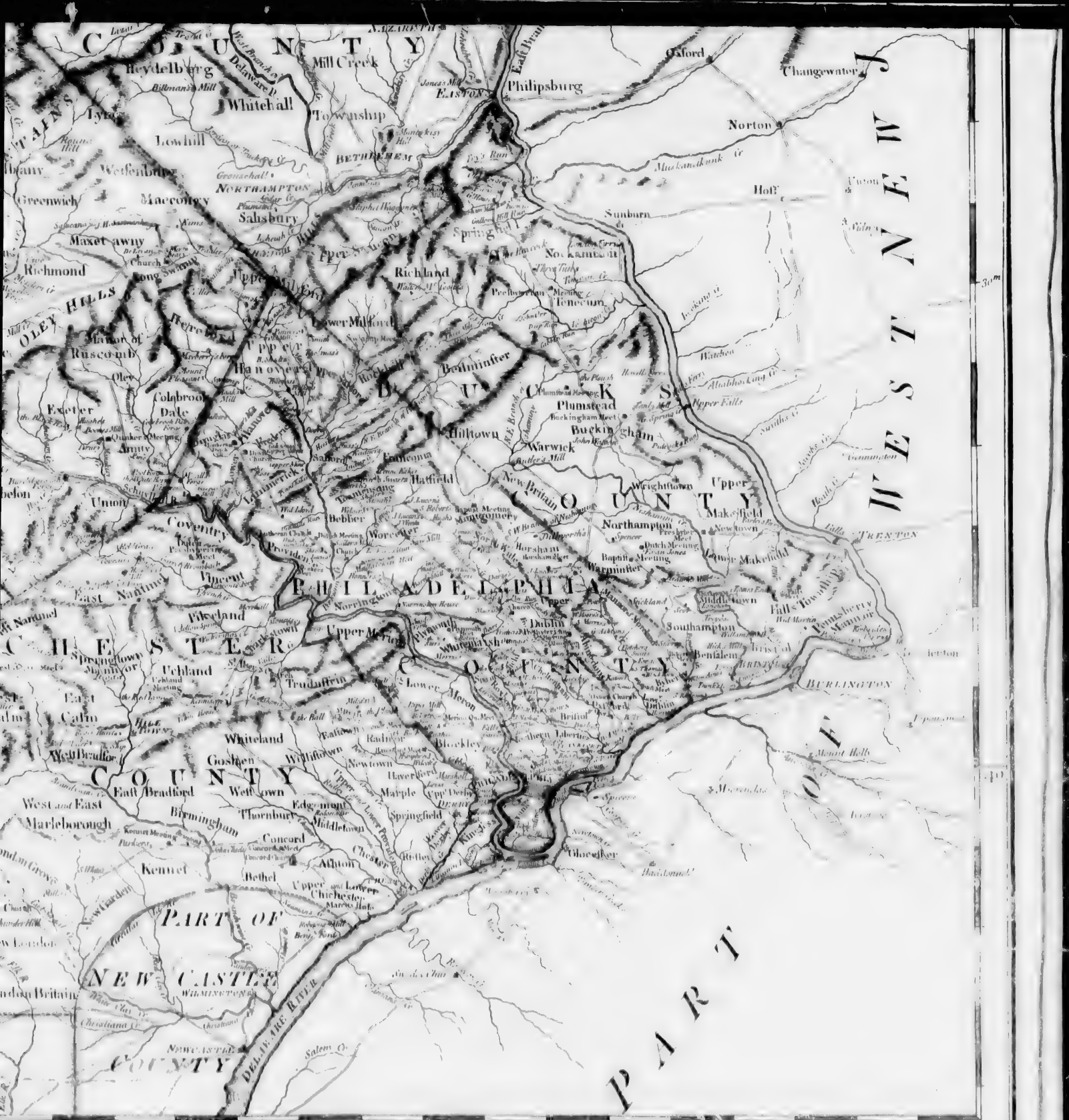

Printed for Robt. Sayer & J. Bennett, Map & Printsellers, No. 53 in Fleet Street, Published as the Act directs 10 June 1775.





IMAGE EVALUATION
TEST TARGET (MT-3)

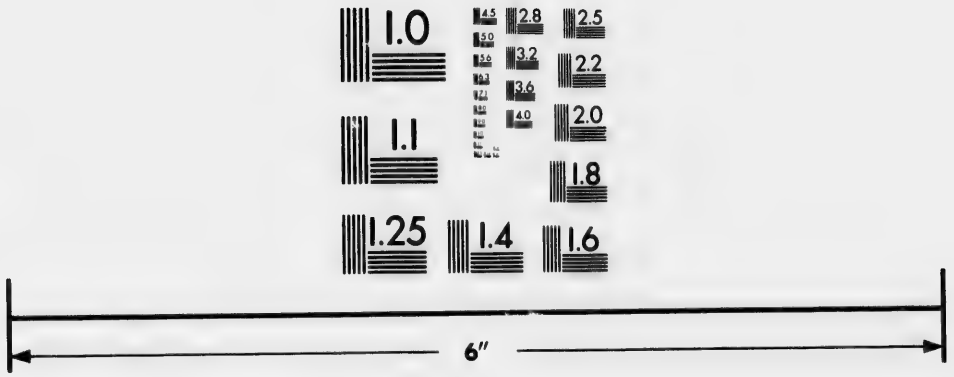

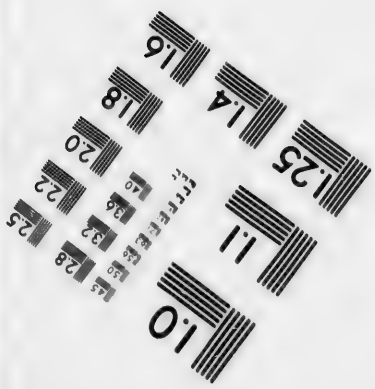

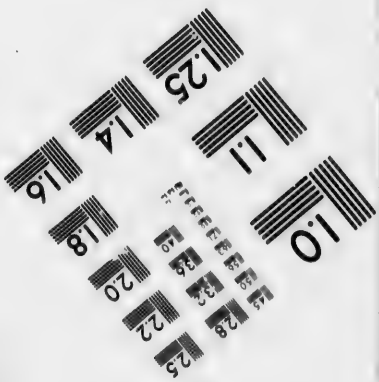

Photographic
Sciences
Corporation

23 WEST MAIN STREET
WEBSTER, N.Y. 14580
(716) 872-4503

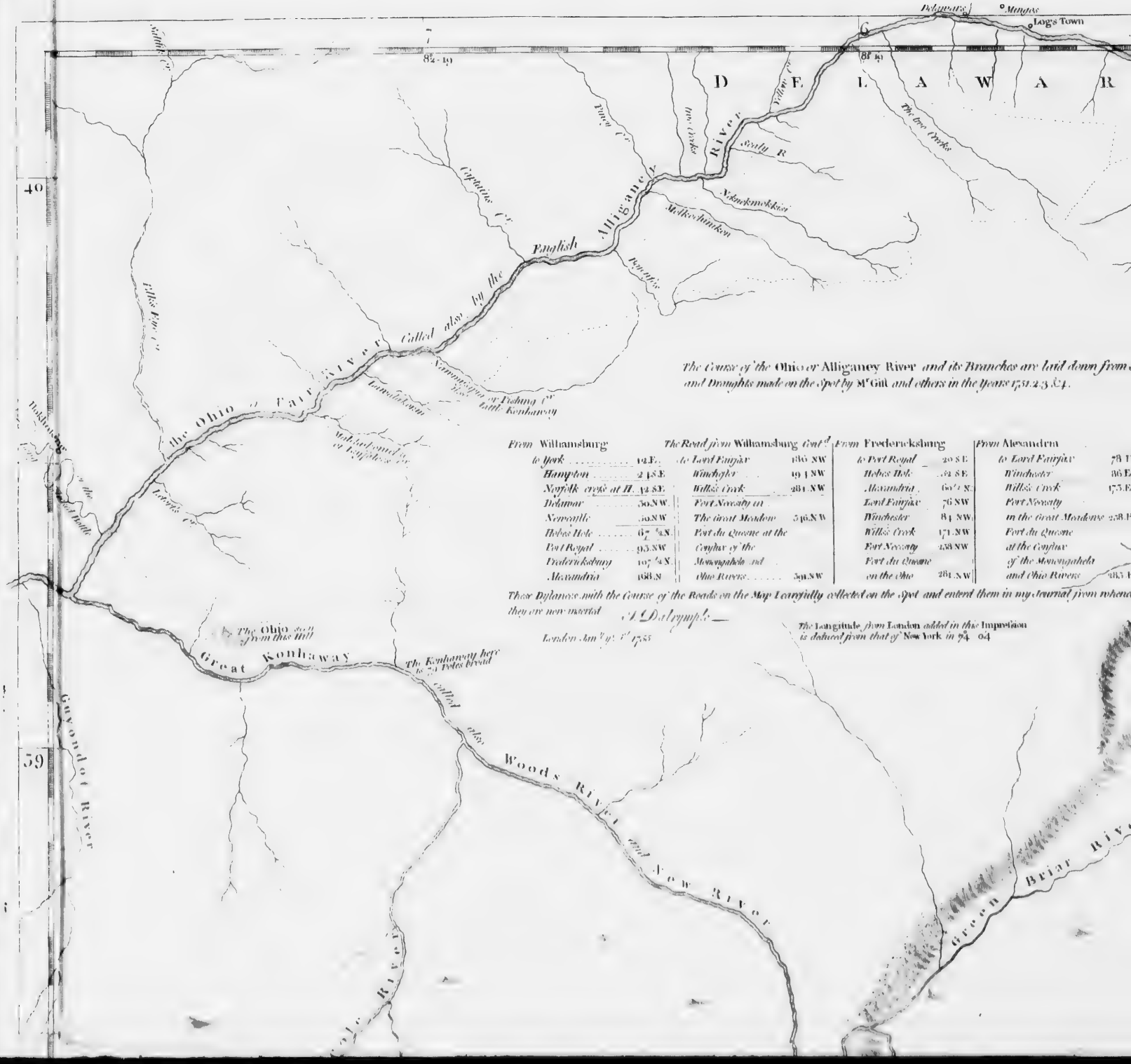

The Course of the Ohio *or* Alligarney River *and its Branches are laid down from*
and Draughts made on the Spot by Mc Gill *and others in the Yeares 1751.2.3.&4.*

From Williamsburg		*The Road from* Williamsburg *Cont^d*	
to York	14 E.	*to* Lord Fairfax	136 NW
Hampton	24 SE	*Winchester*	194 NW
Norfolk creek at H.	14 SE	*Wills's Creek*	284 NW
Delaware	30 NW	*Fort Necessity or*	
Newcastle	50 NW	*The great Meadow*	546 NW
Hobes Hole	67 ¼ S.	*Fort du Quesne at the*	
Fort Royal	93 NW	*Confluence of the*	
Fredericksburg	107 ¼ S.	*Monongahela and*	
Alexandria	168 N	*Ohio Rivers*	591 NW

From Fredericksburg	
to Fort Royal	20 SE
Hobes Hole	42 SE
Alexandria	66 ¼ S.
Lord Fairfax	76 NW
Winchester	84 NW
Wills's Creek	171 NW
Fort Necessity	258 NW
Fort du Quesne	
on the Ohio	284 NW

From Alexandria	
to Lord Fairfax	78 N
Winchester	86 E
Wills's Creek	175 E
Fort Necessity	
in the Great Meadows	258 E
Fort du Quesne	
at the Confluence	
of the Monongahela	
and Ohio Rivers	285 E

These Dylances with the Course of the Roads on the Map Carefully collected on the Spot and entered in my Journal from whence
they are now inserted A Dalrymple

London Jany 1st 1755

The Longitude *from* London *added in the* Impression
is deduced from that of New York *in* 74 04

Degrees of Longitude from Philadelphia
Shannopins T.
Fort taken 1754 called by the French F.du Quesne
Logs Town
Old French T.
Mingos
Delawares
Buffalos Town
Kittanning
Turtle C
Frasiers
Queen Allaquippas Town called Empys
Yaw yaw ganey
Licking Cr
The two Creeks
West Bounds of Pensylvania
South Bounds of Pensilvania
Great Meadows
Fort Necessity taken 1754
Gist Settlement
Youghiogheny River
Monongahela River
Foyle
Murdered Nov. 1753
Springhead
Laurel Thickets
Lowthannon
Juniata Branch of Susquehannah
West Branch of Susquehannah
Philadelphia
Fort
Shawno
Fields
Coal Mine
Spruce run
Tanrod Creek
Flat run
Hogs run
Indian run
Sandy run
Sandy River
Indian Road
Fairfax Manyck
Wappocomo River or the South Branch
Little Crossfelon
Cacapehon River
Johnstone
Marlborough
Frederick Old Town or Winchester
Lord Fairfax
Loving Creek
Indian Road by the Treaty of Lancaster
Allens Mill
Holmans Cr
Bonn Allens
Ben
The Plains
Smiths Creek
Chester
North River
Green Briar River
MOUNTAINS
NORTH RIDGE
alias the DEVILS BACK BONE
PEAKED RIDGE
BLUE RIDGE
Mile
Mile
Mile

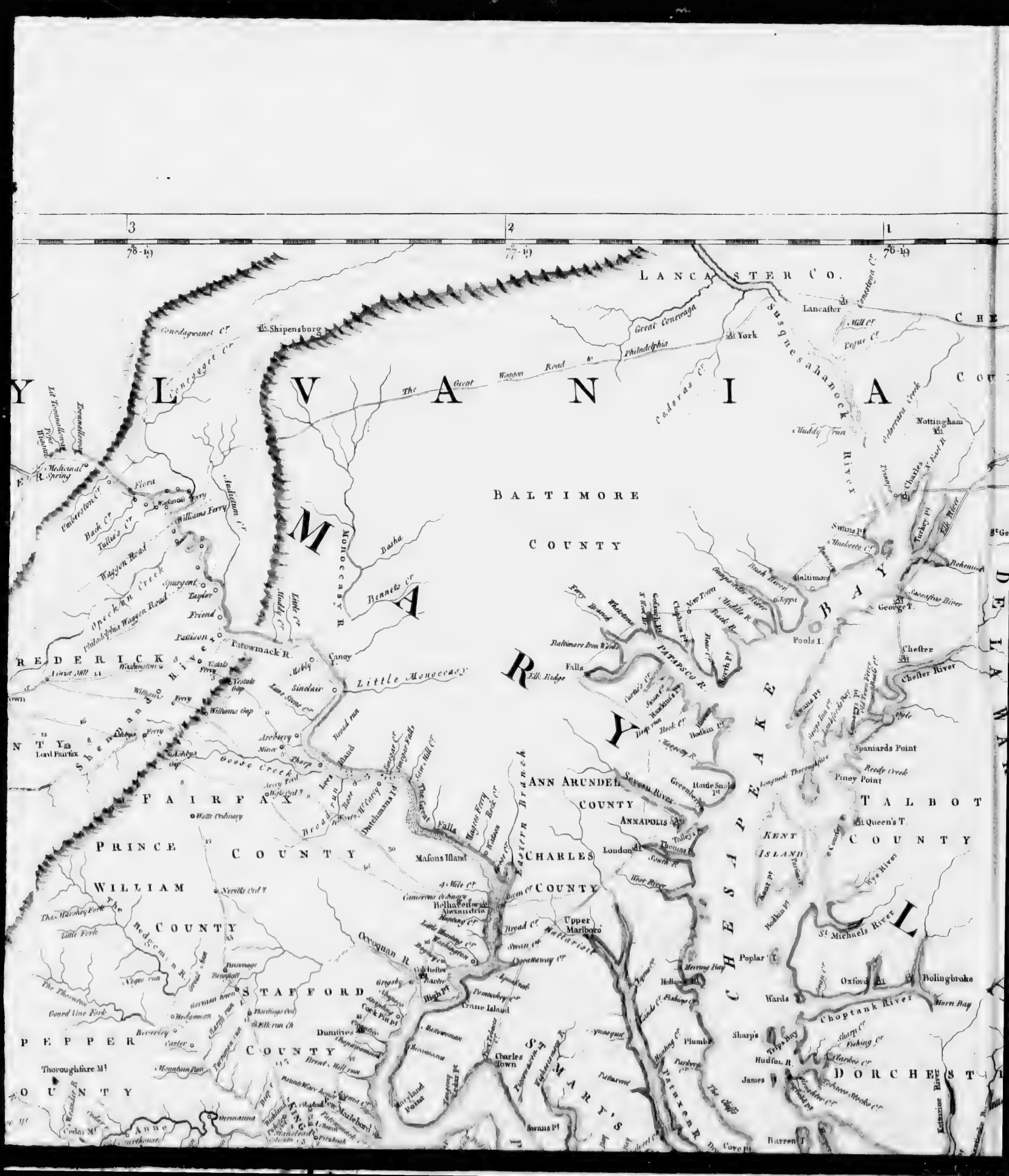
3
2
1
78-19
77-19
76-19
LANCASTER CO.
Lancaster
York
Shipensburg
Great Conewago
Philadelphia
Wagon Road
The Great
Susquehanock River
Nottingham
Conewago Creek
Codorus Creek
Muddy Run
Yellow Breeches
Conewago Cr.
Hill Cr.
Legue Cr.
Caldras Cr.
Conedogwinet Cr.
Monocacy R.
Bushy
Bennets Cr.
Little Cr.
Muddy Cr.
Medicinal Spring
Florst
Antietam Cr.
Williams Ferry
Back Cr.
Tullis's Cr.
Wagon Road
Speckan Creek
Spurgeons
Taylor
Friend
Pattison
Potowmack R.
Canoy
Little Monocacy
Sinclair
Lime Stone Cr.
Williams Gap
Washington
Lowst Mill
Potomack
Ferry
Ferry Branch
Baltimore Iron Works
Falls
Elk Ridge
Patapsco R.
Curtis's Cr.
Spears Cr.
Hawkins's R.
Deep run
Stock Cr.
Hoskins Cr.
Hoskins
Weavers Cr.
Gwynns Falls
Jones Falls
Baltimore
Swans Pt.
Hawkins Cr.
Bush River
Gunpowder River
Gunpowder
Toppt
Gwins Falls
Middle R.
Back R.
New Town
Chapman Pt.
Deer Cr.
Fork Pt.
Pools I.
George T.
Turkey Pt.
Elk River
Susquehanna River
Bohemia R.
Chester
Chester River
Spaniards Point
Reedy Creek
Piney Point
Langneck
Thoroughfare
Eastern Branch
Severn River
Greenberry Pt.
Raude Snake Pt.
Annapolis
Talleys R.
Thomas R.
South R.
West River
London
Queen's T.
Kent Island
Kye River
Poplar I.
St Michaels River
Oxford
Bolingbroke
Wards
Horn Bay
Choptank River
Sharp's
Tripp's Bay
Fishing Cr.
Hudson R.
James
Clarkes Cr.
Broad Creek
Mattawoman
Upper Marlboro
Swan Cr.
Queenstown Cr.
Herring Bay
Hellens
Bishop Cr.
Plumb
Hunting Cr.
Parkers Cr.
Patuxent R.
Mason's Island
Falls
Hagers Ferry
Rock Cr.
Nelsons
Great Falls
Dutchmans Id
Broad run
Bear
McCarys
Sugar Loaf Mt.
Sugar Falls
Stone Hill Cr.
Lees
Island
Thorp
Woods Creek
Mina
Ardsbury
Sherandoah
Loud Fairfax
Ashbys Gap
Ashby
Ferry
Ordinary
Walts Ordinary
Neavills Old F.
Thos Hatchey Fork
Little Fork
Hedgeman R.
Hedgeman
Beverley
Carter
Thoroughfare Mt.
Houghton Run
Germanna
Germana
Cedar Mt.
Anne
Courthouse
Occoquan R.
Occoquan
Bellhaven
Alexandria
Hunting Cr.
Little Hunting Cr.
Pohick Cr.
Gilchrists
Pohick
Grigsby
Cameron Ordinary
4 Mile Cr.
Cameron
Cock Pit Pt.
High Pt.
Crane Island
Dumfries
Chopawamsic
Brent
Mill run
Quantico Cr.
Quantico
Chopawamsic Cr.
Charles Town
Maryland Point
Mattawoman
Swans Pt.
Barren I.
Cove Pt.
Katherine River
Eastern Branch
Rattlesnake
Tayloe
Hellens Pt.
Bishop Cr.
Herring Bay
Parkers Cr.
Patuxent R.
Mattawoman
Broad Creek
Swan Cr.
Queenstown Cr.
Upper Marlboro
Hellens
Plumb
Hunting Cr.
Sharp's
Tripp's Bay
Fishing Cr.
Hudson R.
Clarkes Cr.
James
Broad Creek

75-40 Longitude from London.
76-40
74-40
40
39
PART OF NEW JERSEY
PHILADELPHIA
New Town
Derby
Gloucester
Haddonfield
Spicers
Moorfield
Chester
Wilmington
Newcastle
Nottingham
Bordentown
Burlington
Mount Holly
Ancocus River
Squar R.
Mowcunk River
Cedar Creek
New Inlet
Island Beach
Barnegat Inlet
Old Barnegat Beach
Little Egg Harbour
Mihannan Shoal
Brigt Inlet
Brigt Beach
Abseecon Beach
Great Egg Harbour
Pecks Beach
Ludleys Beach
Townsend Inl.
Seven Mile Beach
Hereford Inlet
Five Mile Beach
Turtle Gutt
Cold Spring
CAPE MAY
Cape May
Egg Island
Fortescue
Maurice River
Leeds
Greenwich
Bairfield
Bumbol.
Salisbury
Dover
Duck Cr.
Little Cr.
Jones Cr.
Mothers Cr.
Andover Cr.
Chantry Cr.
Blackbird Cr.
Noxan T.
Reedy Island
Delaware Bay
Delaware River
Salem County
Gloucester County
Cumberland County
Cape May County
Kent County
Sussex County
Delaware Counties
Maryland
Virginia
Chester County
Newcastle County
Talbot County
Dorchester Co.
Queen's T.
George T.
Spaniards Point
Piney Point
Chester River
Choptank River
Horn Bay
Oxford
Bolingbroke
St Michaels River
Tye River
Wye
Reedy Creek
Broad Creek
Lewis
Cape Henlopen
Rehoboth Bay
Indian R.
False Cape
Lewistown
Salem
Woodberry
Manlove Cr.
Old Mans Creek
Repaupo Creek
Crips Mill
Mullicus River
Flat Bay
Great Egg Harbour
Cedar Creek
Broad Creek
Hopkins Cr.
Hunting Cr.
Fishing Cr.
Sharp Cr.
Cherry Cr.
Cedar Cr.
Hillis Cr.
Hunting Creek
Reedy Cr.
Deep run
Bear Cr.
Blackbird Cr.
Duck Cr.
Little Cr.
Jones Cr.
Mothers Cr.
Andover Cr.
Chantry Cr.
Fortescue I.
Egg Island
Reedy Creek
Piney Point
Spaniards Point
Chester River
Choptank River
Horn Bay
Oxford
Bolingbroke
St Michaels River
Tye River
Wye

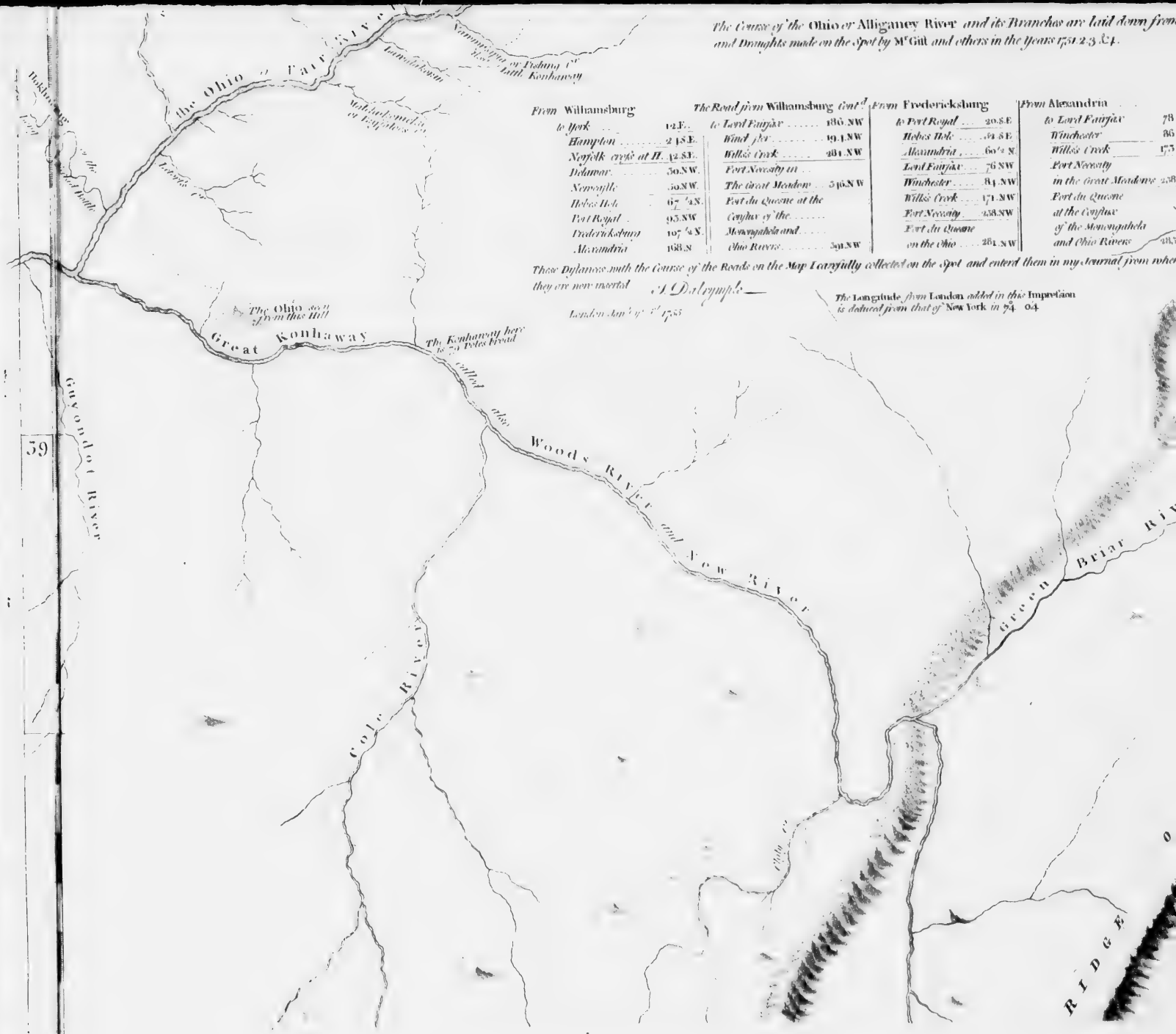
The Course of the Ohio or Alliganey River and its Branches are laid down from
and Draughts made on the Spot by Mr Gist and others in the Years 1751 2 3 &4.
From Williamsburg
to York 142 E.
Hampton 218 E.
Norfolk creek at H. 128 E.
Delaware 30 NW.
Newcastle 30 NW.
Hobes Hole 67 ¼ N.
Port Royal 93 NW
Fredericksburg 107 ¼ N.
Alexandria 168 N
The Road from Williamsburg Cont.d
to Lord Fairfax 186 NW
Wind yer 194 NW
Willis Creek 284 NW
Fort Necessity in
The Great Meadow 316 NW
Fort du Quesne at the
Confluence of the
Monongahela and
Ohio Rivers 391 NW
From Fredericksburg
to Port Royal 20 SE
Hobes Hole 54 SE
Alexandria 60½ N
Lord Fairfax 76 NW
Winchester 84 NW
Willis Creek 171 NW
Fort Necessity 258 NW
Fort du Quesne
on the Ohio 261 NW
From Alexandria
to Lord Fairfax 78
Winchester 86
Willis Creek 175
Fort Necessity
in the Great Meadow 258
Fort du Quesne
at the Confluence
of the Monongahela
and Ohio Rivers 28
These Dylances with the Course of the Roads on the Map I carefully collected on the Spot and entered them in my Journal from whe
they are now inserted A Dalrymple
London Jan.y 1st 1755
The Longitude from London added in this Impression
is deduced from that of New York in 74° 04
the Ohio or Fair River
Kanawaga or Fishing Cr
Little Konhawsy
Tamahickon
Mohickon Indians
Logstons
The Ohio seen
from this Hill
Great Konhaway
The Konhaway here
is 3/4 Miles broad
Guyandot River
Woods River and New River
Cole River
Green Briar Riv
RIDGE
39

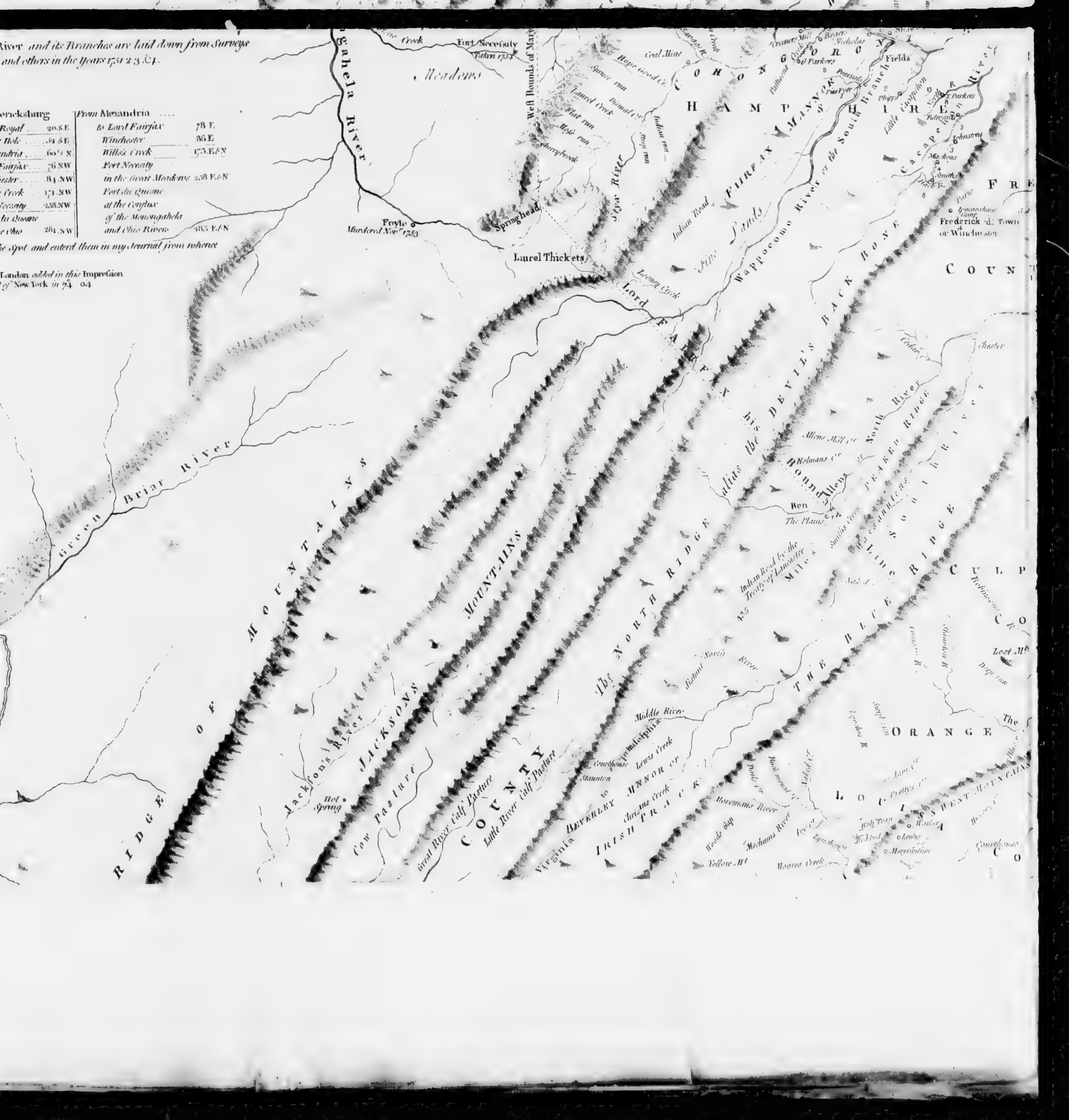
River and its Branches are laid down from Surveys
and others in the Years 1751 2 3 &4.
ericksburg
Royal 20 S E
Hole 54 S E
ndria 60½ S
Fairfax 76 N W
ester 84 N W
Creek 171 N W
Jersey 238 N W
du Quesne
e Ohio 281 N W
From Alexandria ....
to Lord Fairfax 78 E
Winchester 86 E
Willis's Creek 175 E & N
Fort Necessity
in the Great Meadows 238 E & N
Fort du Quesne
at the Conflux
of the Monongahela
and Ohio Rivers 283 E & N
the Spot and entered them in my Journal from whence
London added in this Impression
of New York in 74 04
Monongahela River
Fort Necessity
Taken 1754
Meadows
West Bounds of Maryland
Coal Mine
Hope Creek
Spruce run
Laurel Creek
Flat run
Hoyle run
Cherry Creek
Indian run
Dismal Cr
Spring Head
Foyle
Murdered Nov.r 1753
Laurel Thickets
Lord Fairfax
Fairfax
Manner
Indian Road
Little
Hills
Wappocomo River or the South Branch
Cacapehon R.
Little Cacapehon R.
Fields
Parkers
Johnstons
Mackems
Smiths
Frederick Town
or Winchester
Lowery Creek
Green Briar River
Green Briar
Jacksons River
Jacksons
Cow Pasture
Great River Calf Pasture
Little River Calf Pasture
Hot Spring
Ridge of Mountains
Mountains
Virginia
Beverley Manor or
Irish Track
The North Ridge
The Blue Ridge
Peaked Ridge
North River
Allens Mill Cr
Holmans Cr
Bonn Allens
Ben
The Plains
Indian Road by the
Treaty of Lancaster
Middle River
Philadelphia
Courthouse
Staunton
Lewis Creek
Christians Creek
Meadow brg
Mechums River
Yellow Mt
Hawkins Creek
Buck mountain Cr
Parks Cr
Naked Cr
Hawkins River
Lost Mt
Deep run
Shenando R
Hedgeman R
Rockfish R
Pedlar R
Tye R
Hickory Cr
Mill Cr
Cedar Cr
Chester
Cedar Run
Rapidan R
Rapidan
Ivy Cr
Ivy
Ragged Mt
Mechums River
Meechums River
Yellow Mt
Moores Creek
Courthouse
Charlottesville
Merrittsville
Walkers
Walkers Cr
Buck Island Cr
Hardware R
Hardware
Willis Cr
Willis
Fluvanna R
Fluvanna
Green Mt
Lovingston
Nelson
Amherst
Albemarle
Orange
Culpeper
Fairfax
Frederick
Loudoun
Shenandoah
Page
Rockingham
Augusta
Bath
Rockbridge
Botetourt
Lunenburg
Mecklenburg
Halifax
Pittsylvania
Henry
Franklin
Patrick
Carolina
Granville
Orange
Culpeper
Fairfax
Frederick
Loudoun
Shenandoah
Page
Rockingham
Augusta
Bath
Rockbridge
Botetourt
Lunenburg
Mecklenburg
Halifax
Pittsylvania
Henry
Franklin
Patrick
Carolina
Granville

COUNTY
Bennets cr
Rasha
Wagon Road
Speck'n Creek
Spurgent
Taylor
Friend
Pattison
Patowmack R.
Canoy I.
Little Monocacy
Sinclair
Williams Gap
Broad run
Archbery
Thorp
Bland
Boose Creek
Watts Ordinary
Broadrun
Dutchmans Id
Great Falls
Eastern Branch
Mason's Island
Bellhaven
Alexandria
Hunting cr
Little Hunting cr
Occoquan R
Bread cr
Swan cr
Upper Marlboro
Broad Creek
Hallaniston
Piscataway cr
Grane Island
High Pt
Pomunkey cr
Dumfries
Cockpit pt
Chopawamsic
Occoquan
Brent's Mill run
Thoroughfare Mt
Mountain Run
Germanna
Marlebard
Falmouth
Fredericksburg
Rappahannock R
Rapidan R
Wilderness run
Tabal
Russell run
Todds R
Courthouse
Old Courthouse
Cedar Mt
Spotsylvania Courthouse
Brock's
Hattapony
Mattapony R
Mattaponi
Port Royal
Tomanend
Col Ray
Port Tobacco
Mattaponi Ch
Paynes Island
Leeds
Occupacy
Beverley
Waring
Rangerfield
Sabine Hall
Fantleroy
Taylor
Yeocomo R.
Coan R.
Blackstones I.
Hollis's Cliffs
Nomini B.
Nomini R.
Ragged Pt
St Mary's
St Jeromes I.
St Georges I.
Pitts Hook
Tangier Islands
Cedar Pt
Coxs Cliff
Barren I.
Cove Pt
Swans Pt
Drum Pt
Patuxent R.
The cliffs
Plumb Pt
Sharps
Trip's bay
Hudson R.
James I.
Fishing cr
Clarkes cr
Johnsons Broke cr
Katherine River
Hoopers Straits
Hoopers Island
Horn Bay
Choptank River
Oxford
Bolingbroke
Wards
Poplar I.
Herring Bay
Hollands Pt
Bishops cr
Tuckahoe cr
Tuckahoe R
Queen's T.
Kent Island
Eye River
St Michaels River
Belfast Pt
Eastern Pt
Reed Pt
Spaniards Point
Pinny Point
Ready Creek
Longneck Thoroughfare
Rattle Snake Pt
Greenberry
Severn River
Annapolis
Thomas's
Talleys
London
Root River
South R.
Round Bay
Magothy R.
Beckin cr
Beckin Pt
Deep run
Rock cr
Curtis's cr
Spears cr
Hawkins Pt
Patapsco R.
North Pt
Falls
Elk Ridge
Baltimore Iron Works
Clapham pt
New Town
Godfrey's Id
Whetstone
Ferry Branch
Gunpowder River
Middle R.
Back R.
Baltimore
Turkey Pt
Swans Pt
Pooles I.
George T.
Chester
Chester River
Wye Island
Wye River
Choptank River
Hunting cr
Parkers cr
Tilghmans Broke cr
Sharp cr
Fishing cr
Clarkes cr
Bolingbroke
Oxford

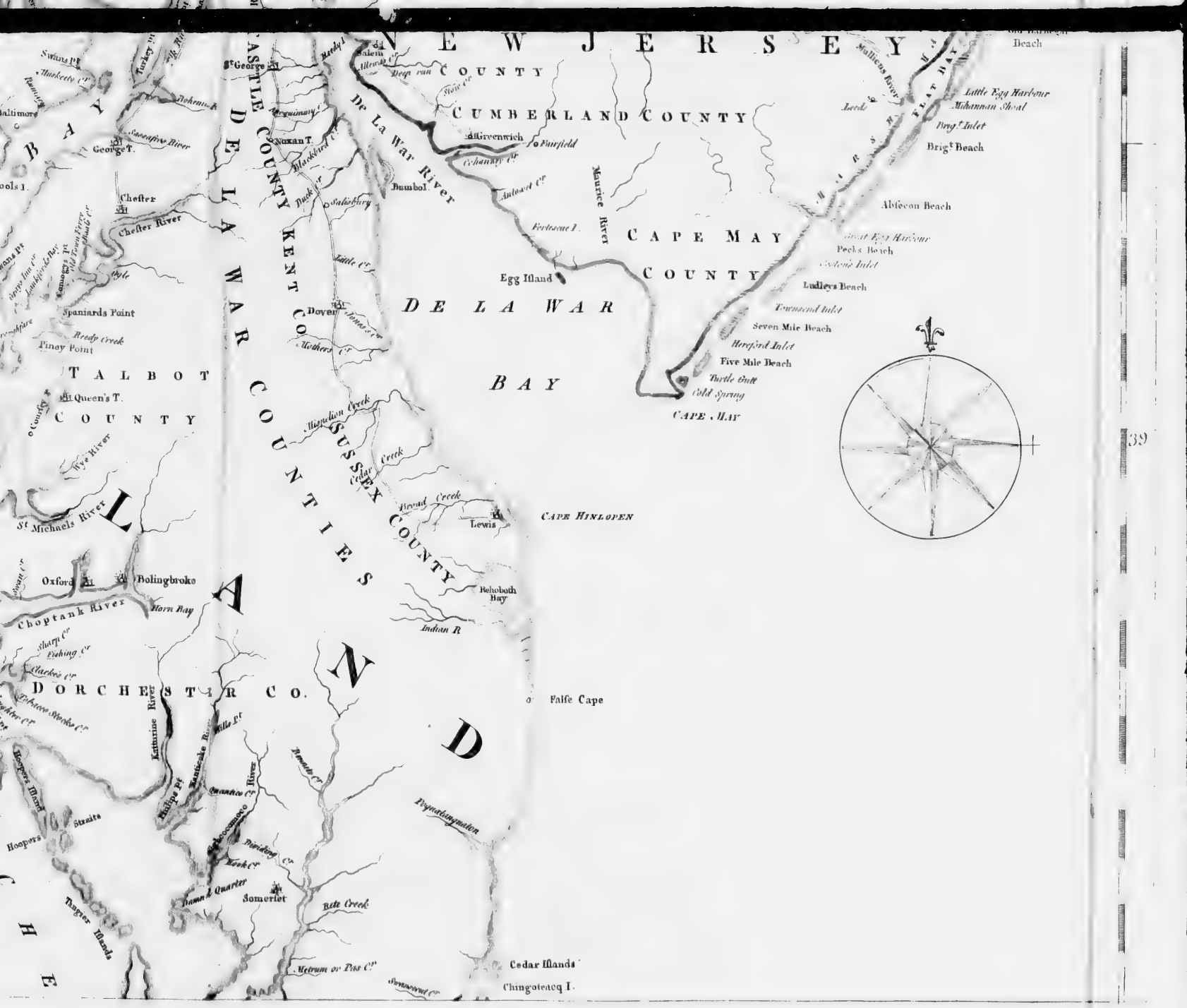
N E W J E R S E Y
CUMBERLAND COUNTY
CAPE MAY COUNTY
DE LA WAR
BAY
DE LA WAR RIVER
Maurice River
Egg Island
Dennisville
Dumbol.
Fortescue I.
Antoard Cr
Cohansy Cr
Burfield
Greenwich
Bridgt Beach
Little Egg Harbour
Mihannan Shoal
Brigt Inlet
Absecon Beach
Great Egg Harbour
Peck's Beach
Corson's Inlet
Ludleys Beach
Townsend Inlet
Seven Mile Beach
Hereford Inlet
Five Mile Beach
Turtle Gutt
Cold Spring
CAPE MAY
Mullicus River
Leeds
FLAT BAY
Beach
KENT COUNTY
Dover
Duck Cr
Salisbury
Little Cr
Jones's Cr
Mothers Cr
Reedy Creek
Spaniards Point
Piney Point
Chester
Chester River
George T.
Noxan T.
Blackbird Cr
Reedy I.
Salem
Deep run
Stow Cr
Turkey Pt
Swans Pt
Huskets Cr
Baltimore
Bohemia R
Sassafras River
ools I.
TALBOT
COUNTY
Queen's T.
Wye River
St Michaels River
Oxford
Bolingbroke
Choptank River
Horn Bay
Sharp Cr
Fishing Cr
Clarkes Cr
DORCHESTER CO.
Katharine River
Hoopers Straits
Hoopers I.
Tangier Islands
Somerset
Bids Creek
Cedar Islands
Chingoteaeq I.
Metrum or Pass Cr
Pocomoke River
Pocomoke Cr
Pungoteague Cr
Pungoteaque
Dividing Cr
Kook Cr
Hunns Quarter
Phillips Pt
Fairticke R
Mills Pt
Bevans Cr
Hoopers Island Cr
Sussex County
Cedar Creek
Broad Creek
Lewis
CAPE HINLOPEN
Rehoboth Bay
Indian R
False Cape
Migation Creek
Swan Cr
Bohemia R
Aquaninacy Cr
Blackbird Cr
Duck Cr
Reedy I.
Deep run
Stow Cr
Alloways Cr
Salem
Turkey Pt
Swans Pt
Huskets Cr
Baltimore
Bohemia R
Sassafras River
George T.
Noxan T.
Chester
Chester River
Spaniards Point
Piney Point
Reedy Creek
Dover
Jones's Cr
Mothers Cr
Little Cr
Duck Cr
Salisbury
Reedy I.
Dumbol.
Antoard Cr
Cohansy Cr
Burfield
Greenwich
Egg Island
Fortescue I.
Maurice River
Dennisville
Bridgt Beach
Brigt Inlet
Little Egg Harbour
Mihannan Shoal
Great Egg Harbour
Peck's Beach
Corson's Inlet
Ludleys Beach
Townsend Inlet
Seven Mile Beach
Hereford Inlet
Five Mile Beach
Turtle Gutt
Cold Spring
CAPE MAY
Absecon Beach
Mullicus River
Leeds
FLAT BAY
Beach
Cedar Creek
Broad Creek
Lewis
CAPE HINLOPEN
Rehoboth Bay
Indian R
False Cape
Migation Creek
Choptank River
Horn Bay
Sharp Cr
Fishing Cr
Clarkes Cr
Katharine River
Hoopers Straits
Hoopers I.
Tangier Islands
Somerset
Bids Creek
Cedar Islands
Chingoteaeq I.
Metrum or Pass Cr
Pocomoke River
Pocomoke Cr
Pungoteague Cr
Pungoteaque
Dividing Cr
Kook Cr
Hunns Quarter
Phillips Pt
Fairticke R
Mills Pt
Bevans Cr
Hoopers Island Cr
Sussex County
Kent County
Talbot County
Dorchester Co.
Queen Anne's County
Caroline County
Delaware
Maryland
Virginia
New Jersey

38
37
V I R
Louis a River
Ellis River
Blue Stone River
THE ALLEGANY
Carpenters Creek
from this high Mountain may be seen where the Southaway breaks thro the great Ridge
Walkers R
Peak Cr.
Sinking R.
Reedy Cr.
Little River
Petcoppa or Clinches River
Kallamaka R
Hogehegee Cr.
Holstous River
Meadow Mountain
Laurel Cr.
Indian Road
The New River
Head of the Yadkin
Dearens Ind R.
Dan River
Buffalo Cr.
Peter Knob
Mount Ararat
Ararat River
Yadkin River

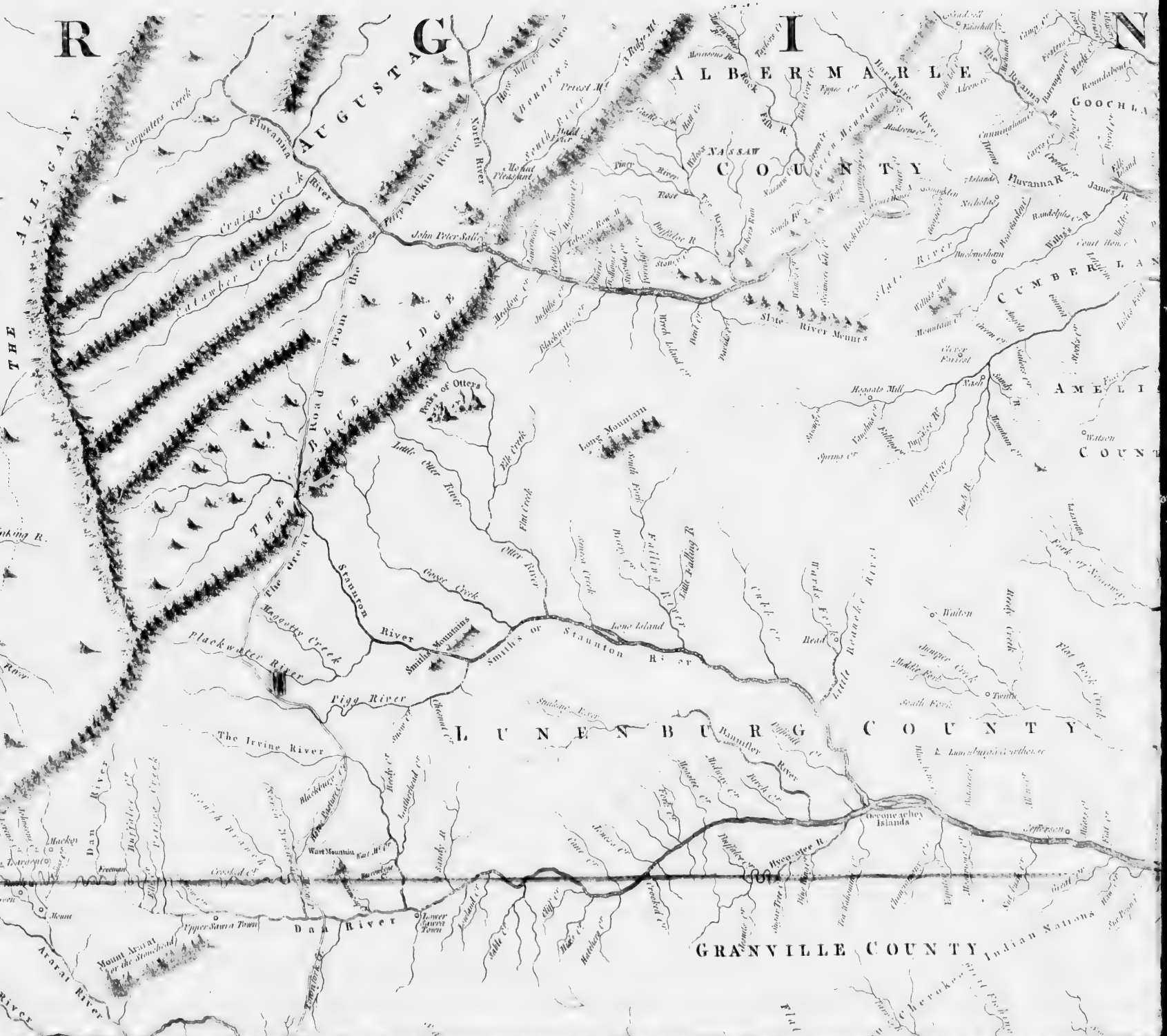
R
G
I
N
AUGUSTA
ALBERMARLE
NASSAW
COUNTY
CUMBERLAN
AMELI
COUNT
LUNENBURG COUNTY
GRANVILLE COUNTY
THE ALLEGANY
THE BLUE RIDGE
Fluvanna
Craigs Creek
Catawber Creek
Pigg River
North River
Priest Mt
Peaks of Otters
Long Mountain
Little Otter River
Otter River
Staunton River
Smiths or Staunton River
Smiths Mountains
Blackwater River
Pigg River
The Irvine River
Dan River
Upper Saura Town
Lower Saura Town
Mount Ararat
Ararat River
Fluvanna R
James R
Willis's
Hogsate Mill
Nash
Walton
Jeffersons
Occonechey Islands
Indian Nations
Cherokee

Robes Hole or Tappahanock
Little River
North Wales
Herring Creek
Court House
Hanover Court House
Newcastle
Pamunkey River
Pyanketank
Totopotomoy Creek
Bottoms Bridge
Cumberland
Court House
Goochland
Court House
Richmond
Westham
Manakin Town
Falls
Mill Stream
Shockoe Creek
Gillies Creek
Rocketts
Warwick
Chesterfield
Court House
Kingsland Cr
Sheffield
Bridge
Broad Rock Cr
Falling Cr
Swift Creek
Bridge
Falls
Petersburg
Blandford
Bridge
Appomattox River
Broadrock
Bailey Creek
Harrison's Creek
Kennon
Bridge
City Point
Court House
Jordans
Turkey Island
Malvern Hills
Harrison's Landing
Westover
Evelynton
Berkley
Weyanoke
Flowerdieu Hundred
Bermuda Hundred
Point of Shirley
Dutch Gap
Farrar's Island
Chickahominy River
Jamestown
Williamsburg
Queen's Creek
Kingsmill
Powhatan
Burwell's Bay
Green Spring
Brandon
Carter's Creek
Upper Brandon
Tar Point
Harrison's
Tarleton's
Fort Powhatan
Hog I.
James River
Jamestown
Warrasqueake Bay
Cobham
Purtan Bay
Purtan cr
Yapan cr
Sandy Pt
Deep Hole
Cobb's Pt
Fairfield
Rosewell
Mockjack Bay
Long Island
Egg Island
Back R
Hampton
Hampton Roads
Old Point Comfort
Willoughby's Pt
Lynhaven Bay
Lynhaven Inlet
Cape Henry
Cape Charles
Chesapeake Bay
Smith's Pt
Watts I.
Ingrams Bay
Bluff Pt
Windmill Pt
Muskeeto Pt
Stingray Pt
Hills Bay
Piankatank River
Cherry Pt
Gwins Island
Milford Haven
Cheriton
Northampton
Accomack
Hungers
Watkins's Pt
Norfolk
Portsmouth
Suffolk
Western Branch
West Branch
Eastern Branch
Deep Creek
Elizabeth R
Nansemond R
Spoutern River
Lynhaven Bay
Black Water River
North River
Currituck Inlet
Currituck Sound
Pasquotank R
Court House
Three Creek
Court House
Meherrin River
Nottoway River
Fountains cr
Summerton
Summerton Cr
Lake
Dismal Swamp
North West Landing
Mayock Cr
Indian Creek
Cypress Swamp
Little Pasquotank R
Meherrin
Cattawichey cr
Nottoway
Ferry
Fork
Roanoke
Roanoke R
Virginia
North Carolina
Hanover County
King William County
King and Queen County
New Kent County
Henrico County
James City County
Charles City County
Prince George County
Surrey County
Isle of Wight County
Nansemond County
Norfolk County
Princess Anne County
Elizabeth City County
Warwick County
Gloucester County
York River
Rappahanock River
Middlesex County
Lancaster County
Northumberland
Brunswick County
Southampton County
Berkley
Chowan
Pequimans Precinct
Pasquotank Precinct
The Dismal Swamp
The Black Water

A MAP of
the most INHABITED part of
VIRGINIA
containing the whole PROVINCE of
MARYLAND
with Part of
PENSILVANIA, NEW JERSEY AND NORTH CAROLINA
Drawn by
Joshua Fry & Peter Jefferson
in 1775.
MARYLAND
This Line was run 27 May 1688
VIRGINIA
ACCOMACK COUNTY
NORTHAMPTON COUNTY
SAPEAKE BAY
Watkins's Pt
Watts I.d
Matsapreak
Teaches Island
Parramore Island
Revels Island
Matchapungo Island
Hog Island
Hog Island Inlet
Prats Island
Rack Island Inlet
Rack Island
Mocken Island
Smith Island
CAPE CHARLES
CAPE HENRY
Currattuck Inlet
Court House
38
37

from this high Mountain may be seen where the Kanhaway breaks thro the great Ridge
Walkers R
Peak Cr
Sinking R
Reedy Cr
Little River
Blackwater
Holstons River
Meadow Mountain
Laurel Cr
Dawers 2nd R
Dan River
Indian Road
The New River
Head of the Yadkin
Mount Ararat or the Stonehead
Ararat River
Fishers River
N O R T H
Yadkin or Deep River
The ANSON COU
Catawba R
Little R
Scale of Miles.
The Line between VIRGINIA and NORTH CAROLINA, from Peters Creek to Steep Rock Creek being 90 Miles and 280 Poles, was Surveyd in 1749.
By { William Churton, and Daniel Weldon of NORTH CAROLINA, Joshua Fry, and Peter Jefferson of VIRGINIA.

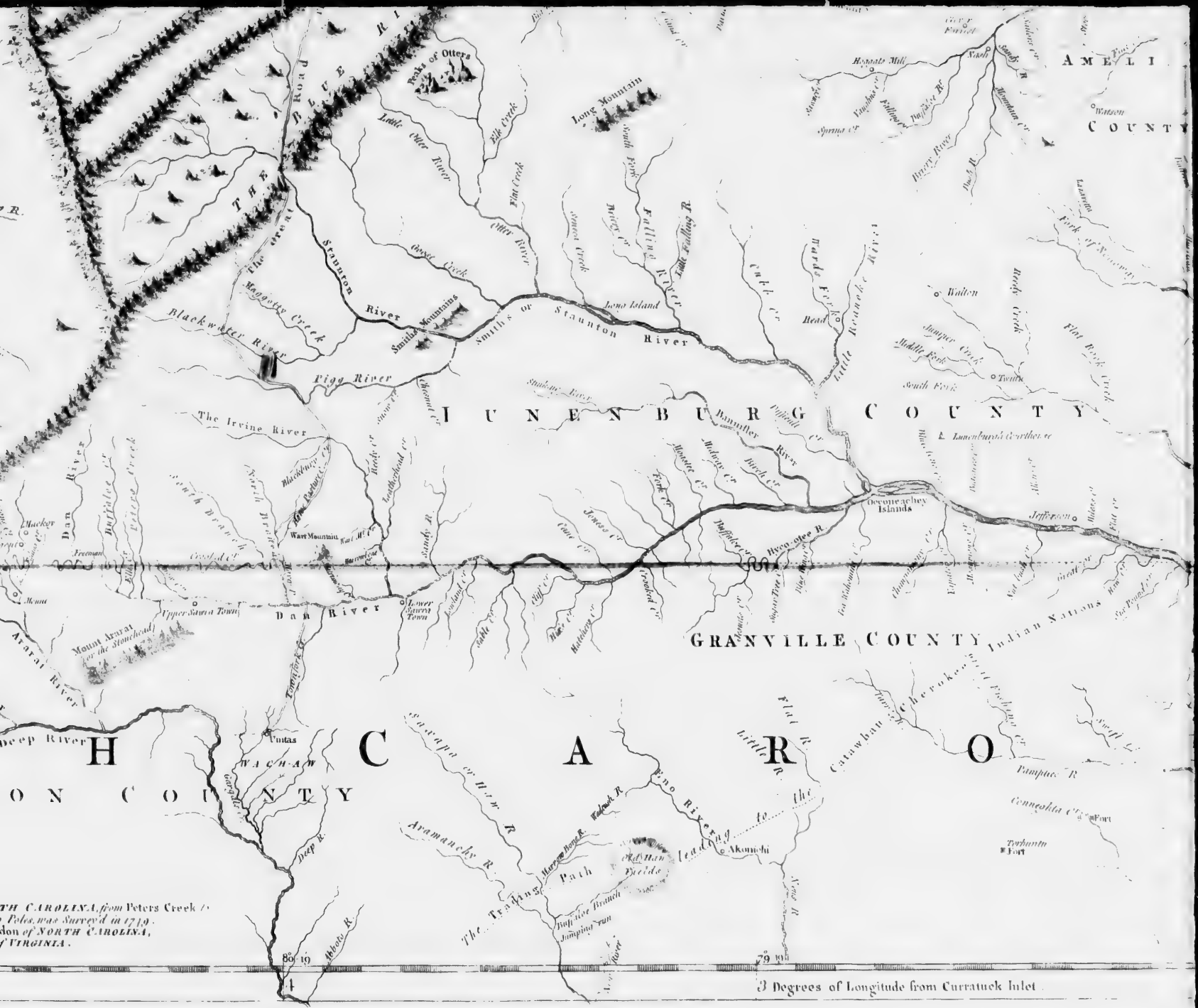

TH CAROLINA, from Peters Creek /
Poles, was Survey'd in 1749.
don of NORTH CAROLINA,
f VIRGINIA.

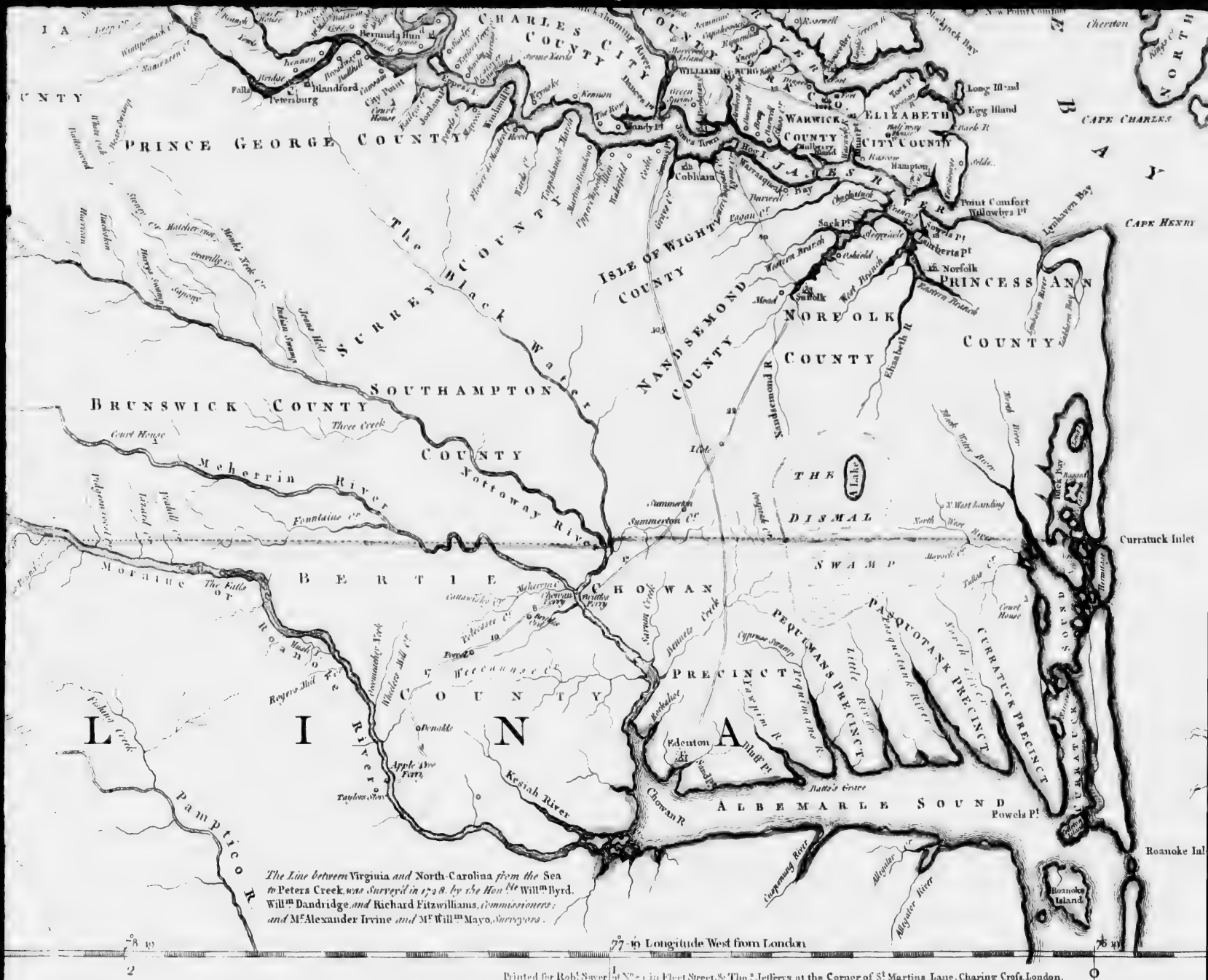
CHARLES CITY COUNTY
PRINCE GEORGE COUNTY
Petersburg
Blandford
City Point
Bermuda Hundred
Kennon
Falling Creek
Appomattox River
James River
Chickahominy River
WILLIAMSBURG
Green Spring
Jamestown
Long Island
Egg Island
WARWICK COUNTY
ELIZABETH CITY COUNTY
Hampton
Cobham
Point Comfort
Willoughbys Pt
Sarahs Pt
Roberts Pt
Norfolk
Suffolk
ISLE OF WIGHT COUNTY
SURRY COUNTY
The Black Water
SOUTHAMPTON COUNTY
NANSEMOND COUNTY
NORFOLK COUNTY
PRINCESS ANN COUNTY
BRUNSWICK COUNTY
Three Creek
Court House
Meherrin River
Nottoway River
Sandy Point
Summerton
Summerton Cr
THE DISMAL SWAMP
Lakes
Currituck Inlet
Currituck Sound
BERTIE COUNTY
HOWAN PRECINCT
Meherrin Ferry
Cotawitchy Cr
Wecanneet Cr
Wecanneet
Mohaine or Roanoke River
Roanoke River
Rogers Mill Cr
Penelle
Apple Tree Ferry
Taylors Store
Pequimans Precinct
Pasquotank Precinct
Currituck Precinct
Pequimans River
Pasquotank River
Currituck Sound
Edenton
Bluff Pt
Batts Grove
Chowan R
Kesiah River
Pamptico R
ALBEMARLE SOUND
Powels Pt
Roanoke Island
Roanoke Inl
Cape Charles
Cape Henry
Lynhaven Bay
Cherrton
New Point Comfort
Mockjack Bay
Elizabeth R
Nansemond R
Western Branch
Eastern Branch
Meade
Deep Creek
Indian Swamp
Jerne Hole
Mattchcomico
Blackwater
Nottoway
Harrisons Swamp
Fountains Cr
Pedgeon Creek
Fishhill
Tetard
Meherrin
Wiccacanee Cr
Rhoades Mill Cr
Peahunt Creek
Kingsmans Creek
Sarums Creek
Bennets Creek
Cypress Swamp
Little River
Scotch Ditch
Yeopim River
Alligator River
Alligator
Chowan River
Black Water River
North River
N. West Landing
Hornigan
Falkes
Morrocks Cr
Court House
Rockahock
Sandy Pt
Yeopim R
Pequimans R
Pasquotank River
Currituck Sound
Roanoke Island
Alligator River
The Line between Virginia and North-Carolina from the Sea to Peters Creek, was Surveyd in 1728. by the Hon.ble Willm Byrd. Willm Dandridge, and Richard Fitzwilliams, Commissioners: and Mr. Alexander Irvine and Mr. Willm Mayo, Surveyors.
77-30 Longitude West from London
Printed for Robt. Sayer at No. 53 in Fleet Street, & Thos. Jefferys at the Corner of St. Martins Lane, Charing Cross, London.

A MAP of the most INHABITED part of VIRGINIA containing the whole PROVINCE of MARYLAND with Part of PENSILVANIA, NEW JERSEY and NORTH CAROLINA

Drawn by

Joshua Fry & Peter Jefferson

in 1775.

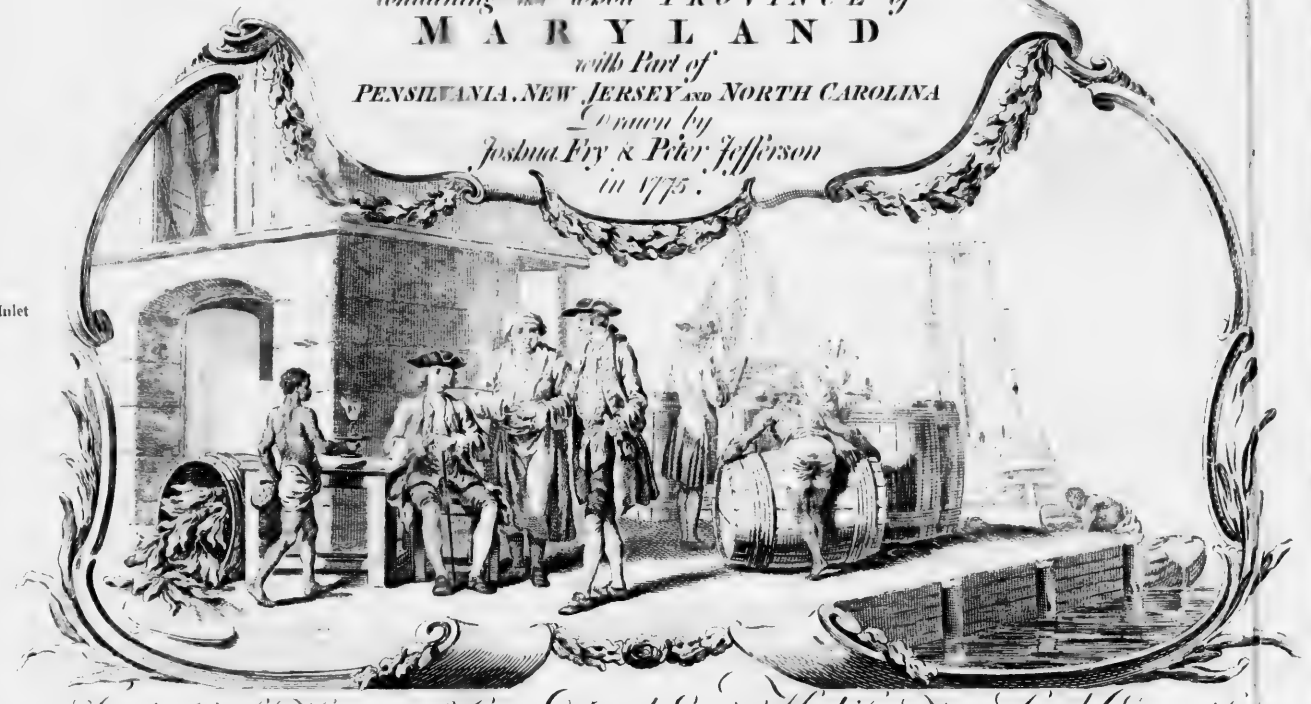

To the Right Honourable George Dunk Earl of Halifax First Lord Commissioner and to the Rest of the Right Honourable and Honourable Commissioners for TRADE and PLANTATIONS.

This Map is most humbly Inscribed to their Lordships.

By their Lordships

Most Obedient & most devoted humble Servt Thos Jefferys.

Charing Cross, London.

Longitude West from London. 83

AN ACCURATE MAP
OF
NORTH AND SOUTH CAROLINA
WITH THEIR INDIAN FRONTIERS,

Shewing in a distinct manner all the

MOUNTAINS, RIVERS, SWAMPS, MARSHES, BAYS, CREEKS, HARBOURS, SANDBANKS and SOUNDINGS on the COASTS;

with

The ROADS and INDIAN PATHS;

as well as

The BOUNDARY or PROVINCIAL LINES,

The Several TOWNSHIPS and other divisions of the LAND

IN BOTH THE PROVINCES;

the whole

FROM ACTUAL SURVEYS

By HENRY MOUZON and OTHERS.

English Miles 69½ to a Degree.

LONDON Printed for Robt. Sayer and J. Bennett, Map and Print sellers, No. 53 in Fleet Street. Published as the Act directs May 30th 1775.

APPALACHIAN MOUNTAINS

WHITE OAK or TRYON MT.

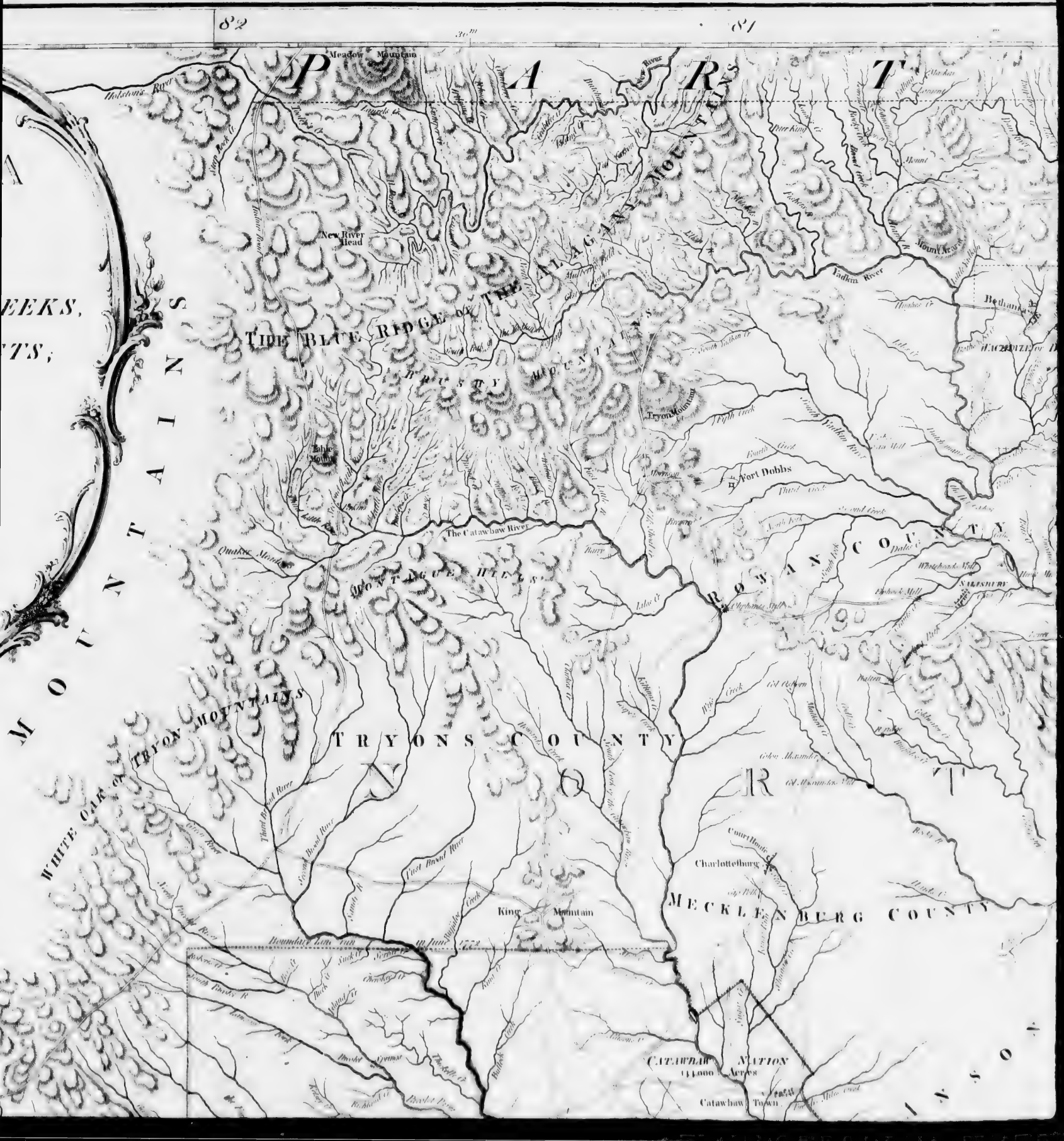
82
81
30m
P A R T
Meadow Mountain
Holstons River
Stony Rock Cr
New River Head
THE BLUE RIDGE OR THE ALLEGANY MOUNTAINS
BROAD MOUNTAINS
Table Mountain
Tryon Mountain
Fifth Creek
South Yadkin River
Yadkin River
Mount Airy
Bethania
Fort Dobbs
The Catawba River
Quaker Meadows
WOLF TAGE HILLS
ROWAN COUNTY
SALISBURY
TRYONS COUNTY
WHITE OAK OR TRYON MOUNTAINS
Third Broad River
Second Broad River
First Broad River
Green River
Howards Creek
South Creek of the Catawba
Rocky R
Courthouse
Charlottesburg
MECKLENBURG COUNTY
King Mountain
Boundary Line run in June 1772
Broad R
Pacolet R
Thicketty Creek
CATAWBA NATION
144000 Acres
Catawba Town
Sugar Cr
Allen Creek

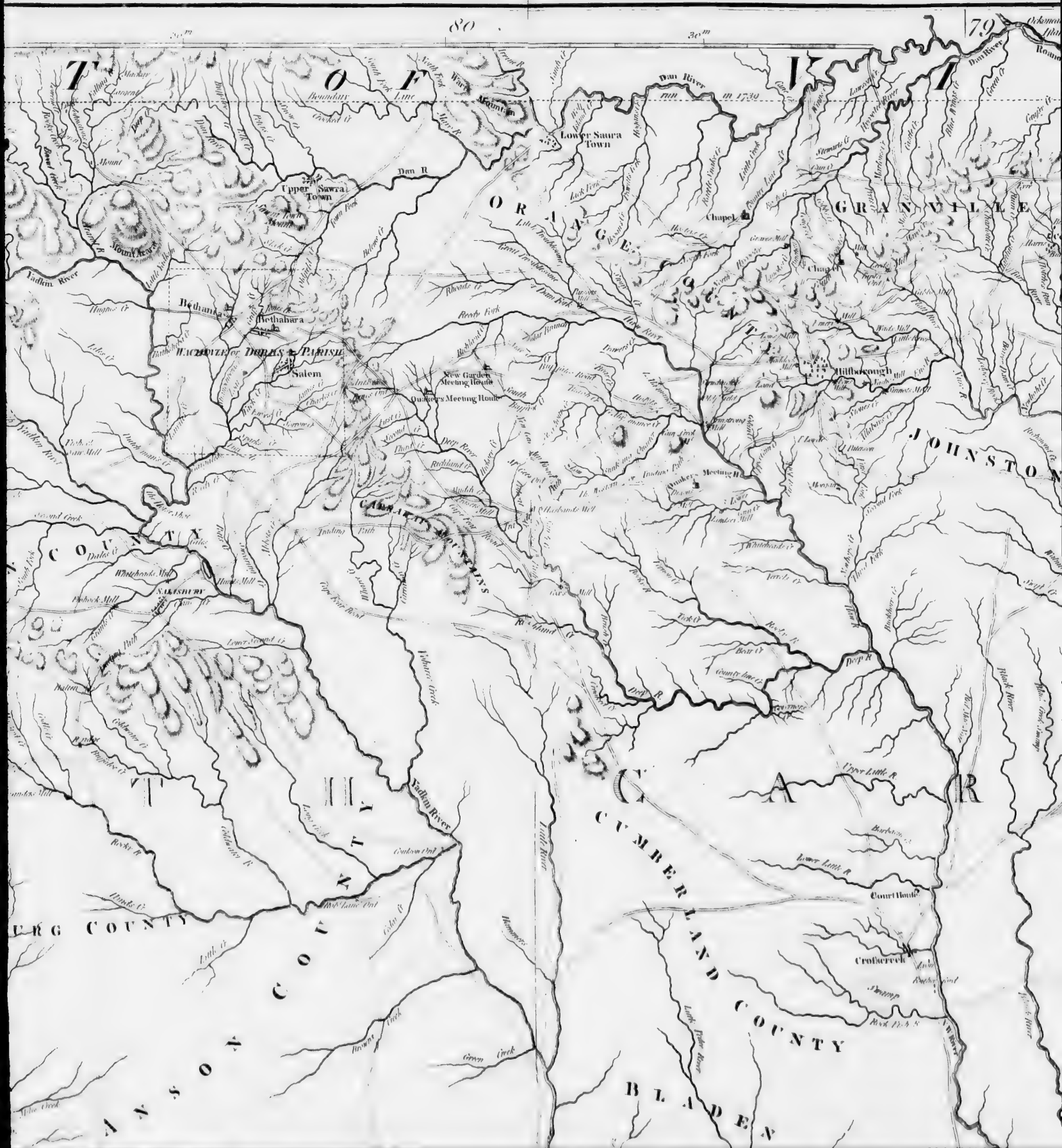
80
79
Dan River run in 1739
Lower Saura Town
Upper Saura Town
Dan R
Mount Nevo
Yadkin River
Bethania
Bethabara
MACKENZIE or DOBBS's PARISH
Salem
New Garden Meeting House
Quakers Meeting House
ORANGE COUNTY
GRANVILLE
Chapel
Hillsborough
JOHNSTON
CABARRAS MOUNTAINS
SALISBURY
ROWAN COUNTY
Court House
Crofts creek
CUMBERLAND COUNTY
BLADEN
ANSON COUNTY
Upper Little R.
Lower Little R.
Rocky R.
Deep R.
Haw River
Black River

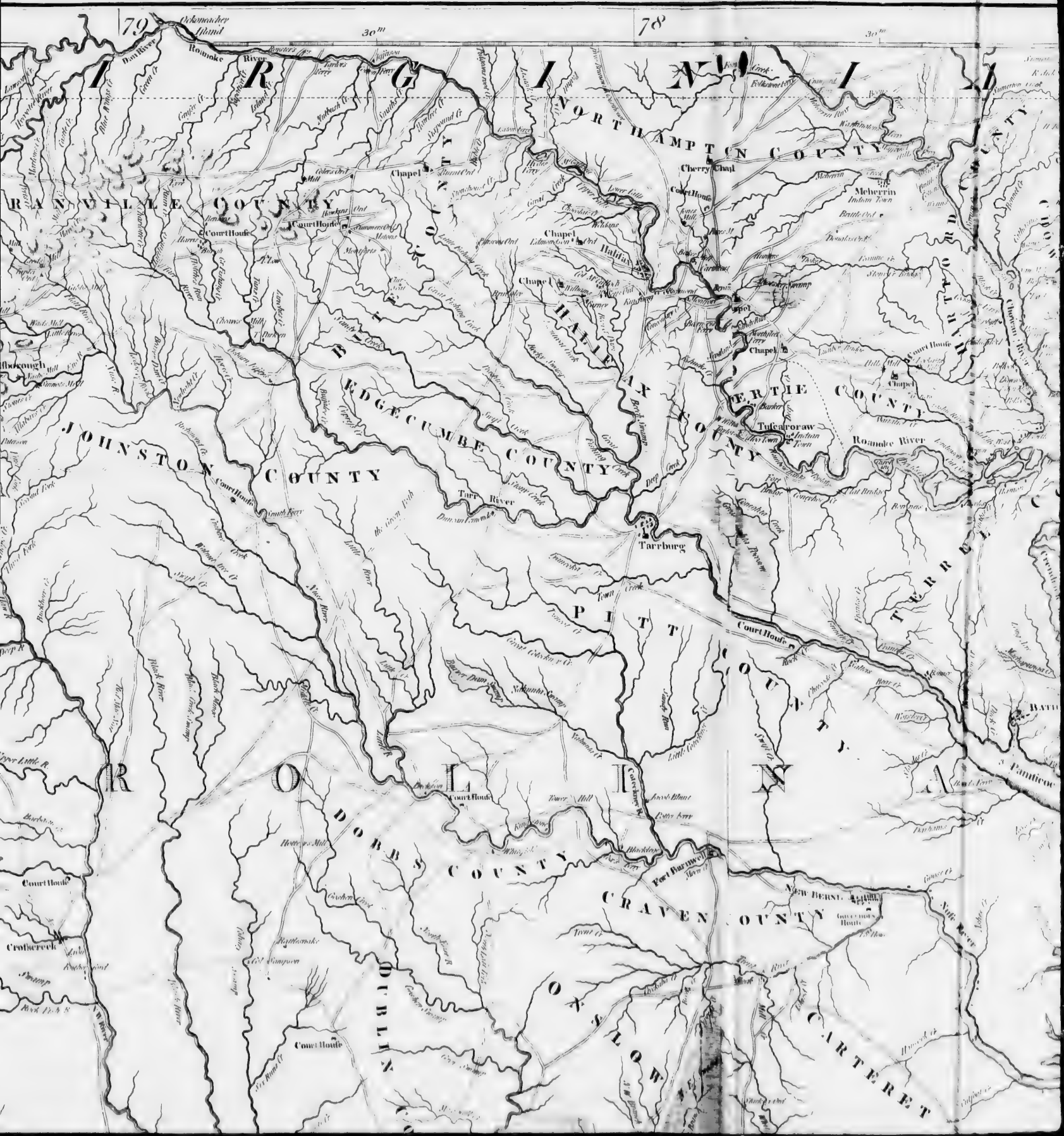
79
78
30m
30m
Ocracoke Island
Roanoke River
Roanoke
Dan River
VIRGINIA
NORTHAMPTON COUNTY
GRANVILLE COUNTY
Court House
Chapel
Cherry Chapl
Meherrin
Indian Town
Halifax
HALIFAX COUNTY
BERTIE COUNTY
Tuscaroraw
Indian Town
Roanoke River
JOHNSTON COUNTY
Tarr River
Tarrburg
PITT COUNTY
TERRELL
DOBBS COUNTY
Fort Barnwell
CRAVEN COUNTY
New Bern
CARTERET
Crotercreek
Court House

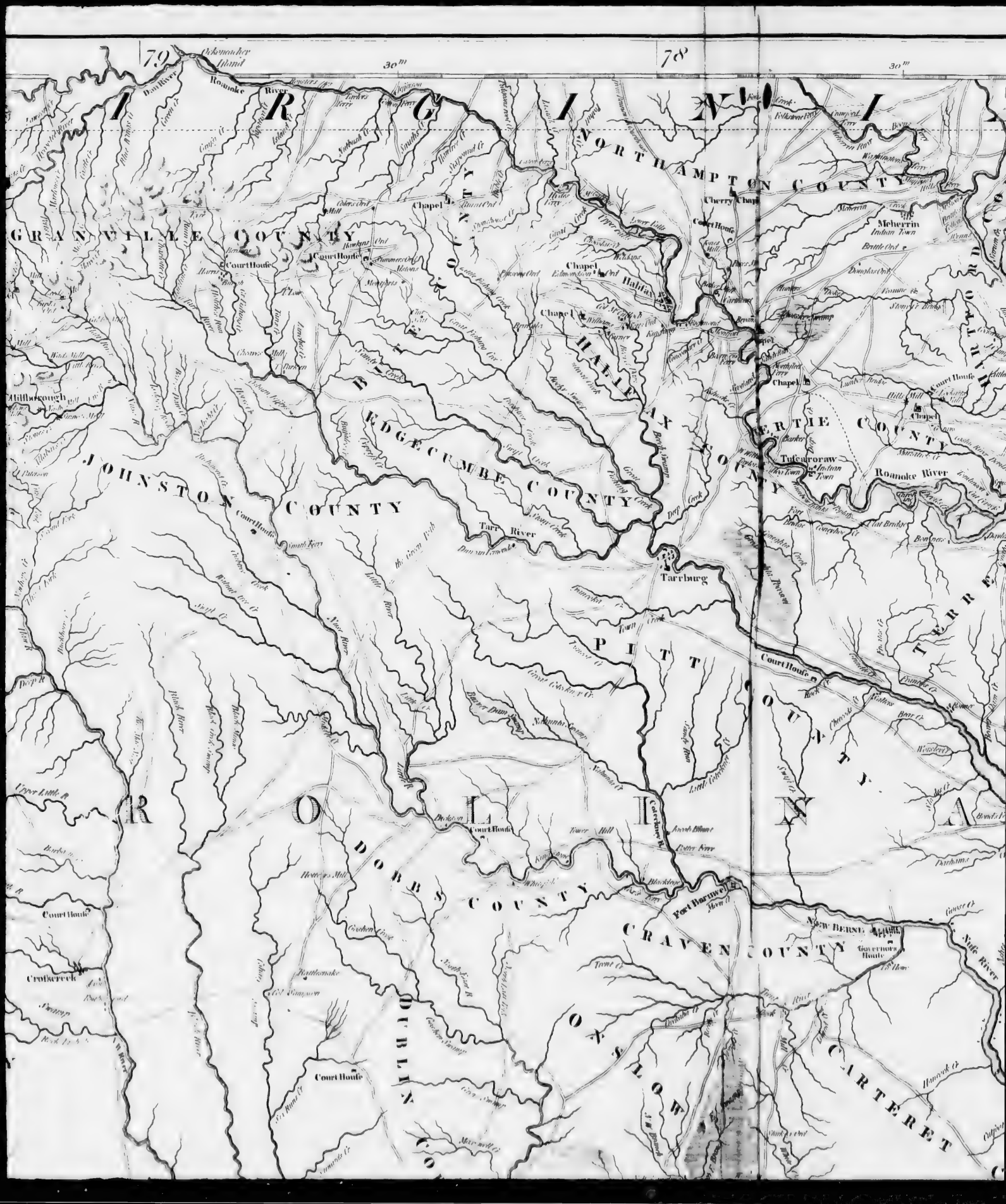
79
30m
78
30m
Ockonnacher Island
Roanoke River
Bair River
Rogers Ferry
Hawkins Ferry
Hamilton Ferry
Gregory's Ferry
Taylors Ferry
Hilliard's Ferry
Cherry Chapel
Court House
Meherrin Indian Town
Battle Ord's
Chapel
Halifax
Edmundsbury
Warehouse
Tuscarora Indian Town
Roanoke River
Tarr River
Tarrburg
Court House
Port Barnwell
New Berne
Governors House
Trent River
Neuse River
Core Creek
Beaver Dam Swamp
Mountain Swamp
Little Colleton
Catechaue R.
Tower Hill
Hoods Mill
Rattlesnake
Crotterock
Court House
Court House
Court House

ALBEMARLE SOUND
PAMTICOE SOUND
Currituck
Currituck County
Pasquotank River
Perquimans River
Perquimans County
Chowan River
Chowan County
Edenton
Hertford
Meherrin
Meherrin Indian Town
Roanoke River
Roanoke Inlet
Bath
Pamticoe River
Mattamufket Lake
Scupperong Lake
Cremdrick Lake
Great Alligator
Dismal Swamp
Great Dismal Swamp
Cape Hatteras
Ocracoke Inlet
Portsmouth
Wimble Shoals
Gape Hatteras Shoals
Terrell County
Carteret County
New Berne
Governors House
Court House
Chapel
Indian Town

The BOUNDARY or PROVINCIAL LINES,

The Several TOWNSHIPS and other divisions of the LAND

IN BOTH THE PROVINCES;

the whole

FROM ACTUAL SURVEYS

By HENRY MOUZON and OTHERS.

English Miles 69½ to a Degree.

3 10 15 20 30 40 50 60

LONDON Printed for Robt Sayer and I Bennett Map and Print sellers No 53 in Fleet Street Published as the Act directs May 30th 1775

APPALACHEAN MOUNTAINS

WHITE OAK OF TRYON MOUNTAINS

CHEROKEES

Echotee
Chicherohe
Naguchee
Taruraw
Tuskeegee
Echaw
Nayowee
Old Estatohe
Tesagooha
Tetohe
Chageeh
Tufsee
Cufsatee
Cattufe
Taxaway
Acconnee
Sugar Town
Fort Prince George
Old Keowee
Estatoe
Quacorratche
New Keowee
Semmekaw
Talkwathuaw
Tugaloo River
Keowee River
Seneca R.
Twelve Mountain
Jocassee R.
Hogohegee R.
Three Runs
Little Rivers
Little Rivers Dam
Pickens Co
Pendleton Co
Greenville Co
Pickens Co
Pendleton Co
Greenville Co

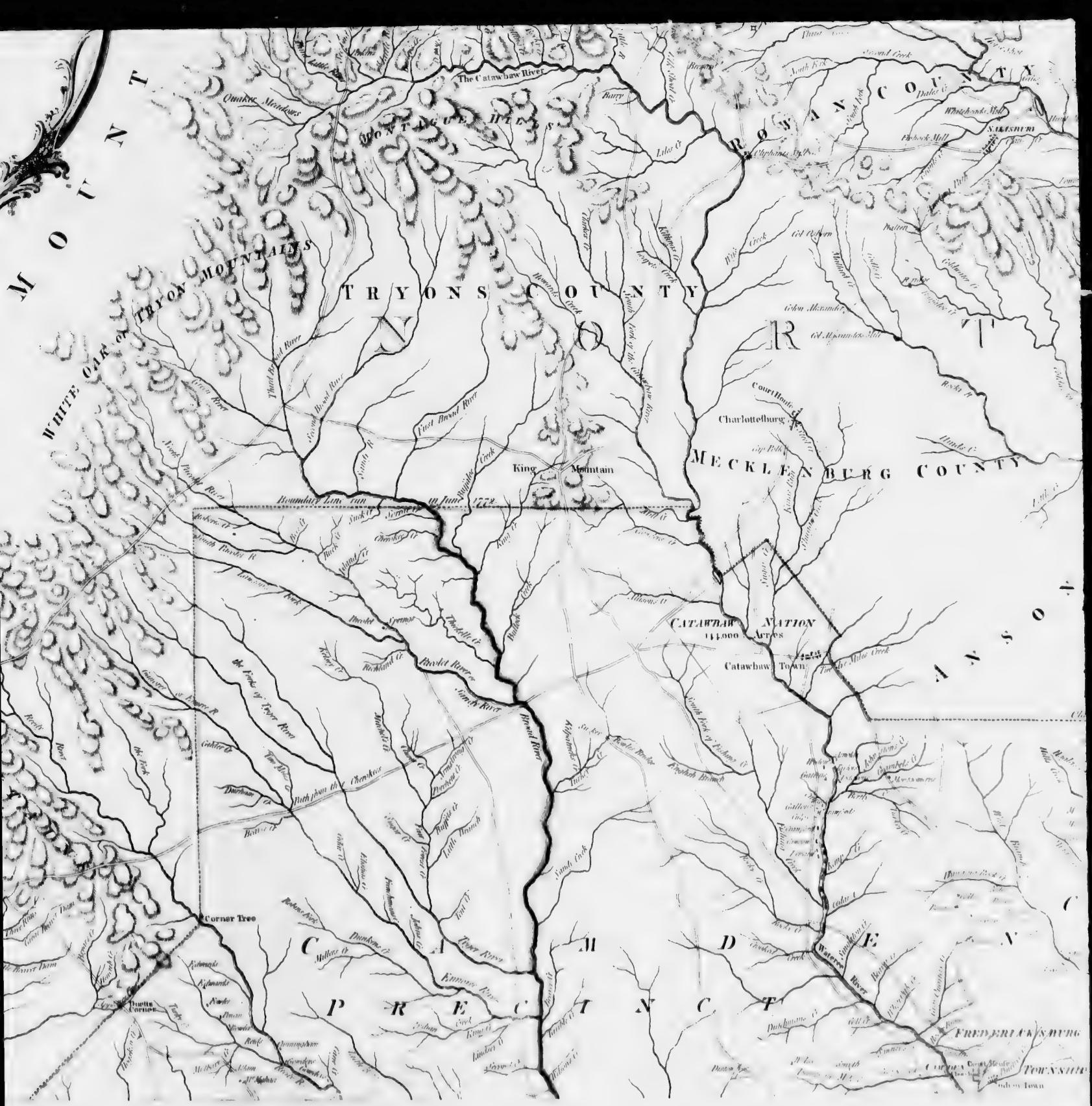
MOUNTAINS
WHITE OAK or TRYON MOUNTAINS
The Catawba River
Quaker Meadows
Broad River
TRYONS COUNTY
ROWAN COUNTY
Salisbury
Charlottesburg
Court House
MECKLENBURG COUNTY
King's Mountain
Boundary Line run in June 1772
CATAWBA NATION
144000 Acres
Catawba Town
ANSON
Corner Tree
Pacolet
Pacolet River
Broad River
Fork of Pacolet River
Enoree River
Tyger River
Fairforest Creek
Thicketty Creek
Buffalo Creek
Kings Creek
Gilkey Creek
Durham Creek
Mullins Creek
Kennons River
Watereee River
Fredericksburg
Township


ANSON COUNTY
MONTGOMERY COUNTY
CUMBERLAND COUNTY
BLADEN COUNTY
Old Boundary Line
Court House
Salisbury
Fayetteville
Cross Creek
Rockfish
Little River
Lower Little R.
Upper Little R.
Deep R.
Haw River
Yadkin River
Pedee River
Waccamaw River
Waters Swamp
Black Creek
Green Creek
Browns Creek
Rocky R.
Drowning Creek
Lumber River
Cape Fear River
Great Pedee River
Indian Town
Court House

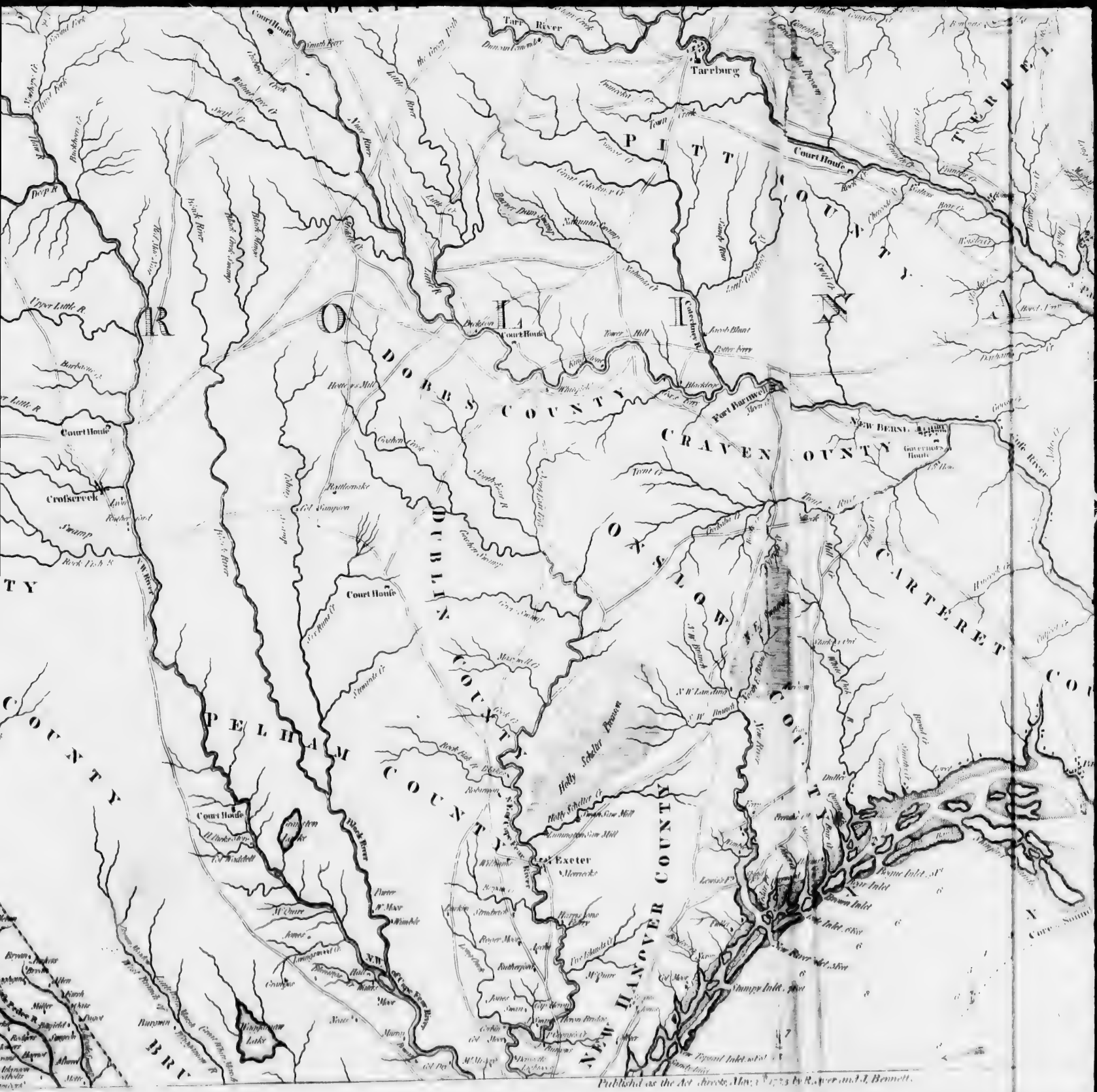
Tarr River
Tarrborg
Court House
PITT COUNTY
DOBBS COUNTY
CRAVEN COUNTY
CARTERET COUNTY
JONES COUNTY
PELHAM COUNTY
DUPLIN COUNTY
NEW HANOVER COUNTY
Fort Barnwell
NEW BERN
Croftsreek
Exeter
Swamp
Rock Fish R.
Upper Little R.
Little R.
Black River
Neuse River
Trent R.
Trent Creek
Core Sound
Bogue Inlet
Brown Inlet
New River Inlet
Stumpy Inlet
Published as the Act directs, May 1, 1833 by Rayner and J. Bennett.

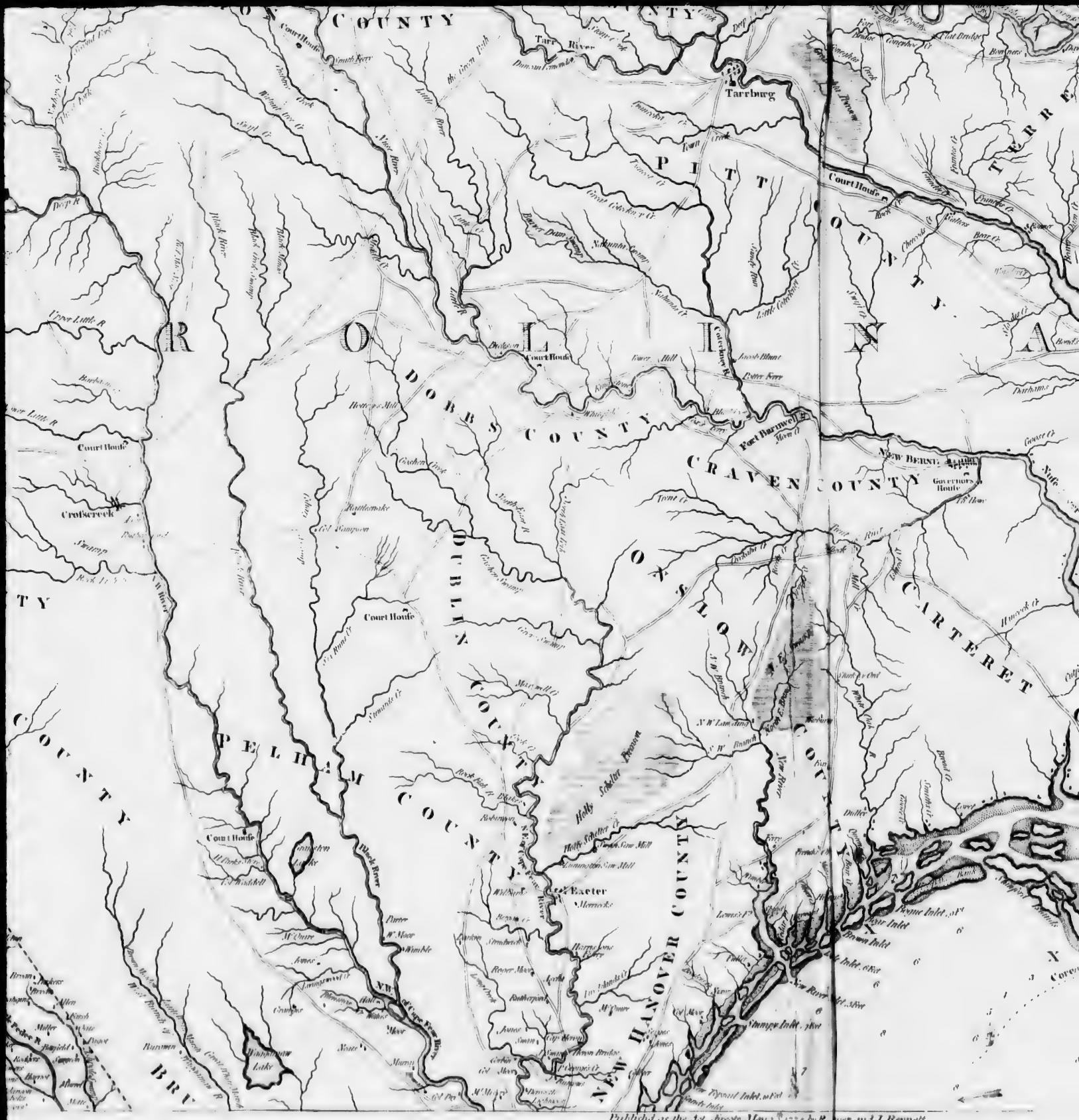
Tarr River
Tarrburg
Court House
PITT COUNTY
DOBBS COUNTY
CRAVEN COUNTY
CARTERET
JONES
DUPLIN COUNTY
ONSLOW
PENDER COUNTY
NEW HANOVER COUNTY
BRUNSWICK COUNTY
Croftscreek
Exeter
Fort Barnwell
NEW BERN
Governors House
Brown Inlet
New River
Stumpy Inlet
Lumber R.
Black River
Upper Little R.
Lower Little R.
Rattlesnake
Holly Shelter
Holly Shelter Swamp
Holly Shelter Creek
Holly Shelter Branch
Millstone Creek
Millstone Swamp
Island Creek
Island Creek Swamp
Goshen Swamp
Goshen Creek
Trent Creek
Trent River
Neuse River
Contentnea Creek
Contentnea Swamp
Swift Creek
Swift Creek Swamp
Beaver Dam Swamp
Beaver Dam Creek
Turkey Creek
Turkey Swamp
Bear Creek
Chicod Creek
Chicod Swamp
Town Creek
Town Swamp
Tranters Creek
Tranters Creek Swamp
Grindle Creek
Grindle Creek Swamp
Juniper Creek
Juniper Swamp
Hancock Creek
Hancock Swamp
Core Creek
Core Sound
Pamlico Sound
Pamlico River
Pamlico Inlet
Ocracoke Inlet
Beaufort Inlet
Bogue Inlet
Bogue Sound
Bear Inlet
Brown Inlet
Stump Inlet
Pyport Inlet
Pyport Creek
Pyport Swamp
Mill Creek
Mill Swamp
Mill Run
Mill Pond
Mill Dam
Saw Mill
Mill Stream

Engd J. Bennett.

Cherokee or Broad River
Fort Charlotte
Boom's Fort
Little River
Brandon
UPPER CREEKS
PART OF
Good Land
High Rich Land
Pleasant Good Land
Path from Cherokees
Path from Chickasaws
Beaver Dam
Lower Path
Indian Creek
Rocky Creek
Little Rocky Creek
Long Cane Creek
Dukes
Langdon
Williams
Blanks
Lewis
Brown Hill
31
33

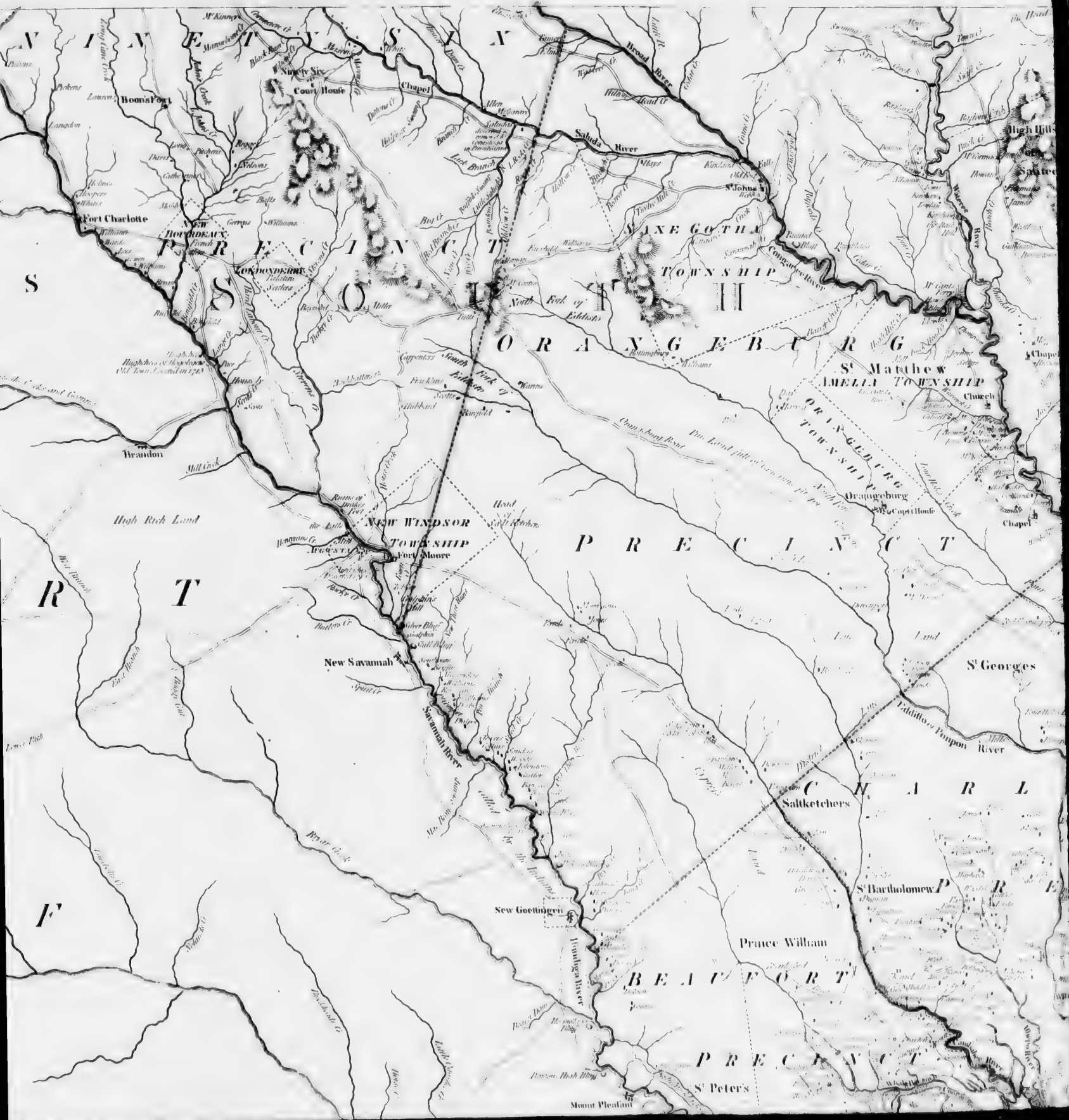
Court House
Chapel
Saluda River
Broad River
Boons Port
Fort Charlotte
NEW BORDEAUX
LONDONDERRY
Brandon
Mill Creek
High Rich Land
NEW WINDSOR TOWNSHIP
Fort Moore
New Savannah
Savannah River
New Goettingen
Prince William
St Peters
Mount Pleasant
Orangeburg
Court House
Chapel
St Matthew
St Georges
Saltketchers
St Bartholomew
Pon Pon River
Combahee River
Edisto River
Congaree River
Wateree River
North Fork of Edisto
South Fork of Edisto
Four Holes Swamp
Pine Land Hills
Old Town Landing
Highstone or the Boundary
Old Town Founded in 1745
Rocky Creek
Bear Creek
Beaver Creek
Lawsons Fork
Turkey Creek
Stevens Creek
Little Stevens Creek
Horse Creek
Little Horse Creek
Hollow Creek
Cypress Swamp
Pine Land
Land
PRECINCT
ORANGEBURG
TOWNSHIP
SAXE GOTHA
TOWNSHIP
ORANGEBURG
ST MATTHEW
PARISH
BEAUFORT
PRECINCT
CHARL
PARISH

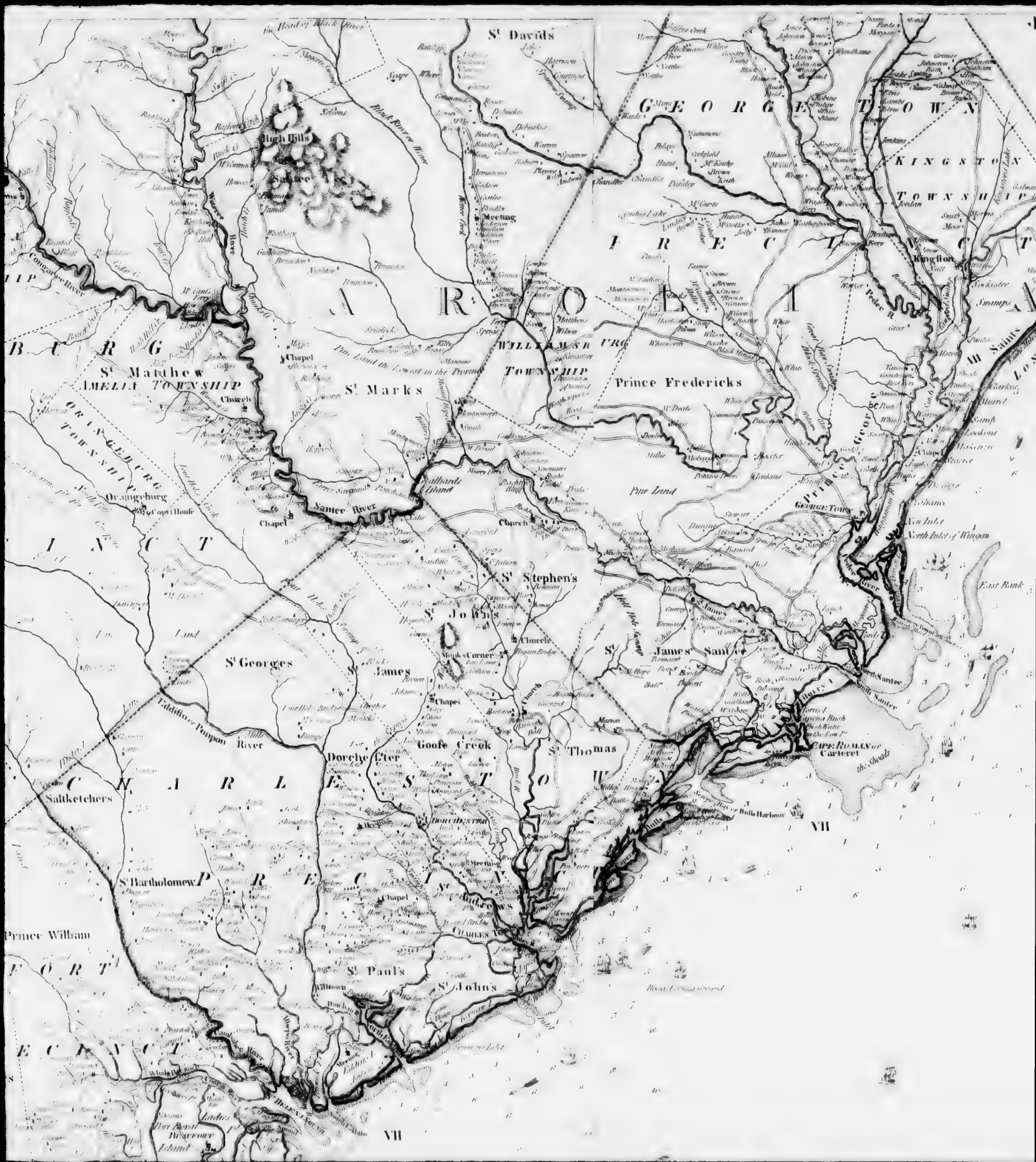
St Davids
GEORGE TOWN
KINGSTON TOWNSHIP
Black River
High Hills
Santee
Meeting
Kingston
Congaree River
Wateree River
Pedee R
Swamps
ARCOLINA
BURG
St Matthew
AMELIA TOWNSHIP
Chapel
Church
St Marks
WILLIAMSBURG TOWNSHIP
Prince Fredericks
Pine Land
ORANGEBURG TOWNSHIP
Orangeburg
Court House
Santee River
Ballards Island
GEORGE TOWN
New Inlet
North Inlet of Winyaw
INCT
St Stephen's
St Johns
Church
Monks Corner
St James Santee
North Santee
South Santee
East Bank
St Georges
St James
Chapel
Goose Creek
St Thomas
Cape ROMAIN or Carteret
the Shoals
Dorchester
Pon Pon River
CHARLESTON
Saltketchers
Bulls Harbour
VII
St Bartholomew
PRINCESS ANNE
Meeting
Chapel
St Andrews
CHARLES TOWN
Prince William
St Pauls
St Johns
Wilton
Dorchester
Ashley River
Ladies Island
Hilton Head
Island
VII

BRUNSWICK COUNTY
WILMINGTON
Rich Inlet
Mason Inlet
Broad Inlet
Shoal Inlet
Gabbon Inlet
New Inlet
Brunswick
Fort Johnston
CAPE FEAR
Cape Fear
Old Town
KINGSTON
TOWNSHIP
Kingston
Swamps
All Saints
LONG BAY
New Inlet
North Inlet of Winyaw
East Bank
North Santee
South Santee
Santee
Bush
ROMAN or
the Shoals
LIE W
OR ATLANT
BEAUFORT
PORT ROYAL
or BEAUFORT
ISLAND
BELLINGER ISLAND
New Fort
CANES
PARIS
ISLAND
BROAD RIVER
SPRING I.
The Devils Elbow
PINKNEYS
ISLAND
Tenkins I
Port Royal Hill
Pinckney Creek
Elizabeth pt
Hilton Head
ISLAND
Coles Cove
Mungen
Pinckney Island
S. HELENA
SOUND
ISLANDS
CHAR
ASH

BRUNSWICK COUNTY
TOWN
KINGSTON
TOWNSHIP
Kingston
Brunswick
Fort John (Fom)
CAPE FEAR
All Saints
LONG BAY
New Inlet
North Inlet of Winyaw
East Rock
North Santee
South Santee
BEAUFORT
PORT ROYAL
or BEAUFORT
ISLAND
BELLINGER ISLAND
New Fort
CANES
PARIS
ISLAND
BROAD RIVER
SPRINGF
The Devils Elbow
PINKNEYS
ISLAND
Jenkins I
Port Royal Ha
Hilton Head
ST HELENA ISLAND
Beaufort River
Port Royal
Broad River
Pinkney Creek
Skull Creek
Fish Haul Creek
Mungin Creek
Colos Cove
Mc Quels Point
St Philips
THE
OR ATLAN

HE WESTERN

LANTIC OCEAN

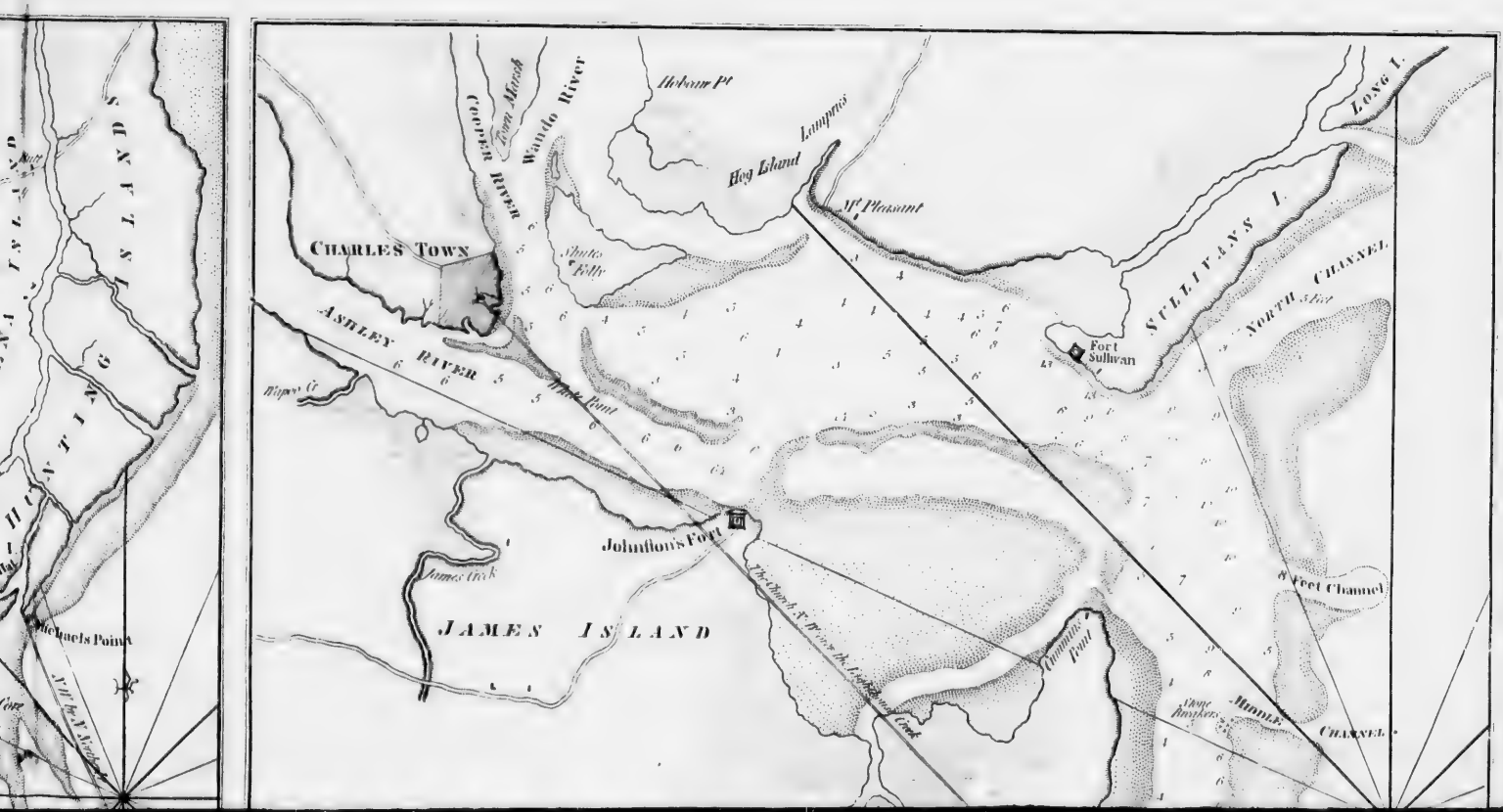

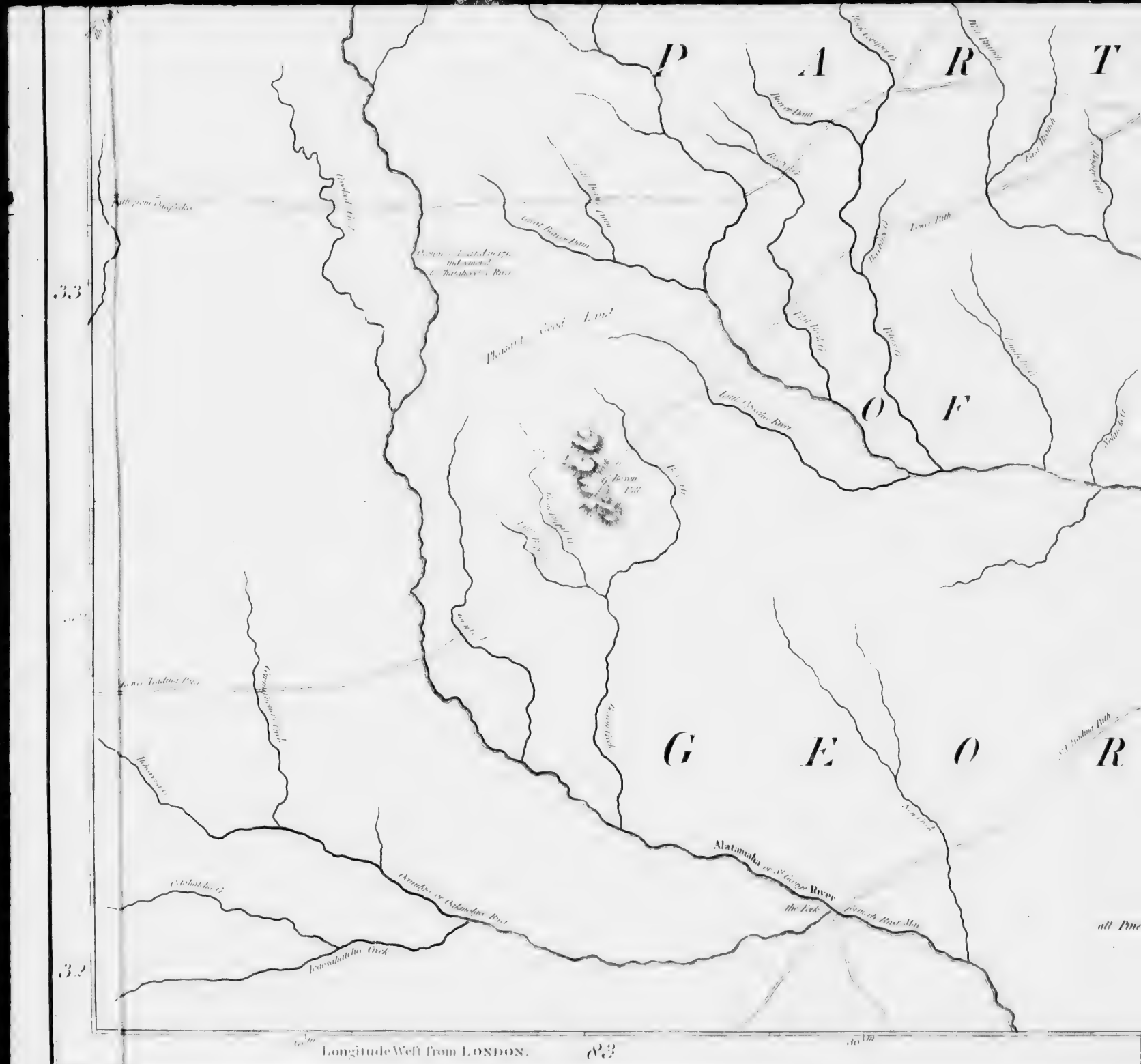
P A R T
O F
G E O R
Alatamaha or St George River
Longitude West from LONDON.
83

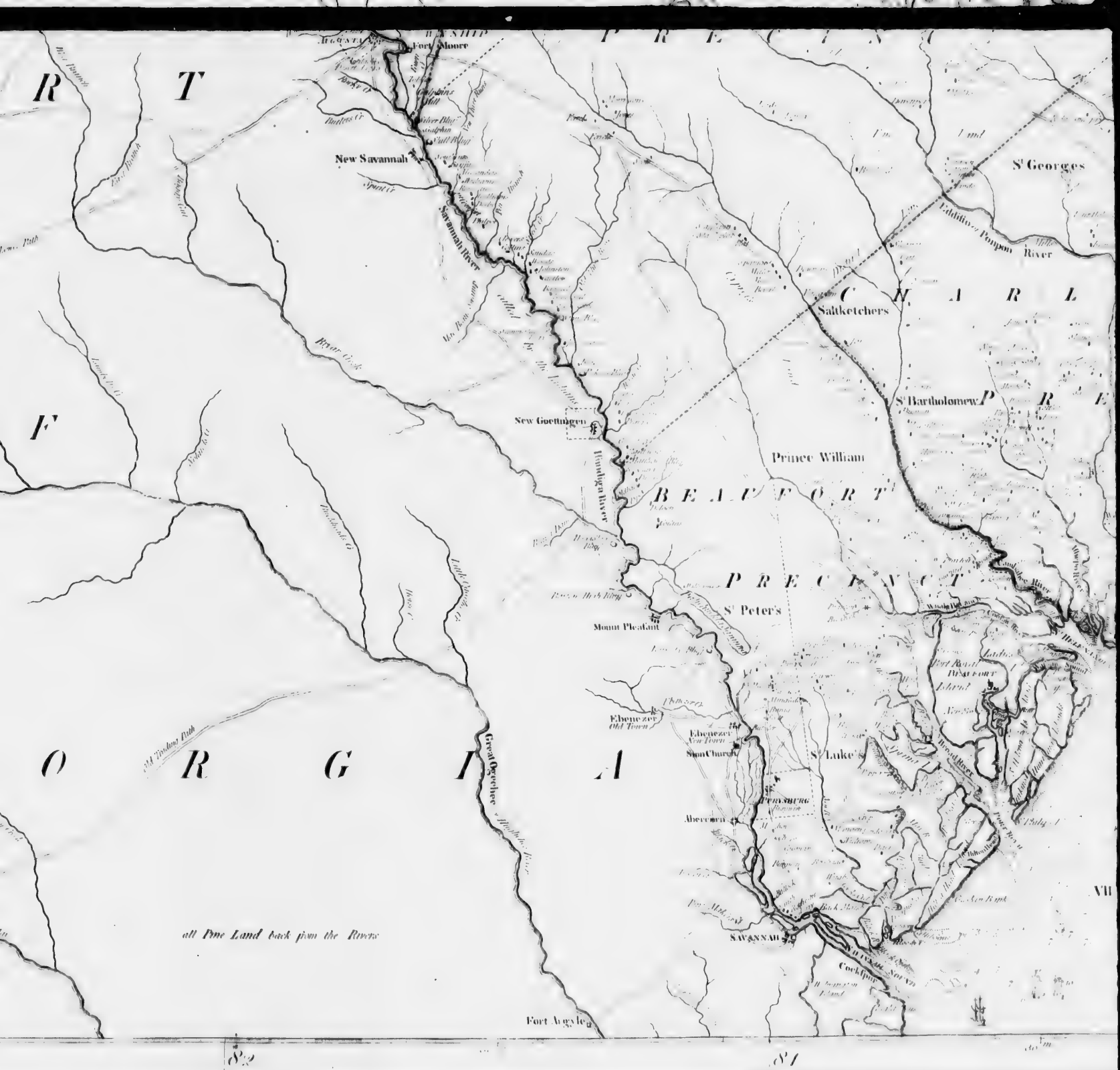

Published as the Act directs May 30th 1778. by R. Sayer and J. Bennett

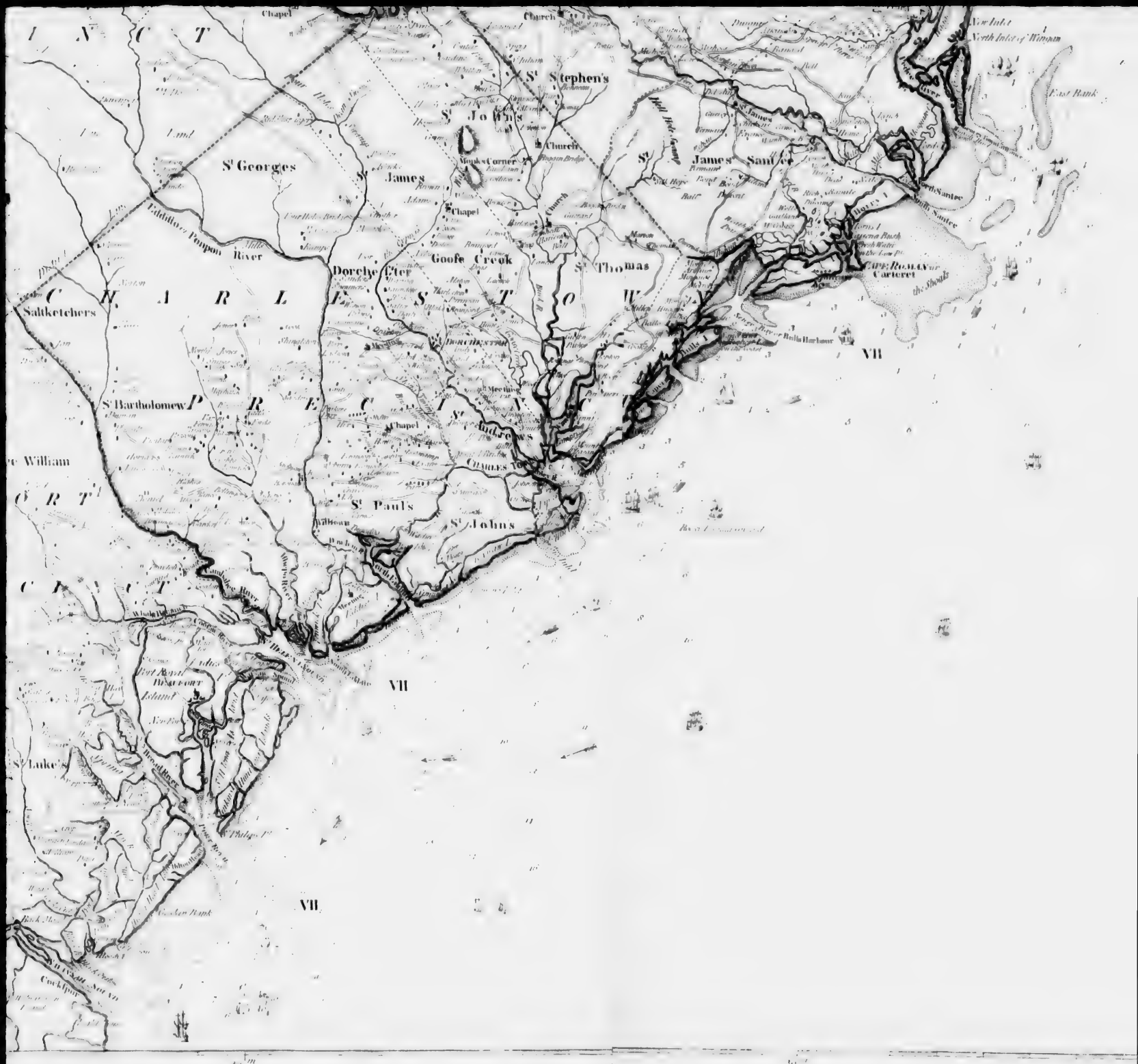
St Stephen's
St Johns
St Georges
St James
Goose Creek
Dorchester
St Thomas
St James Santee
Saltketchers
St Bartholomew
St Pauls
St Johns
St Lukes
Cape Roman
Carteret
Beaufort
Port Royal
Harcourt
Island
Broad River
Coosaw River
Cockspur
Fort Royal
Ashley River
Cooper River
Wando River
Goose Creek
Biddiford
Pocotaligo
Combahee River
Ashepoo River
Edisto River
Stono
Bull's Island
Sullivan's Island
Charles Town
Dorchester
Meeting
Chapel
Church
Ferry
Bridge
Mill
Fort
Battery
Light House
Sand Bar
Shoals
East Bank
West Bank
Rock
Marsh
Creek
River
Inlet
Harbour
Bay
Island
Point
Swamp
Pond
Road
Ferry Road
Monks Corner
Pompion Hill
Bull's Bay
Port Royal Sound
North Inlet of Winyaw
New Inlet
Santee
Cape Romain
Carteret
the Shoals
VII

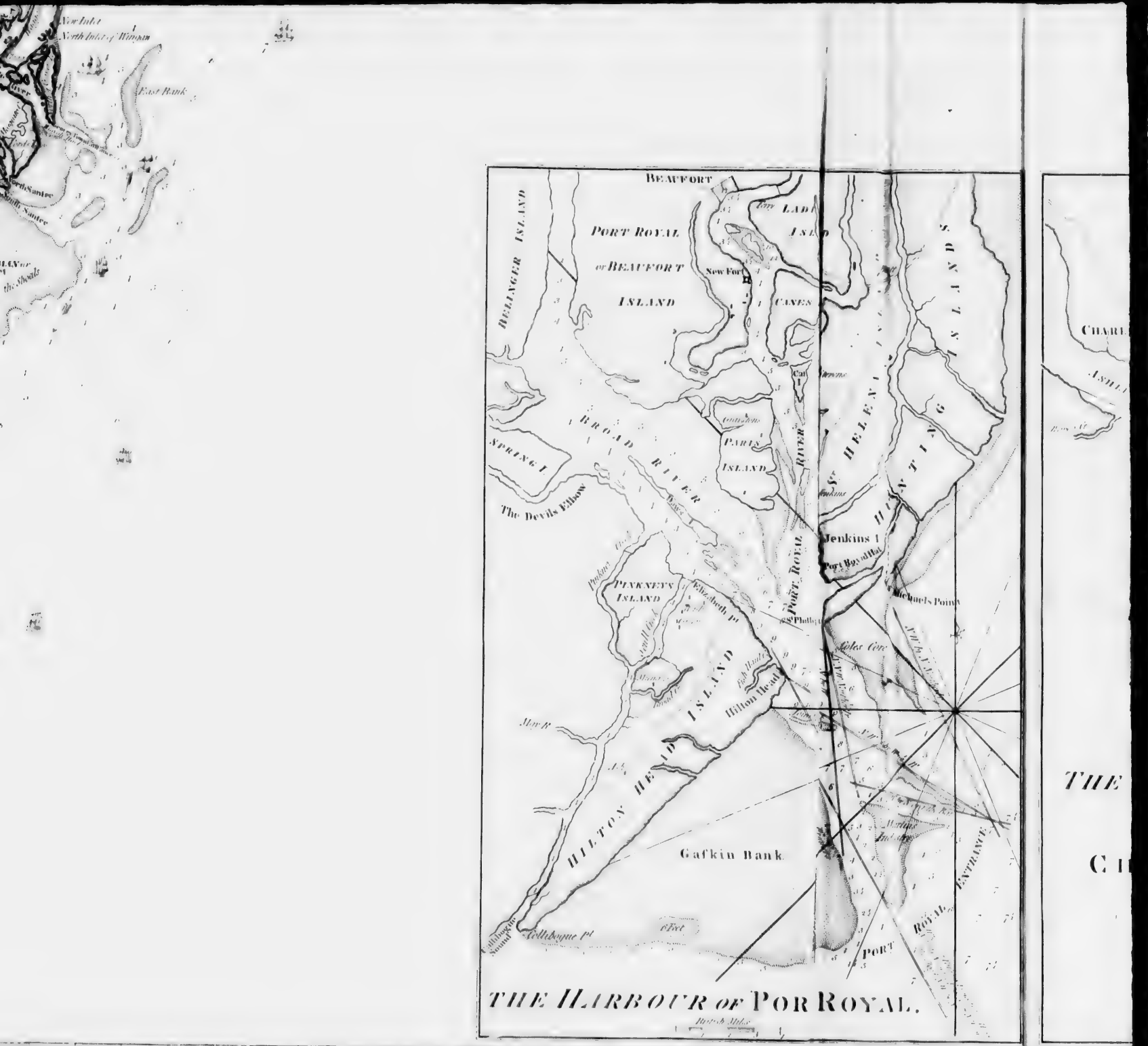

THE HARBOUR OF PORT ROYAL.

79 78

Publishd as the Act directs 30th 1775 by R Sayer and J Bennett

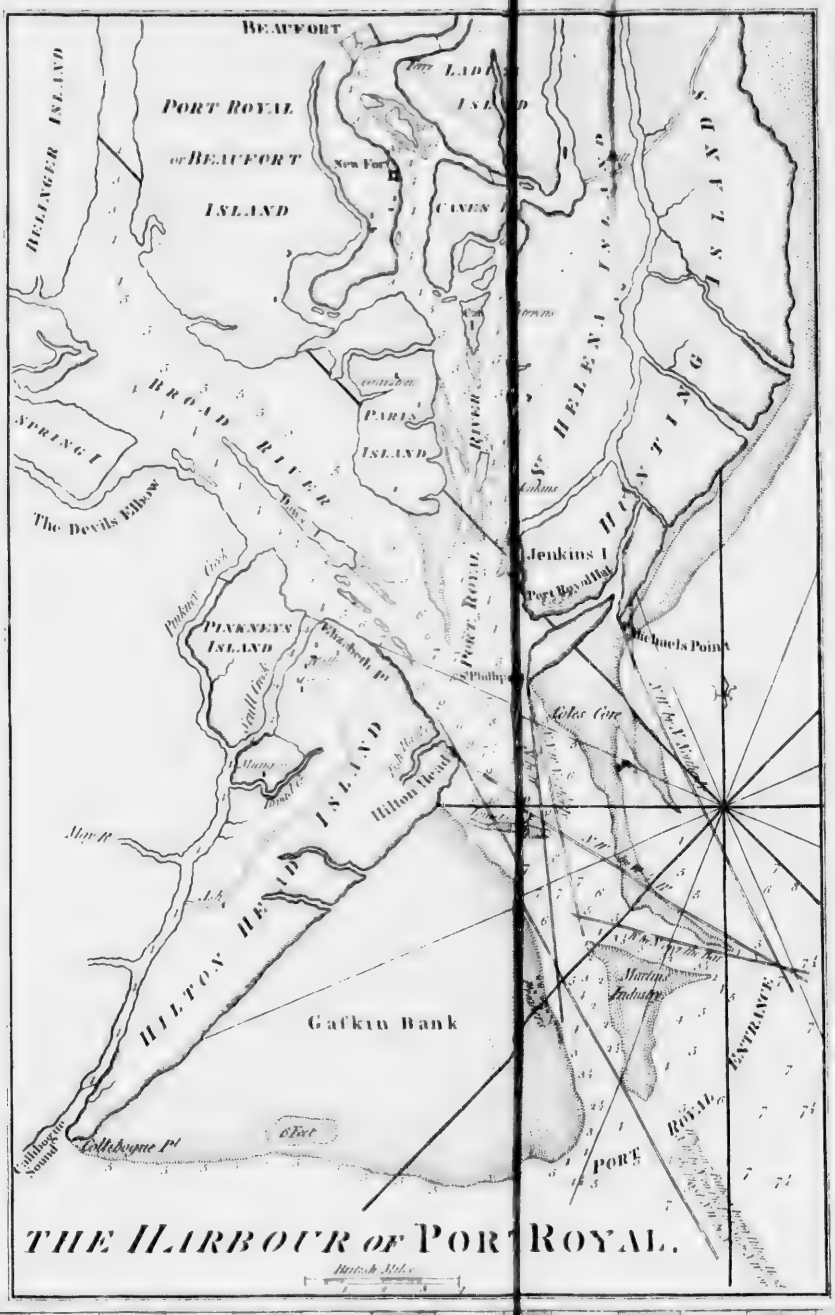

79 78

Publishd as the Act directs 30th 1775. by R Sayer and J Bennett.

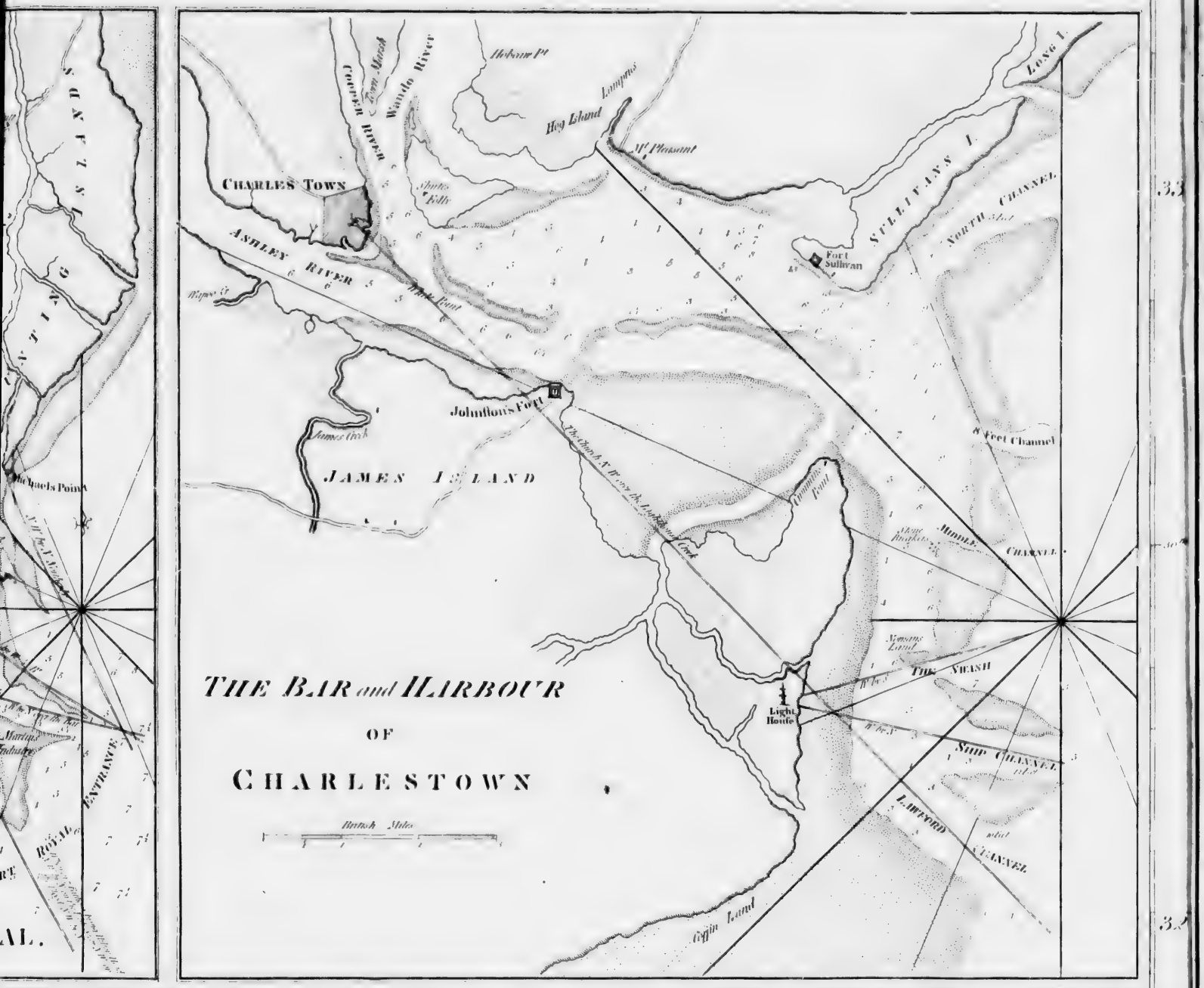

R Sayer and J Bennett.



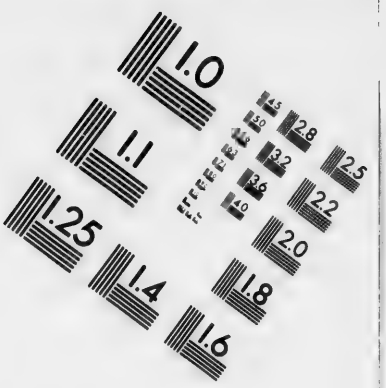

IMAGE EVALUATION TEST TARGET (MT-3)

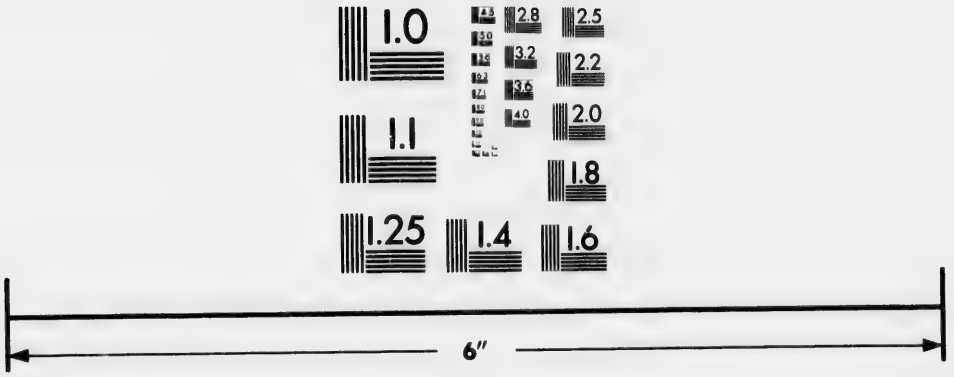

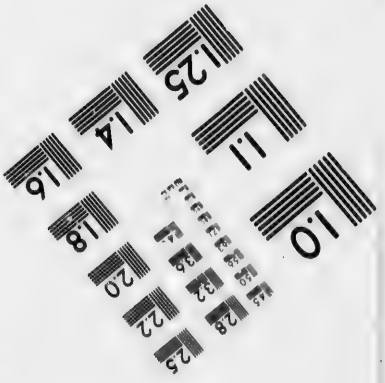

Photographic Sciences Corporation

23 WEST MAIN STREET
WEBSTER, N.Y. 14580
(716) 872-4503

The COAST of WEST FLORIDA and LOUISIANA

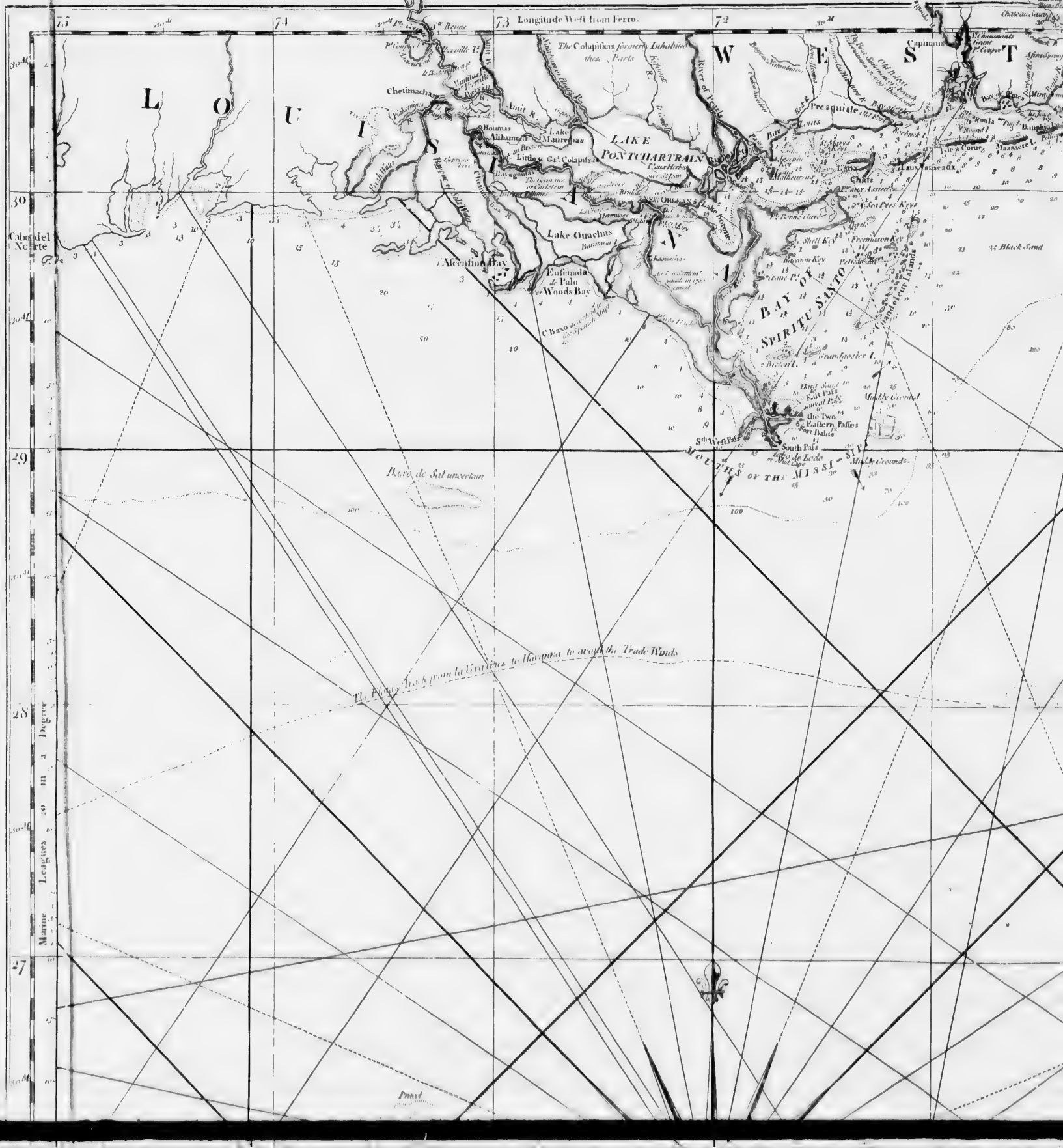

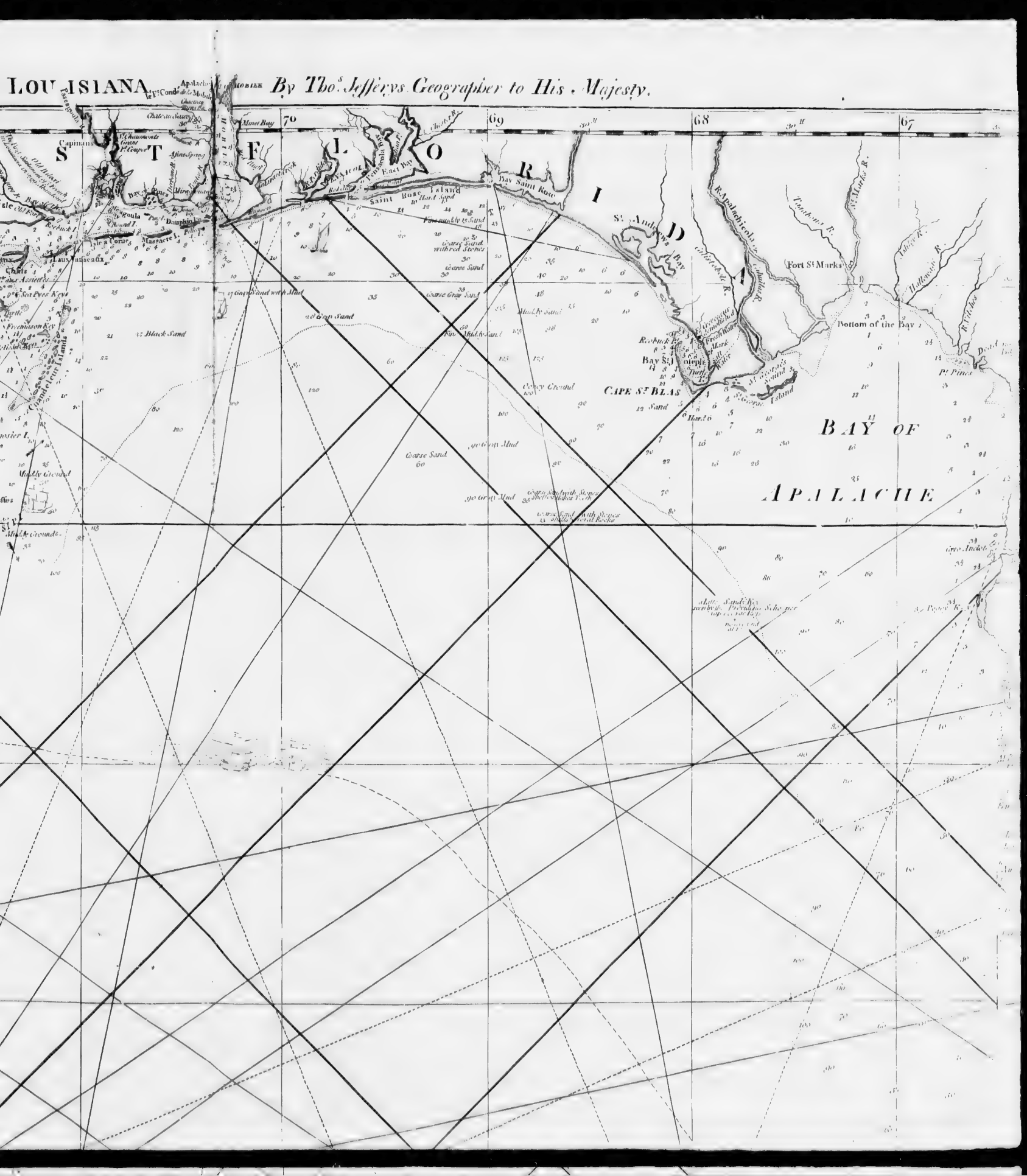
LOUISIANA
By Thos. Jefferys Geographer to His Majesty.
FLORIDA
Saint Rose Island
Bay Saint Rose
St Andrews Bay
Fort St Marks
Bottom of the Bay
CAPE ST BLAS
BAY OF
APALACHE
Massacre I.
Dauphin I.
Pt Pinos
Coarse Sand
Black Sand
Coarse Gray Sand
Muddy Ground
Mud & Sand
Hard Sand
Rocky Ground
Sand
70
69
68
67

The PENINSULA and GULF of FLORIDA or CHANNEL of BAHAMA with the BAHAMA I

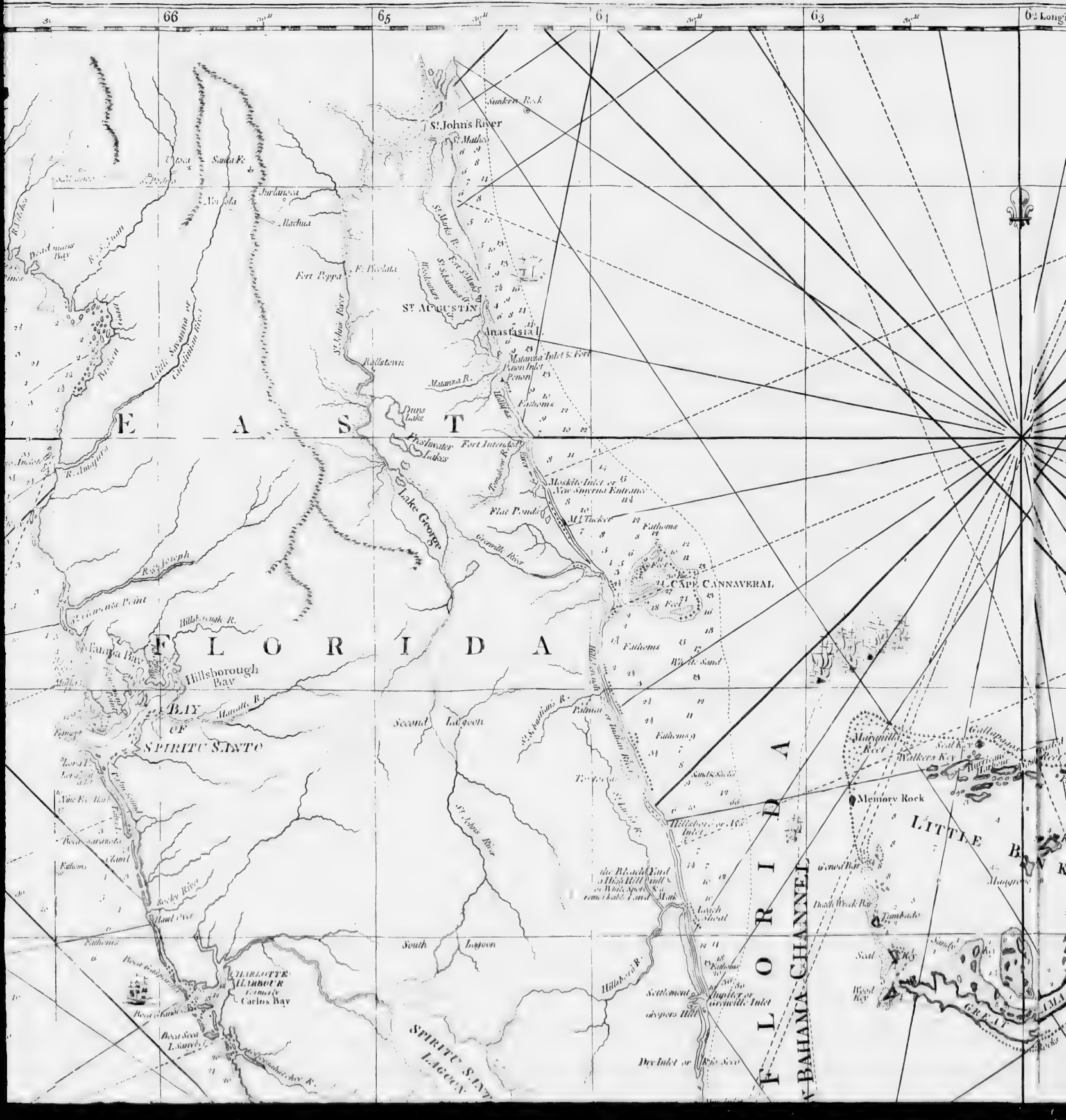

HAMA with the BAHAMA ISLANDS, *By Thos Jefferys Geographer to His Majesty.*

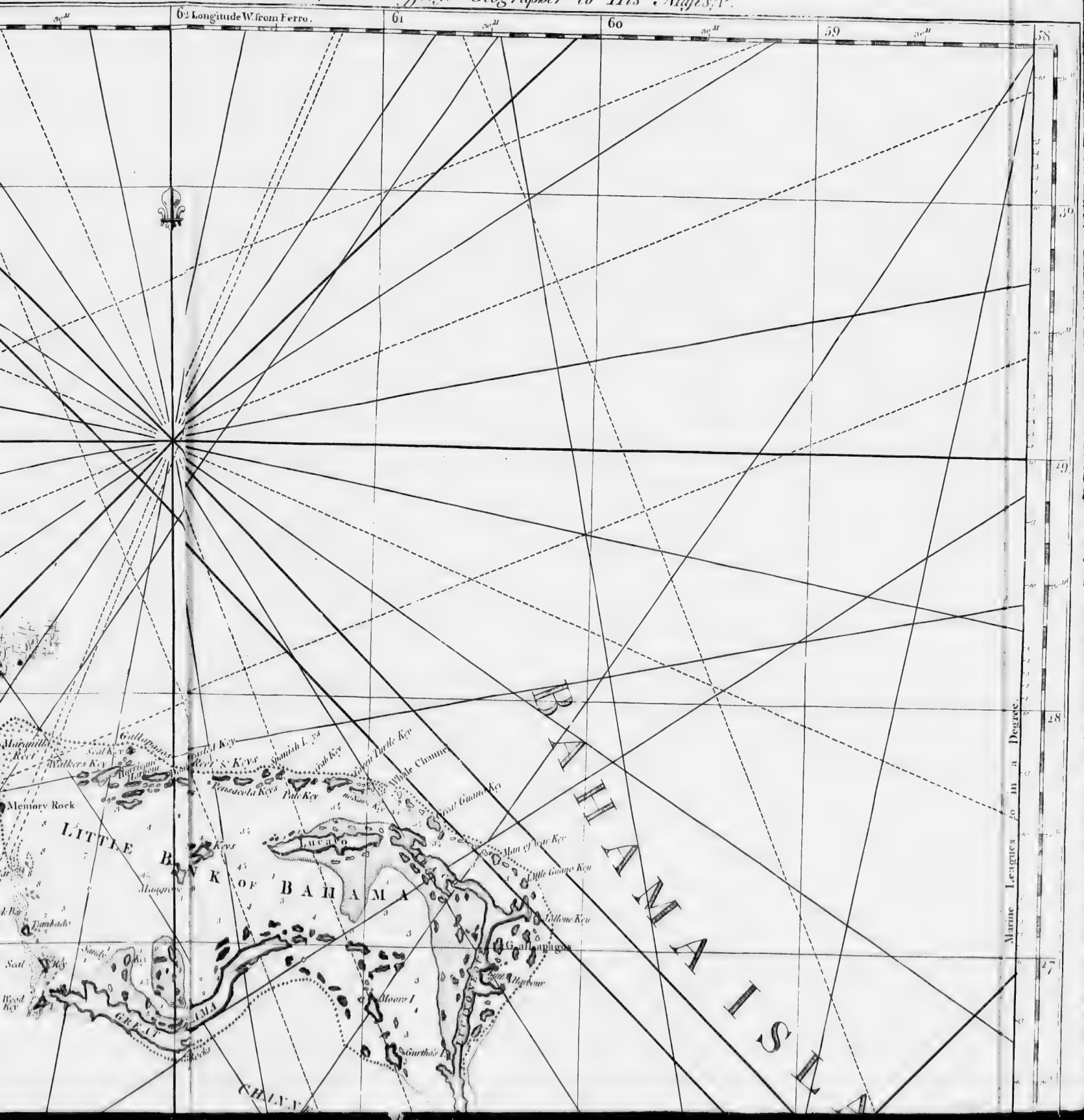

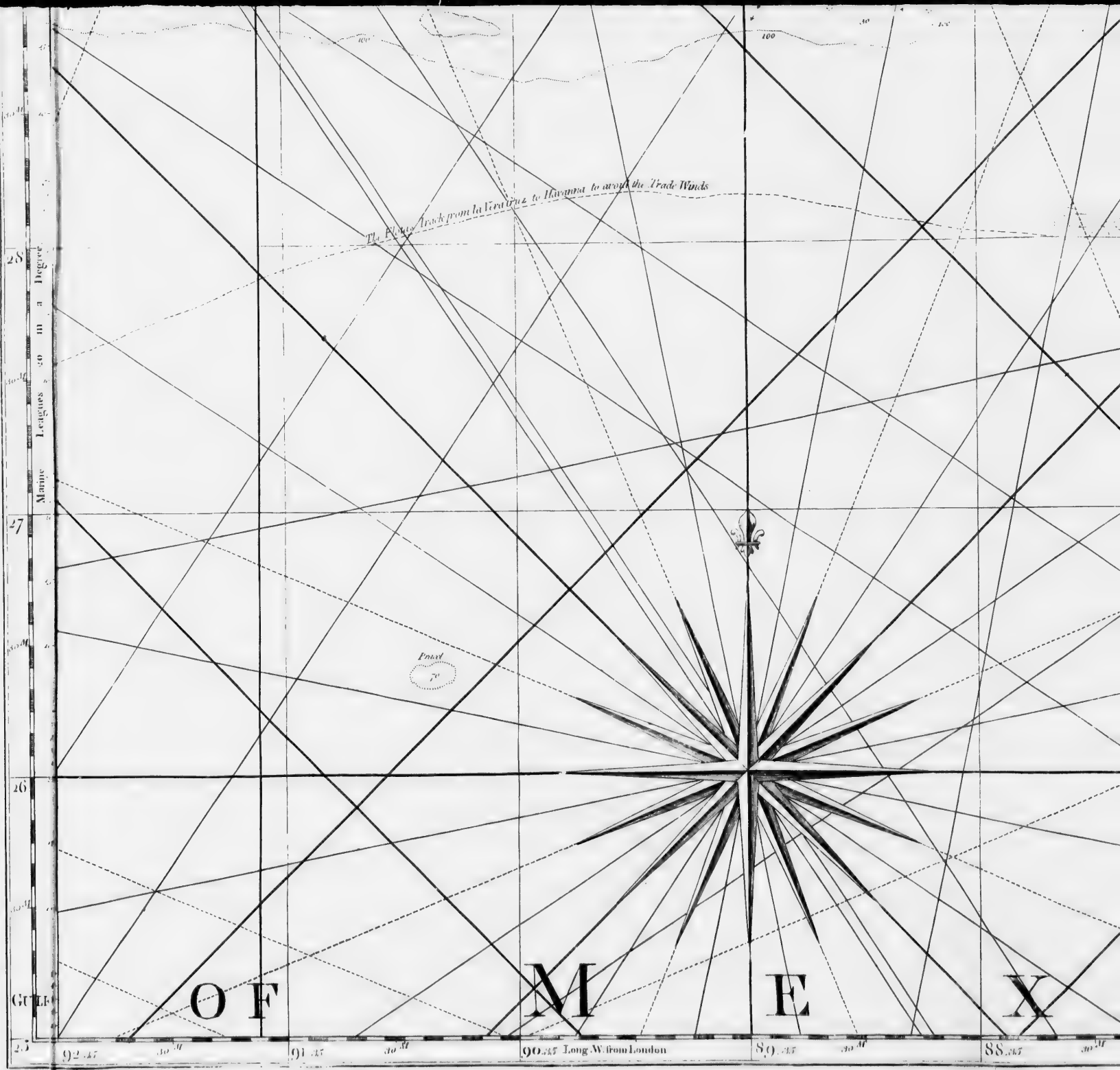
The Flotas Track from la Vera Cruz to Hiwanna to avoid the Trade Winds
Mains Leagues 20 in a Degree
28
27
26
Pearl
GULF
OF
M
E
X
92.45
91.45
90.45 Long. W. from London
89.45
88.45

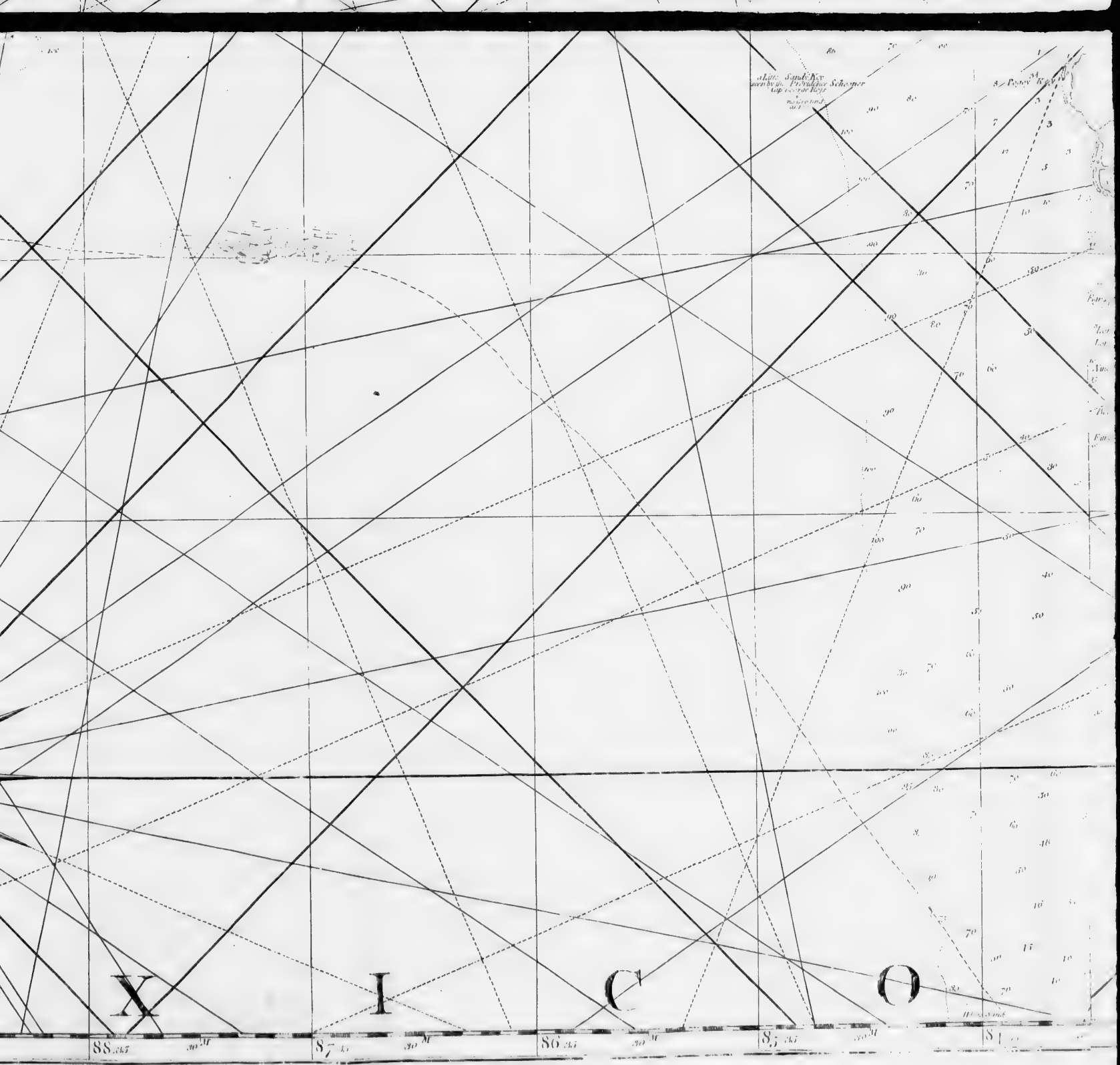
X
I
C
O

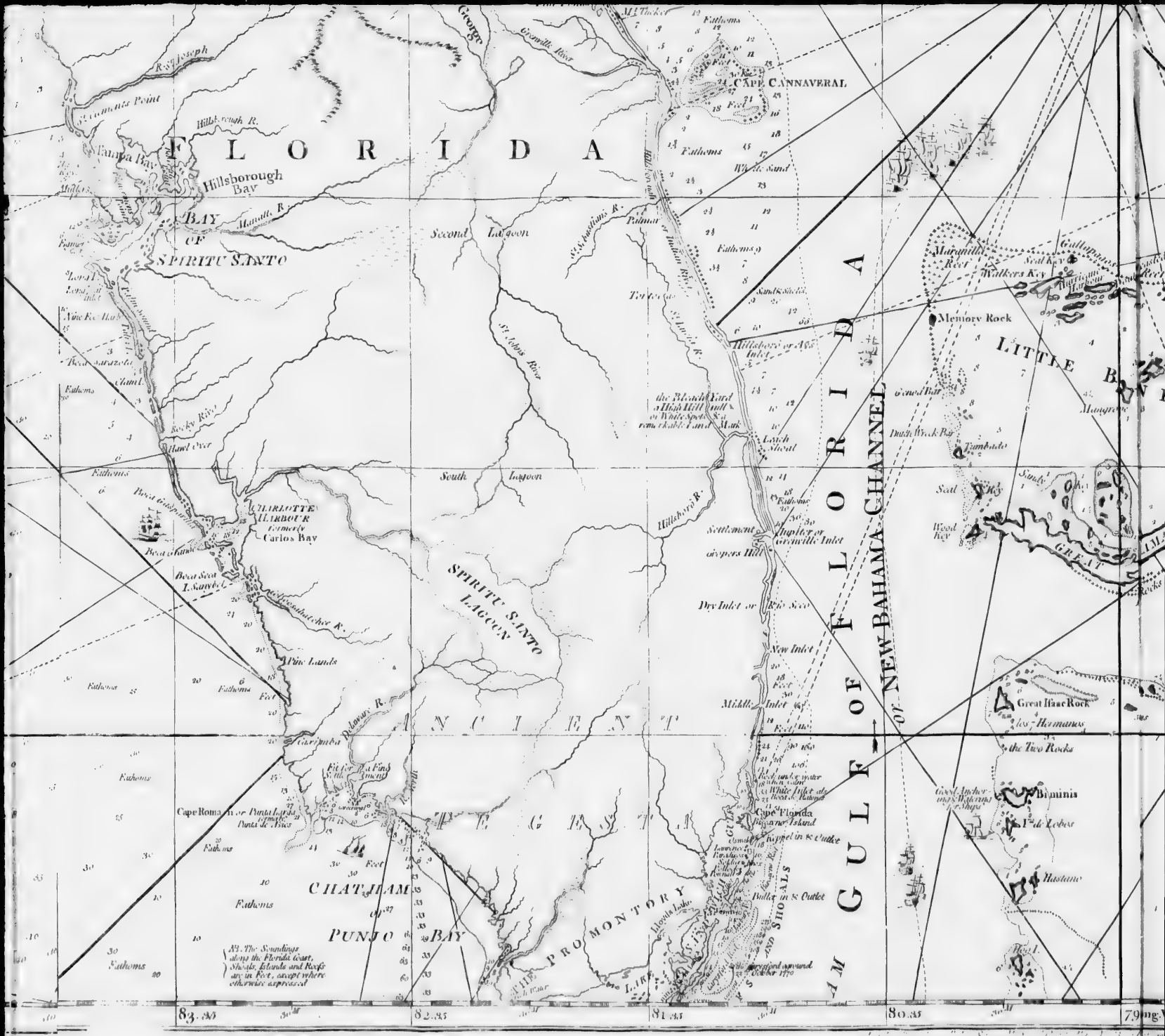
FLORIDA
CAPE CANNAVERAL
Hillsborough Bay
BAY OF SPIRITU SANTO
Tampa Bay
Second Lagoon
South Lagoon
SPIRITU SANTO LAGOON
CHARLOTTE HARBOUR formerly Carlos Bay
Pine Lands
Cape Romano
Punta Lorida
Punta de Blanco
CHATHAM
PUNTO
BAY
Cape Florida
Biscayne Island
Key West
Memory Rock
Maranilla Reef
Walkers Key
Gallinipper
Seal Key
LITTLE BAHAMA
GREAT
Dutch Wreck Bar
Tambalo
Seal Key
Wood Key
Great Haac Rock
les Hermanos
the Two Rocks
Bimini
Ile de Lobos
Hastano
Key I.
GULF OF FLORIDA
NEW BAHAMA CHANNEL
Fathoms
White Sand
Rocky Bottom
Sand & Shells
Coral Rock
Mangrove
Settlement
Snipe Key
Grenville Inlet
Deepers Hill
Dry Inlet or Rio Seco
New Inlet
Middle Inlet
Hillsboro or Addis Inlet
Loach Shoal
Hillsboro R.
St. Johns River
Palmetto or Indian River
Grenville River
St. Lucie R.
Caloosahatchee R.
Peas Creek
Peace River
Myakka River
Manatee R.
Alligator Creek
Lloyds Lake
Lake Worth
Rocky River
Hand Over
Boca Grande
Boca Seca
Boca Grande
Mouth of Caloosahatchee R.
Fit for a Fleet of Small Craft
Cape Florida
Biscayne Island
Channel in & Outlet
Bulkley in & Outlet
Key West
Lighthouse
Lighthouse erected upwards of 150 Feet above the Level of the Water
Lighthouse erected upwards of 100 Feet above the Level of the Water
Lighthouse erected upwards of 80 Feet above the Level of the Water
Lighthouse erected upwards of 60 Feet above the Level of the Water
Lighthouse erected upwards of 40 Feet above the Level of the Water
Lighthouse erected upwards of 20 Feet above the Level of the Water
Lighthouse erected upwards of 10 Feet above the Level of the Water
Lighthouse erected upwards of 5 Feet above the Level of the Water
Lighthouse erected upwards of 2 Feet above the Level of the Water
Lighthouse erected upwards of 1 Foot above the Level of the Water
Lighthouse erected upwards of 0 Feet above the Level of the Water
Lighthouse erected upwards of -1 Foot above the Level of the Water
Lighthouse erected upwards of -2 Feet above the Level of the Water
Lighthouse erected upwards of -5 Feet above the Level of the Water
Lighthouse erected upwards of -10 Feet above the Level of the Water
Lighthouse erected upwards of -20 Feet above the Level of the Water
Lighthouse erected upwards of -40 Feet above the Level of the Water
Lighthouse erected upwards of -60 Feet above the Level of the Water
Lighthouse erected upwards of -80 Feet above the Level of the Water
Lighthouse erected upwards of -100 Feet above the Level of the Water
Lighthouse erected upwards of -150 Feet above the Level of the Water
Lighthouse erected upwards of -200 Feet above the Level of the Water
Lighthouse erected upwards of

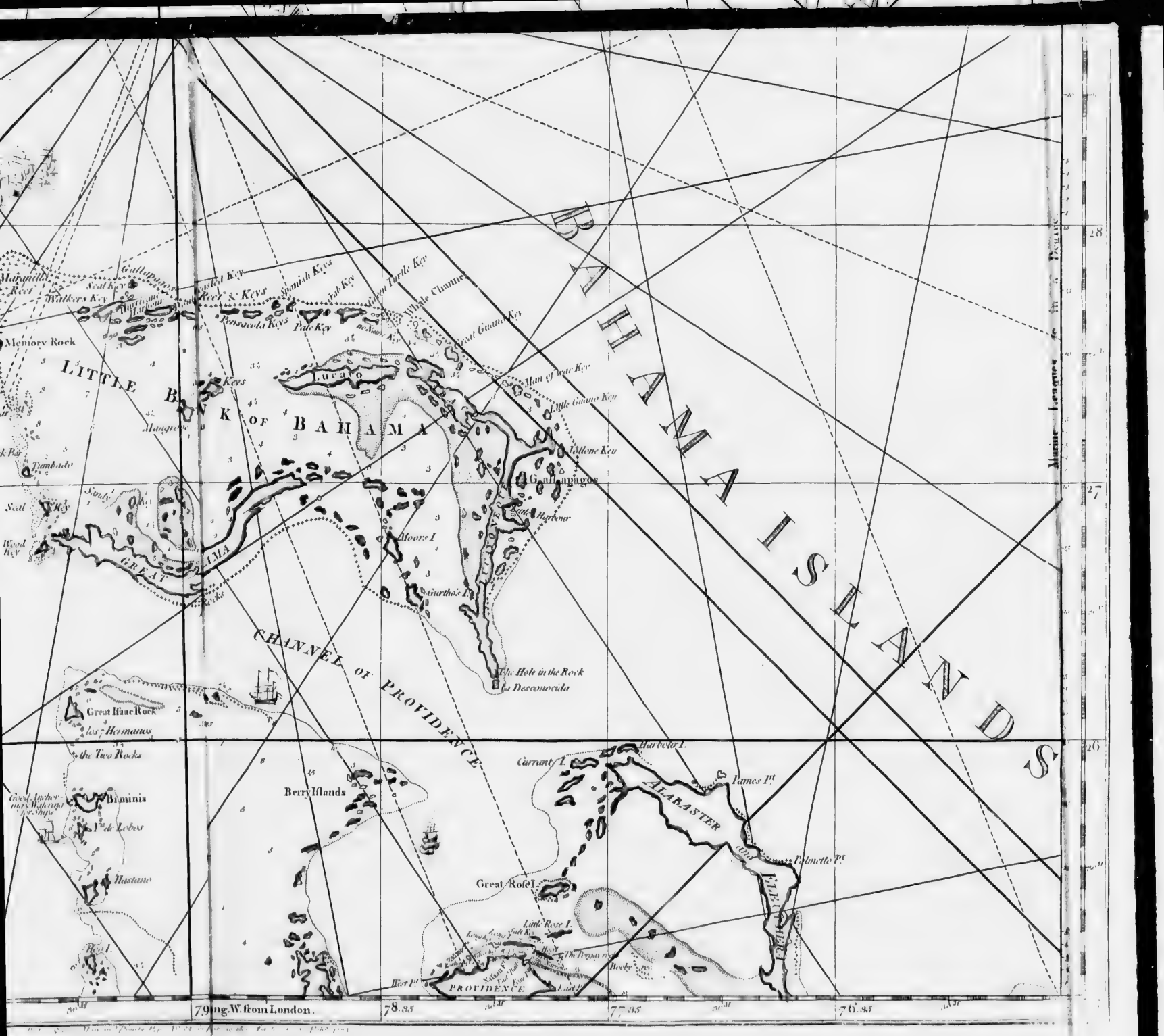
BAHAMA ISLANDS
LITTLE BANK OF BAHAMA
CHANNEL OF PROVIDENCE
Memory Rock
Mangrove
Lucayo
Man of war Key
Little Guano Key
Jollone Key
Galapagos
Harbour
Moore I.
Gurthoe I.
The Hole in the Rock
la Desconocida
Great Haae Rock
los 7 Hermanos
the Two Rocks
Bimini
Ile de Lobos
Hastane
Reed I.
Berry Islands
Harbour I.
Currant I.
James Pt.
ALABASTER
Palmetto Pt.
Great Rose I.
Little Rose I.
PROVIDENCE
West Pt.
East I.
Marine leagues
79 mg. W. from London.
78.35
77.35
76.35
28
27
26

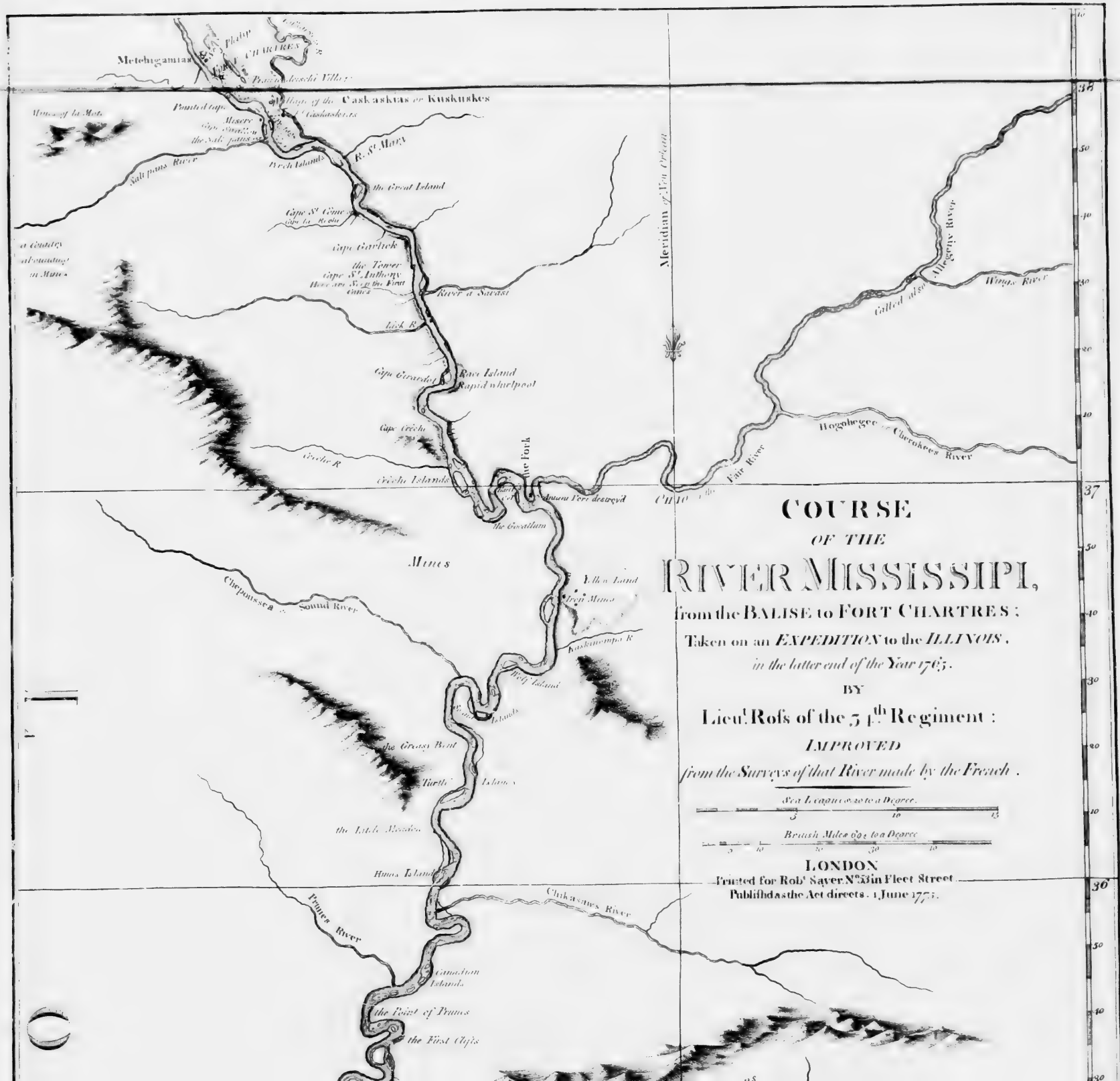
Metchigamias
CHARTRES
Village of the Caskaskias or Kuskuskes
Meridian of New Orleans
Mines
Cherpousses Sound River
Illinois River
Chikasawes River
Hogohegee or Cherokees River
Wings River
Fair River
Salt pans River
R. St Mary
Cape Garlick
River a Savasi
Cape Girardot
Rock Island Rapid whirlpool
Cape Cecchi
Cecchi Islands
the Great Island
the Tower
the Grand Tetum
the Grassy Bank
the Little Meadow
Hines Islands
the Point of Prunes
the First Cliffs
Kaskaumpa R.
Illinois Land
Iron Mines
Wolf Island
Canadian Islands
Allegeny River
COURSE
OF THE
RIVER MISSISSIPI,
from the BALISE to FORT CHARTRES:
Taken on an EXPEDITION to the ILLINOIS,
in the latter end of the Year 1765.
BY
Lieut. Rofs of the 54th Regiment:
IMPROVED
from the Surveys of that River made by the French.
Sea Leagues 20 to a Degree.
British Miles 69½ to a Degree
LONDON
Printed for Robt Sayer, N°53 in Fleet Street
Published as the Act directs. 1 June 1775.

LONDON
Printed for Robt Sayer N°53 in Fleet Street
Publishd as the Act directs. 1 June 1775.
Hinns Island
Chikasaws River
Prunes River
Canadian Islands
the Point of Prunes
the First Cliffs
Cliffs of Pendhom
Antient Fort of Pendhom
Middle Cliffs
Chikasaws Mountains
Middle Branch
West Branch
Cliffs of Margot
Old French Fort of the Assumption
River Margot
Lake Meridyganuas
St Francis River
Council Bank
Kappas Old Fort
CHIKASAWS
Mocatapis
Antient Village of the Akansas
AKANSAS or the Handsome Men
Yazous
White River
Kappas Old Town
Oziers Point
Antient Village of the Akansas
Good Land
Tapuchas
Ouvanpes or Wapies
Stoions River
Corn Island
Mulberry Island
Chackhumas
30
35
34

Kappas
Old Town
Ozier's Point
Ardent Village of the Akensas
Good Land
Tapuchas
in alliance with the Chickasaws
Fort
Ouyapes
Village of Wapes
Sakaums River
Corn Island
Mulberry Island
Islands
Ipitenpen
Yazous River
Chackhumas
Albatcha Bayou
Antient Land of the Ibitupas
Great Point Coupée
Bayou
Little River
Little Point Coupée
Pearl River
Alligator Island
Ofogoulas now removed to the Yazous
the Bank of the Corrois
Yazous and Corrois destroyed by the French
Fort St. Peter
destroyed by the Yazous in 1729
the Fork
Yazous River
Roebuck's Island
very good Land
the High Land of the River Yazous
Point aux Ecorces
Trout River
the Great Gulf, a Dangerous whirlpool
Good Quarries of Stone
Stone R.
the Little Gulf
Apple Island
Little River
Natchez Mountains
Silver Creek
Indian Village or Rosalia Destroyed
Lake
Herring
Saint Catherines destroyed by the Natchez in 1729
Duck River
Bienville
NATCHEZ destroyed by the French in 1730
very good Land
CHACTAWS
Flathead Indians
Bank Pearl River
This Part of the River is full of Creeks
From the Isle of Pierre
31
32
33
5
10
20
30
40
50

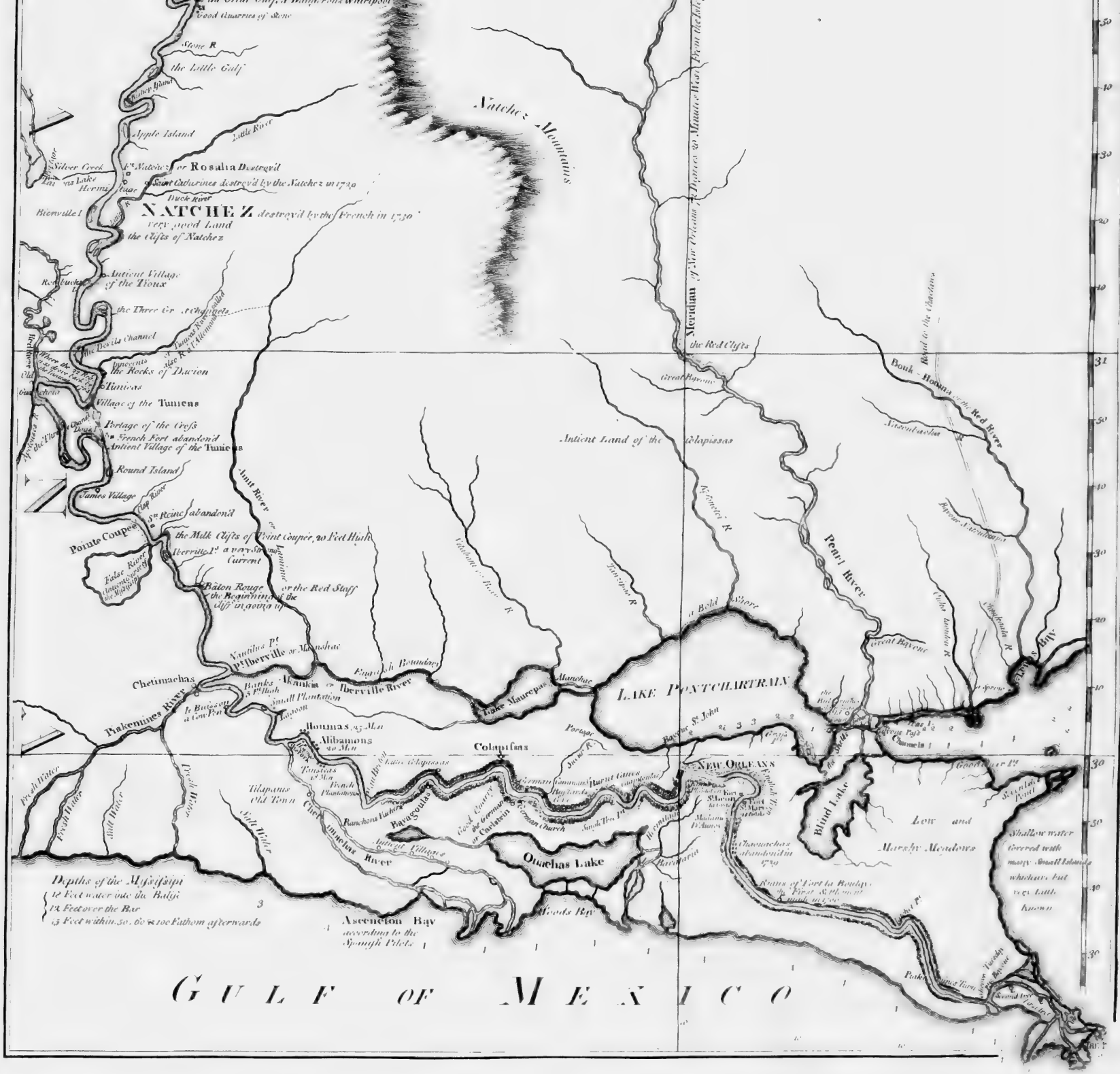
Natchez Mountains
Meridian of New Orleans & Degrees 30 Miles West from the Ferro
NATCHEZ destroyd by the French in 1730
very good Land
the Cliffs of Natchez
Rosalia Destroyd
Saint Catherines destroyd by the Natchez in 1729
Ancient Village of the Tioux
the Three Cr. Chenneles
the Devils Channel
the Rocks of Dacion
Tunicas
Village of the Tunicas
Portage of the Cross
French Fort abandond
Antient Village of the Tunicas
Round Island
James Village
Ste Reine abandond
Pointe Coupee
the Milk Cliffs of Point Coupee, 20 Feet High
Iberville R. a very Strong Current
Bâton Rouge or the Red Staff
the Beginning of the Cliff in going up
Amite River
Manchac
Nauthis Pt
Pt Iberville or Manshac
English Boundary
Chetimachas
Iberville River
Lake Maurepas
LAKE PONTCHARTRAIN
Pakemines River
Le Buisson a Cow Pen
Small Plantation
Lagoon
Hounmas 25 Mls
Alibamons 40 Mls
Colapissas
Portage
Bayou St John
NEW ORLEANS
Fresh Water
Fresh Water
Salt Water
Fresh Water
Tilapatons Old Town
Chetimachas River
Bayagoulas
Ranchos Yachets
Antient Villages
Ouachas Lake
Blind Lake
Low and Marshy Meadows
Shallow water covered with many Small Islands & whereof but very few known
Depths of the Mississipi
12 Feet water into the Balise
13 Feet over the Bar
3 Feet within 50. 60 & 100 Fathom afterwards
Ascension Bay
according to the Spanish Pilots
Woods Bay
Bouk Houma on the Red River
Antient Land of the Atapissas
Pearl River
Great Bayeou
Bayeou St John
Lake Borgne
Rigolets
GULF OF MEXICO

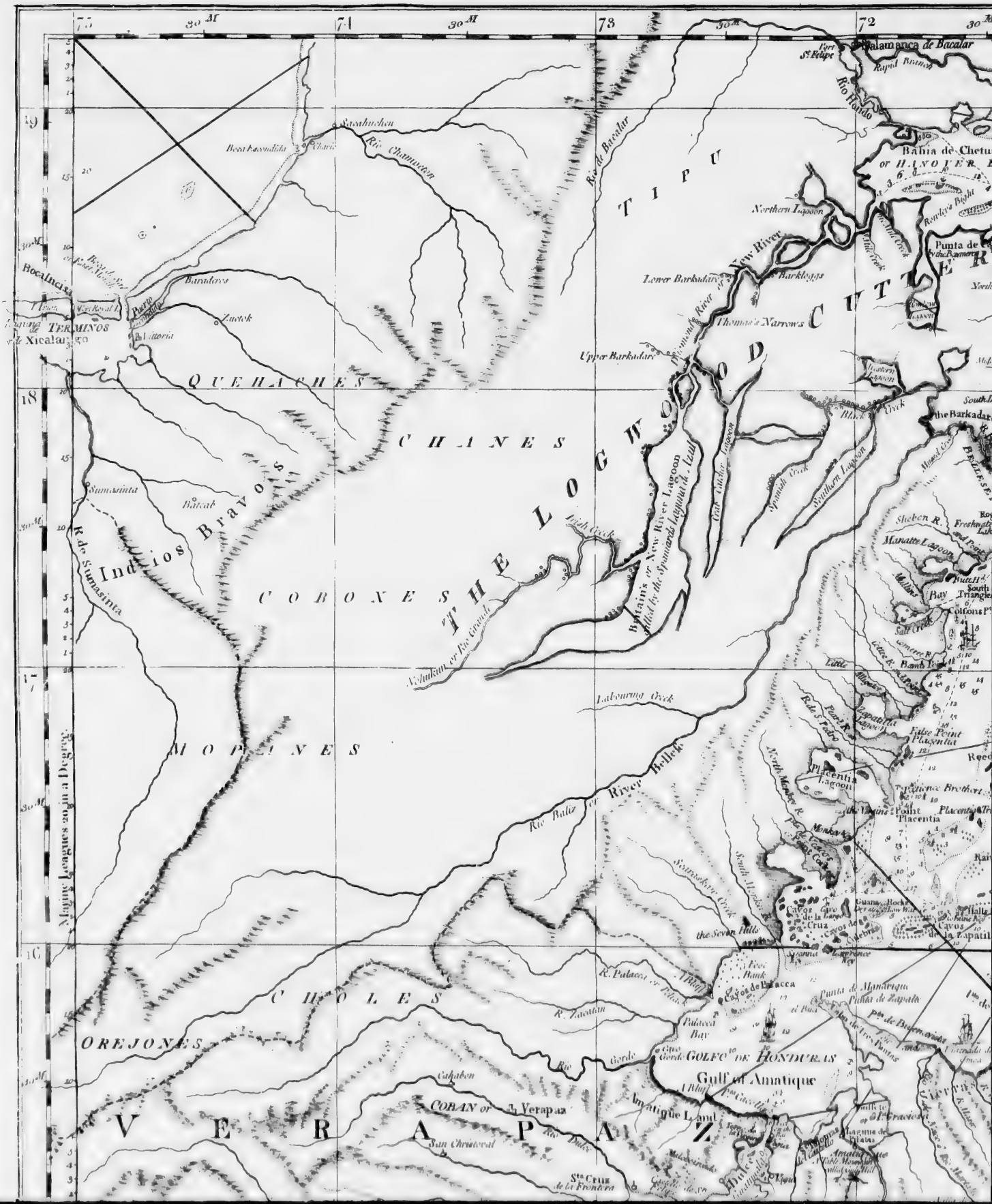
Salamanca de Bacalar
Rio Hondo
Bahia de Chetu
or HANOVER
Northern Lagoon
New River
Punta de
Lower Barkadare
Barkleggs
Thomas's Narrows
Upper Barkadare
Rio de Bacalar
Rio Chamuzen
Sasahuchen
Boca Escondida
Bocalhicis
Barradere
Luctok
TERMINOS
Xicalango
QUEHACHES
CHANES
COBONES
MOPANES
CHOLES
OREJONES
VERAPAZ
Rio de Sumasinta
Indios Bravos
Sumasinta
Balcah
Rio Belize or River Belize
Labouring Creek
Northern Lagoon
Western Lagoon
Spanish Creek
Southern Lagoon
Black Creek
Sheben R.
Manatte Lagoon
Salt Creek
Little Belize R.
Pearl R.
Rio de S. Pedro
False Point Placentia
Placentia Lagoon
Placentia
South Hooks
the Seven Hills
Cayos de la Cruz
Cayos de la Zapatilla
R. Palacca or Pilhack
Palacca Bay
Punta de Manatique
Punta de Zapatilla
GOLFO DE HONDURAS
Gulf of Amatique
Amatique Land
Rio Dulce
Cahabon
COBAN or Verapaz
San Christoval
Ste Cruz de la Frontera
Leagues on a Degree

The BAY of HONDURAS. *By Tho: Jefferys Geographer to His Majesty.*

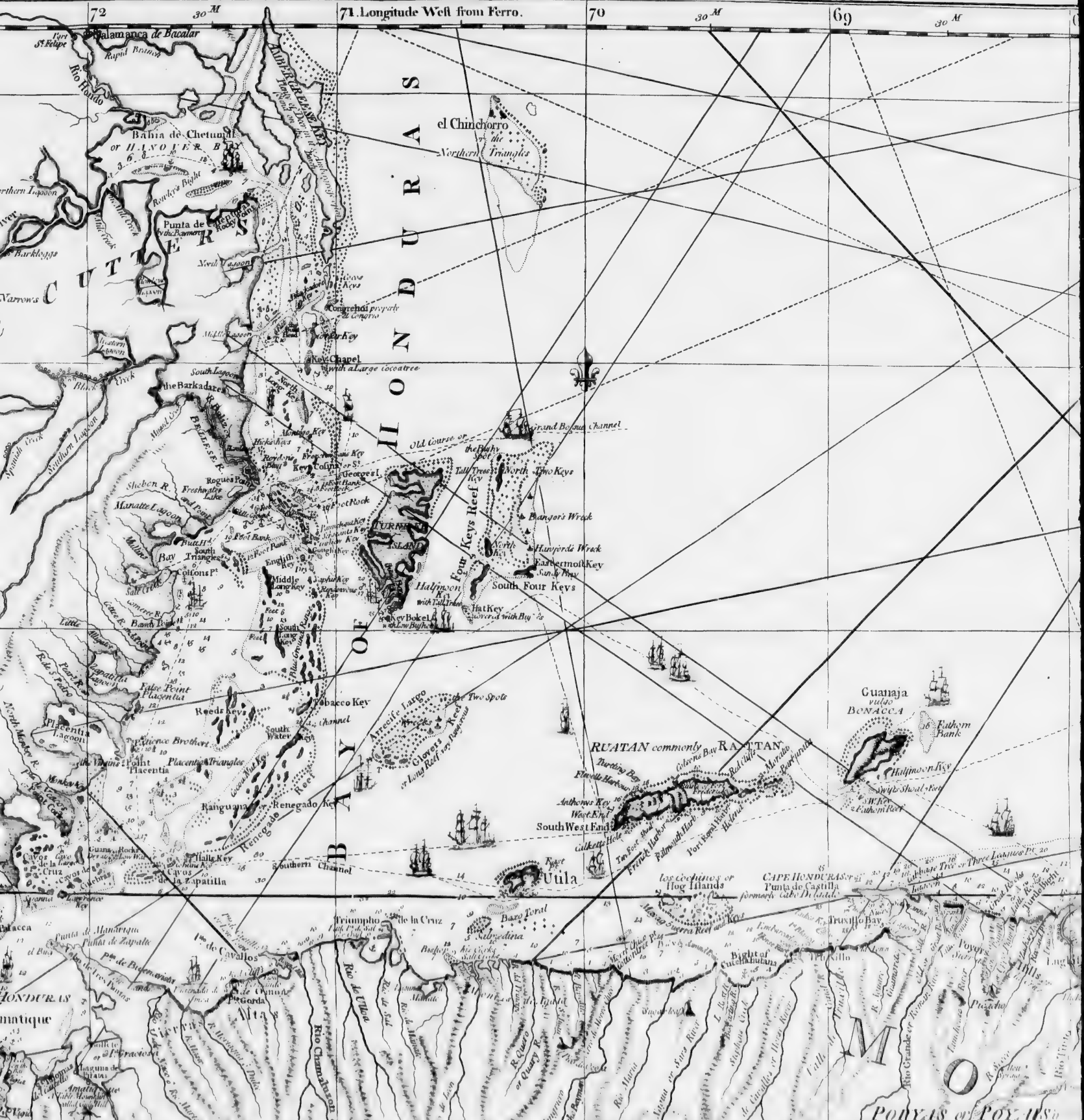

The BAY of HONDURAS. *By Tho: Jefferys Geographer to His Majesty.*

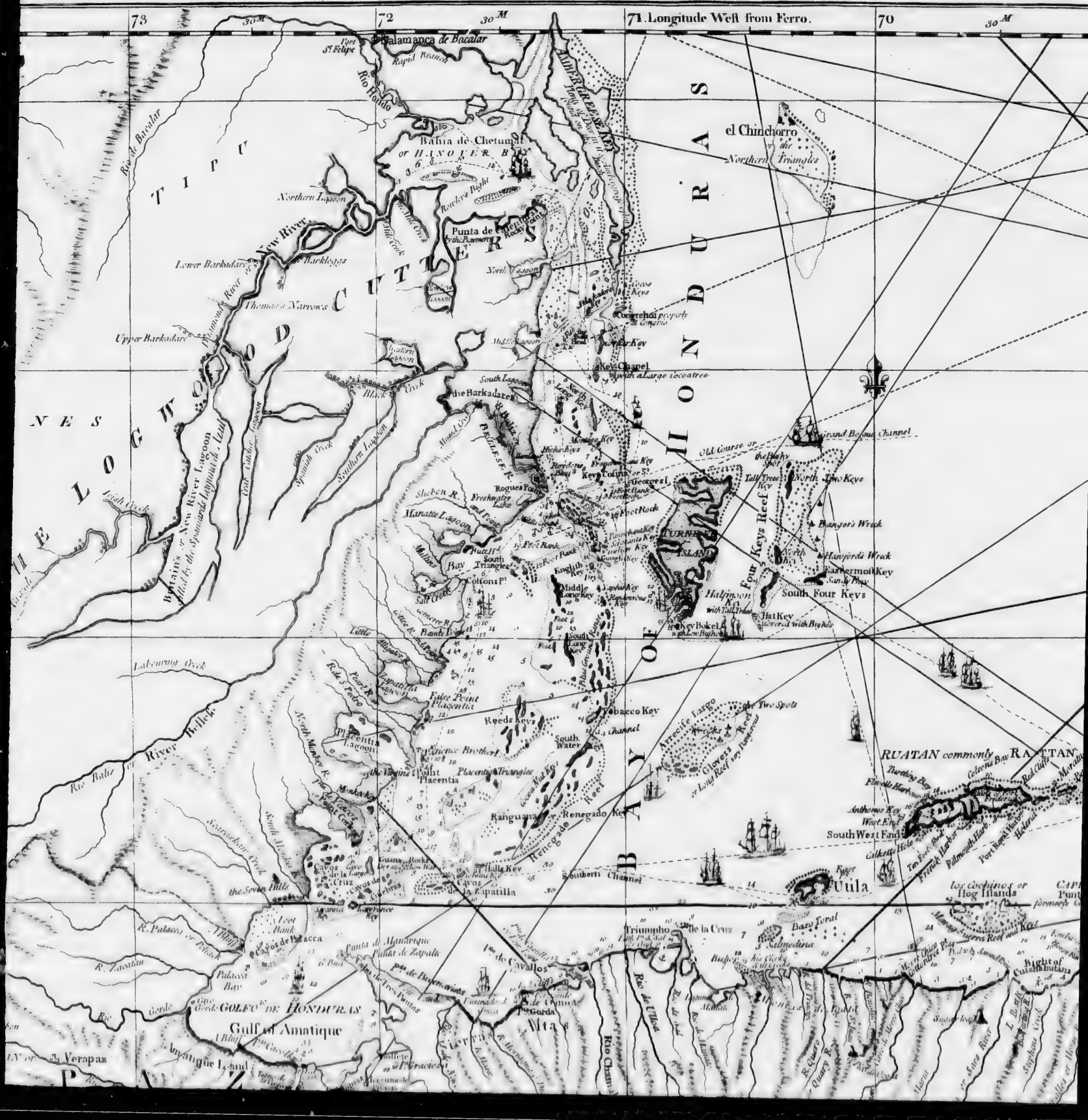

apher to His Majesty.

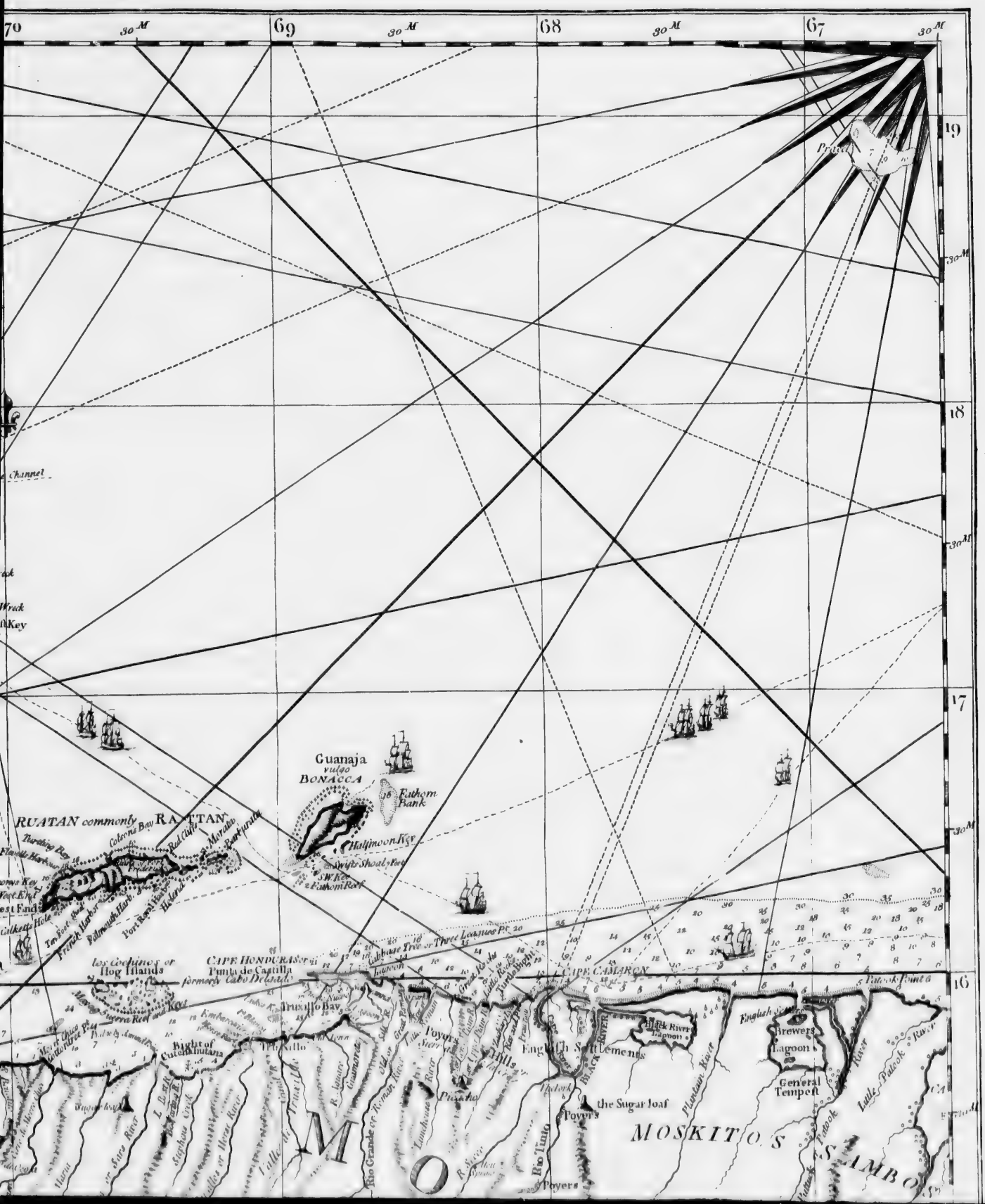
70
30 M
69
30 M
68
30 M
67
30 M
19
18
17
16
Channel
Wreck
Key
Guanaja
vulgo
BONACCA
Fathom
Bank
Halfmoon Key
Swyfts Shoals Reef
S.W. Key
a Fathom Reef
RUATAN commonly
RATTAN
Coloons Bay
Red Cliffs
Turtling Bay
Port Royal Harbour
Helena
Ten Foot Shoal
French Harbour
Calkett Hole
Cabbage Tree or Three Leagues Pt.
Lagoon
Great Rocks
Turtle Bight
Bay and Point
Patook Point
Hog Islands
CAPE HONDURAS
Punta de Castilla
formerly Cabo Delgado
CAPE CALAMON
Truxillo Bay
Truxillo
Right of
Cuchillutana
Poyers
Sierra Reef
Reef
Hills
English Settlements
BLACK RIVER
Lagoon
Brewers
Lagoon
General
Tempest
the Sugar loaf
Poyers
Pisacho
Rio Tinto
Poyers
Plantain River
English
River
Little Patook
River
MOSKITOS
SAMBO
Rio Grande or Roman River
Old or Great River
Limbocross River
Rio Sara
Rio Sara River
Lake Sara
Stephens Creek
Lake Nicaragua
Nicaragua
Rio Nicaragua
Rio Nicaragua or Desaguadero
Rio Segovia or Wanks River
Lake Segovia
Lake Chiquito
Lake Caratasca
Caratasca
Lake Caratasca
Rio Caratasca
Rio Caratasca or Black River
Rio Wanks or Segovia
Rio Wanks
Rio Wanks or Segovia
Rio Segovia or Wanks River
Rio Segovia
Rio Segovia or Wanks River
Rio Segovia
Rio Segovia or Wanks River
Rio

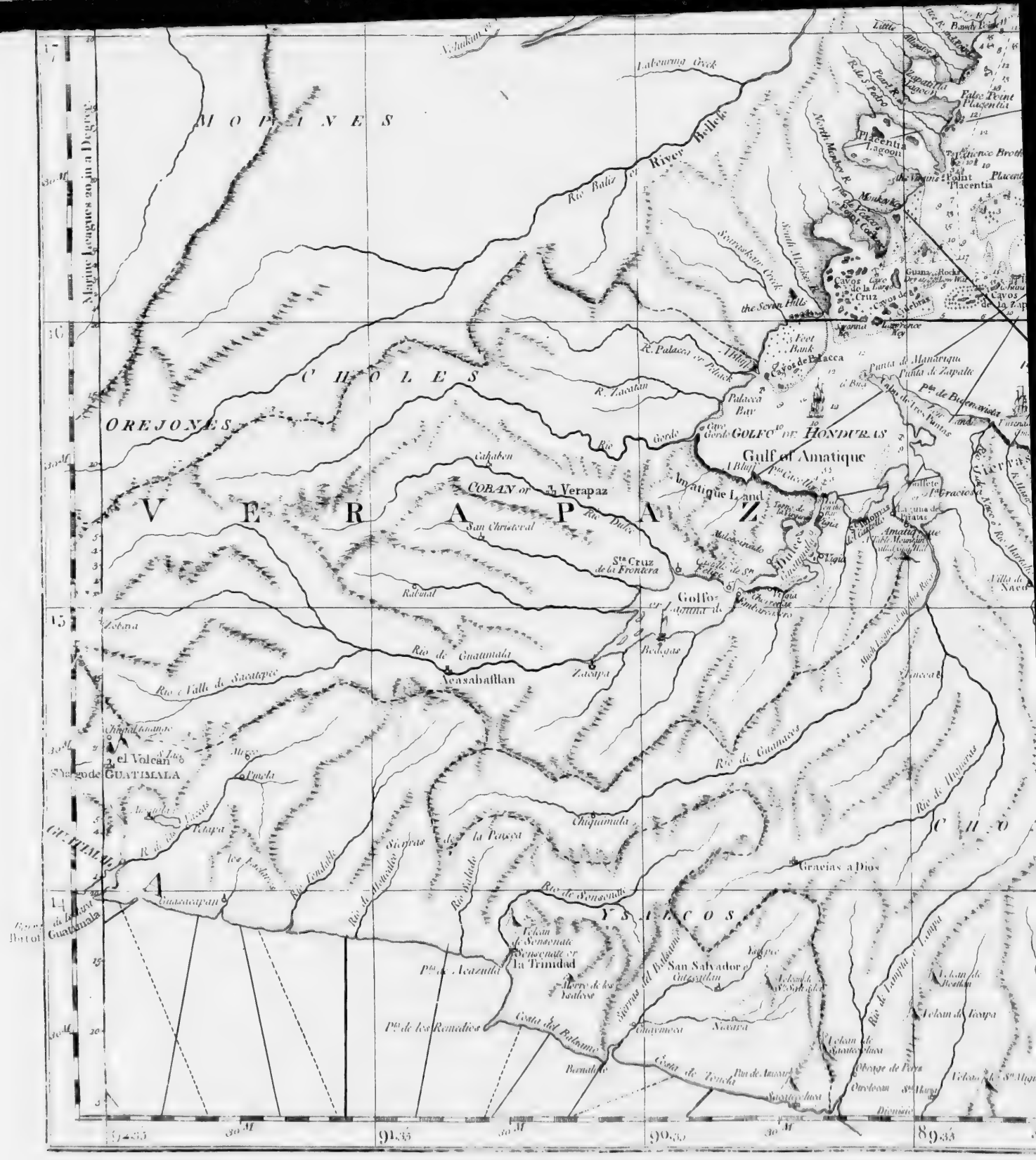
MOPANES
CHOLES
OREJONES
VERAPAZ
COBAN or Verapaz
Gulf of Amatique
GOLFO DE HONDURAS
Amatique Land
Golfo de Lacunna de
el Volcan
Volcan de Sonsonate
Sonsonate or la Trinidad
San Salvador
Gracias a Dios
Rio de Guatimala
Rio de Sonsonate
Rio de Lempa
Rio Balize or River Bellize
Laboumra Creek
Sarstoon Creek
Rio Dulce
Rio Golfo
Rio de Guamara
Rio de Hularna
Rio Salado
Rio de Mitcalco
Rio Lindoble
Costa del Balsamo
Costa de Tonola
Sierras del Balsamo
Sierras de la Paxcca
Sierras de Mitcalco
Cayos de Bracca
Cayos de la Cruz
Cayos de la Zapa
Cayos de la Vieja
Cayos de la Larga
Cayos de la Vieja
Guana Rock
Placentia Lagoon
Point Placentia
False Point Placentia
Monkey Key
Punta de Manabique
Punta de Zapatte
Pto de Bodenavista
Pto de los Remedios
Pto de Acazutla
Pto de Acazutla
Pto de Amatique
Pto de Tonola
Pto de Amatique
Pto de Amatique
Pto de Amatique

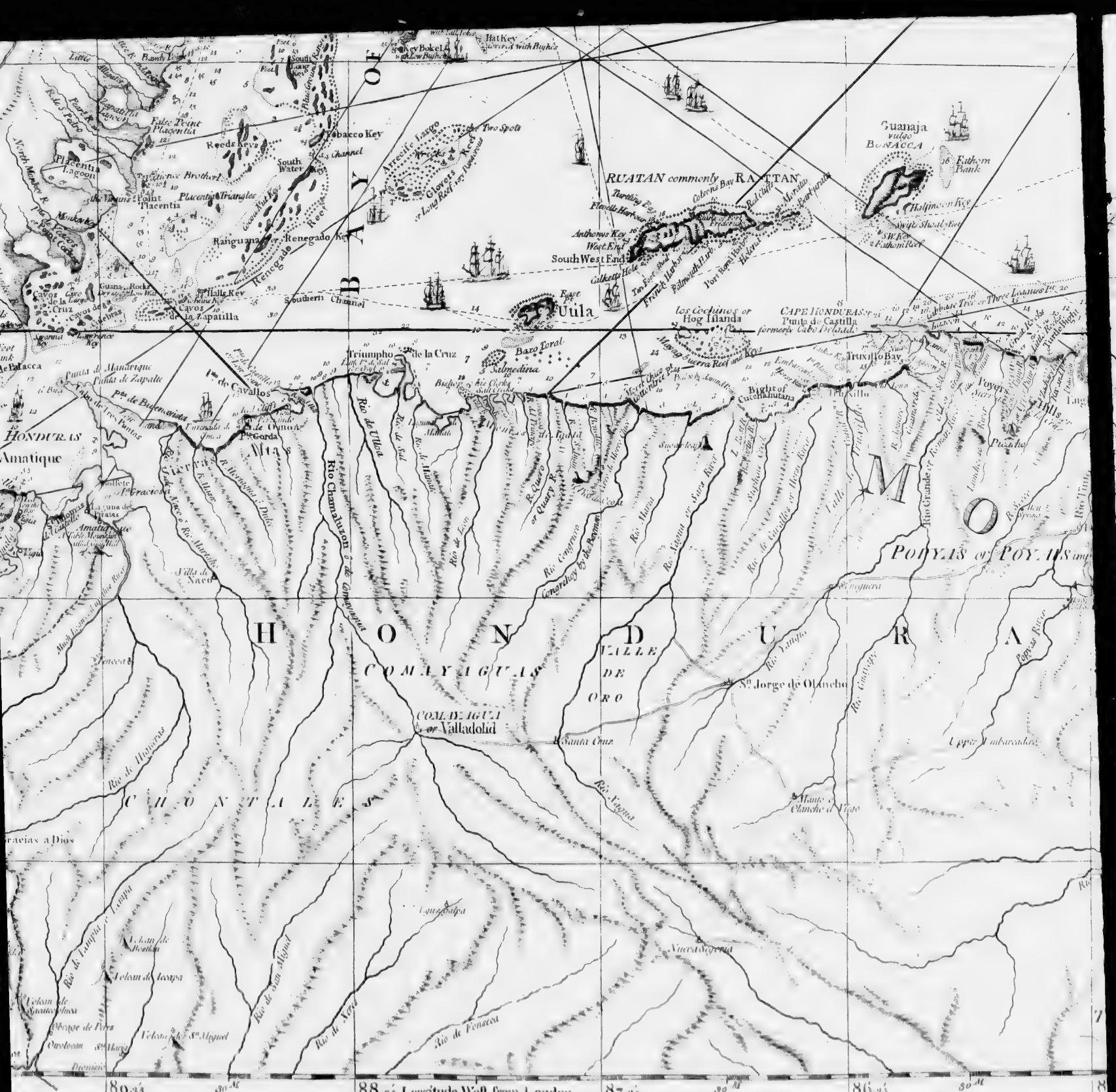
BAY OF HONDURAS
RUATAN commonly RATTAN
Guanaja vulgo BONACCA
Utila
Los Cochinos or Hog Islands
CAPE HONDURAS or Punta de Castilla formerly Cabo Delgado
Truxillo Bay
Bight of Cuchahutana
Triumpho de la Cruz
Salmedina
Baxo Toral
Rio de Ulua
Rio Chamaluzon ó de Comayagua
HONDURAS
Amatique
Sierra de Merendon
Mts
MOSQUITOS
POYAIS or POYAIS
HONDURAS
VALLE DE ORO
COMAYAGUA
COMAYAGUA or Valladolid
S.t Jorge de Olancho
Santa Cruz
CHONTALES
Gracias a Dios
Rio Grande or Romas
Rio Congrehoy
Rio Congrehoy by the Romes
Rio Ulua
Rio Chamaluzon
Rio Vaqual
Rio de Fonseca
Rio de Nombre de Dios
Rio de Tinto
Rio de Lempira
Rio de Olancho
Rio de Sula
Rio de Sta Miguel
Rio de Sta Barbara
Rio de Sta Barbara
Rio de Sta Barbara

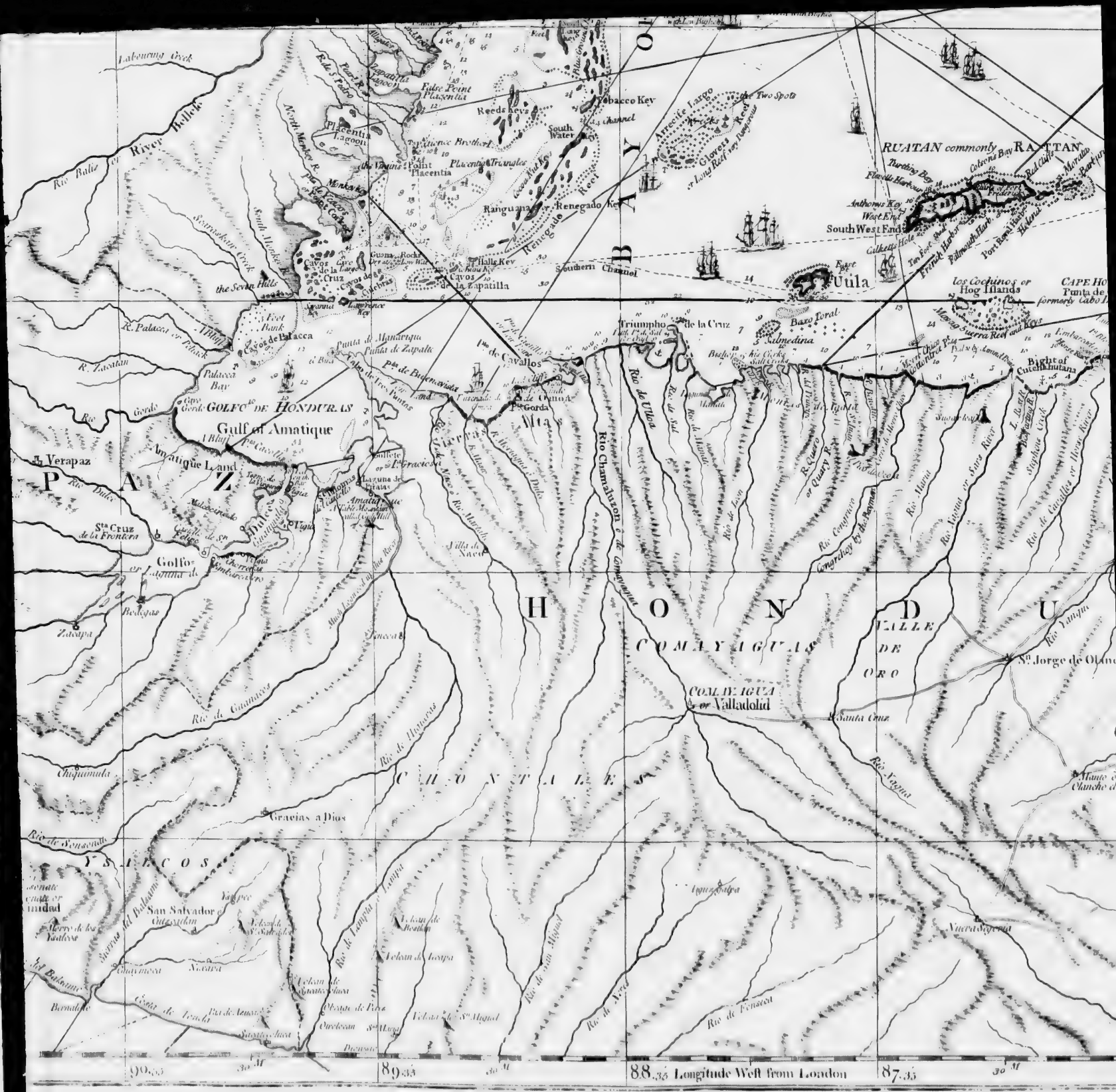
Labouring Creek
Rio Balis or River Belize
Rio Belize
Sarstoon Creek
the Seven Hills
R. Palacios or Plumb
R. Yucatan
Palacios Bay
Golfo de Dulce
Gulf of Amatique
Amatique Land
Verapaz
PAZ
Sta Cruz de la Frontera
Golfo or Laguna de
Bodegas
Zabalpa
Chiquimula
Gracias a Dios
Rio de Sensenate
SALVADORS
San Salvador
Bernaldo
Costa de Verde
Bay de Azuza
Rio de Chamaluzon & de Gongoyras
Rio de Ulua
Rio de Sula
Rio de Leon
Rio de Comayagua
Rio de Chamelecon
Rio Ulua
Rio Motagua
Rio Polochic
Rio Dulce
Rio de Caballos or Motagua
Rio Sarstoon or Sarstoon River
Rio Tinto
Rio Tampia
Rio de Tampia
Rio de Sn Miguel
Rio de Nent
Rio de Tenasco
Rio Vegua
Rio Tangua
Rio de Cavallos or Motagua
Rio Chamelecon
Rio Quebo or Quebo River
Rio Congrehay by the Romans
Rio Maria
Rio Sarstoon or Sarstoon River
Rio de Caballos or Motagua

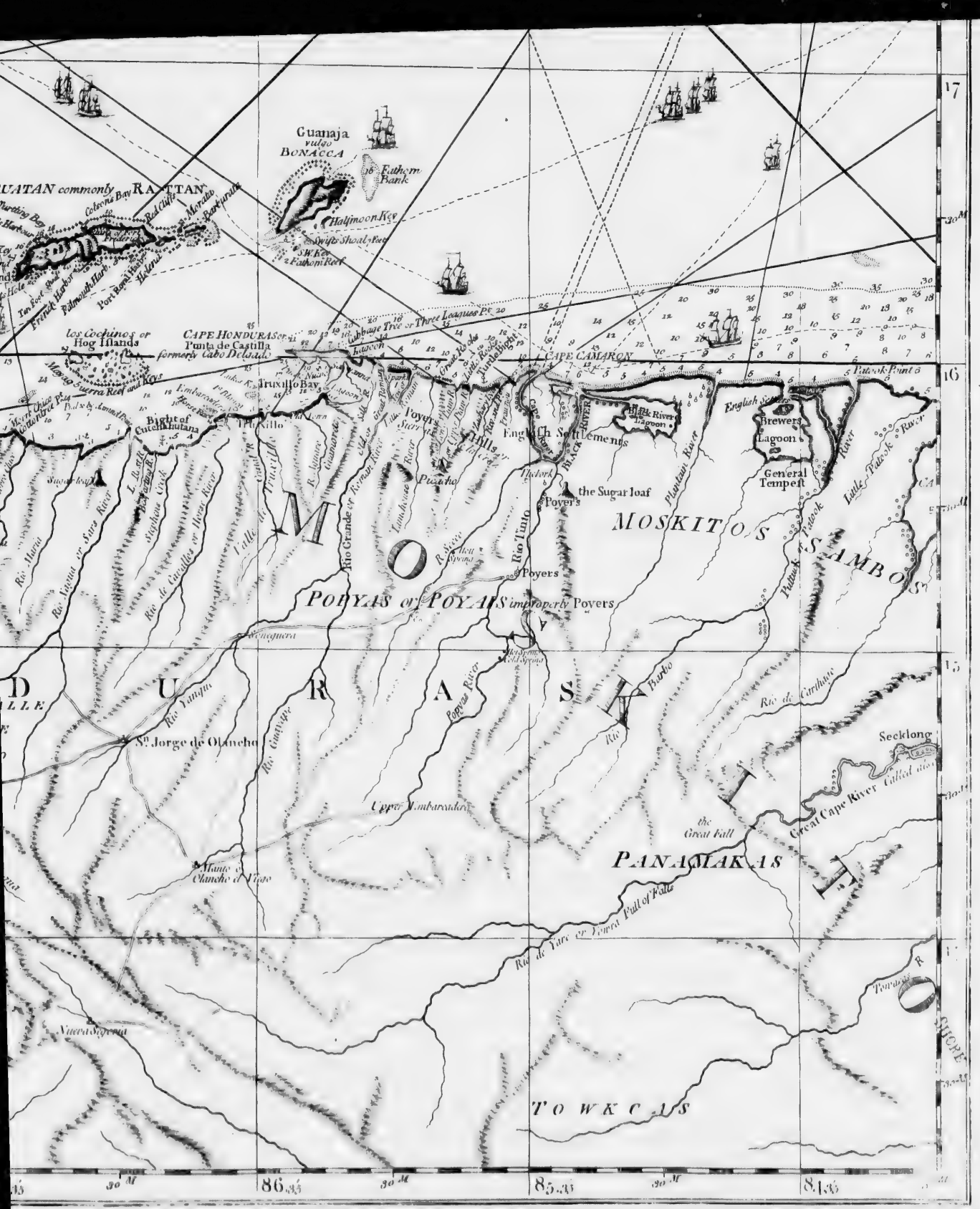
Guanaja
vulgo
BONACCA
6 Fathom Bank
Halfmoon Key
Swift Shoal & Key
SW Key
2 Fathom Reef
RATTAN
Coborons Bay
Red cliffs
Morato
Barbaruta
French Harbour
Port Royal Harbour
Helena
los Cochinos or
Hog Islands
CAPE HONDURAS or
Punta de Castilla
formerly Cabo Delsado
Cabbage Tree or Three Leagues Pt.
CAPE CAMARON
Patook Point
Truxillo Bay
Truxillo
Bight of
Cuchillutana
Poyer
Hills
English Settlements
Black River
Lagoon
English
Brewers
Lagoon
General
Tempest
the Sugar loaf
Poyers
MOSKITOS
SAMBOS
POYAS or POYAS improperly Poyers
Rio Tinto
Rio Grande or Kirnan River
Rio Maria
Rio Sancut or Sors River
Rio de Caballos or Horse River
Valle de Trucido
Plantain River
Patook River
Little Patook River
Rio Vanique
Rio Guayape
St. Jorge de Olancho
Rio Barbo
Poyas River
Rio de Caribaua
Secklong
Great Cape River
the Great Fall
PANAMAKAS
Rio de Tare or Great Fall of Falls
Vieux Sigovia
TOWKCAS
SHORE
17
16
15
30 M
86.35
85.35
84.35

NORTH SEA of t
SCALES
British and French Sea Leagues which are the Common Leagues of Spain 20 in a Degree.
Small Spanish Leagues employed by the Dutch in Guayana
Travelling Leagues in Mountainous Countries
British Miles 69½ in a Degree
80
75
70
65
60
10
5
0
5
10
Bio Grande
Carthagena
Bay of Panama
Quito
Lake of Nicaragua
Nicoya
Puerto Viejo
Cocos I.
Bonaventura
Callao
Lima
Arica
Quilca
Payta
Guayaquil
Bay of Guayaquil
Tumbez
Truxillo
Paita
Sechura
Lobos de Afuera
Lobos de Tierra
Chincha Is.
Pisco
Ica
Nasca
Arequipa
Islands unknown to the Spaniards
THE EQUINOCTIAL LINE
GALAPAGOS or INCHANTED Is
les Hermanos
I. Culpepper
I. Wenman
Norris Rocks
Bryants Rock
Redondo Rock
Abingdon I.
Bindloes Table I.
Narborough I. or I. de Plata
Norfolk I. or S. Clemente
Bindloes I.
I. de Sta. Maria
St. Christophers
I. King Charles or Mascarenas
Bay of Conception
Mansfields Lagune
Morro de Puercos
Quibdo
Cape Blanco
Cape Blanco
Cape Lorenzo
Cape Blanco
Cape Francisco
Cape Parina
Cape Blanco
Cape Malabrigo
Cape Guanchaco
Cape Carrizal
Cape Chicama
Cape Huarmey
Cape Chipana
Cape Nasca
Cape Chala
Cape Atico
Cape Islay
Cape Blanco
Cape Gallinazo
Cape Pasado
Cape Pasado
Cape Pasado

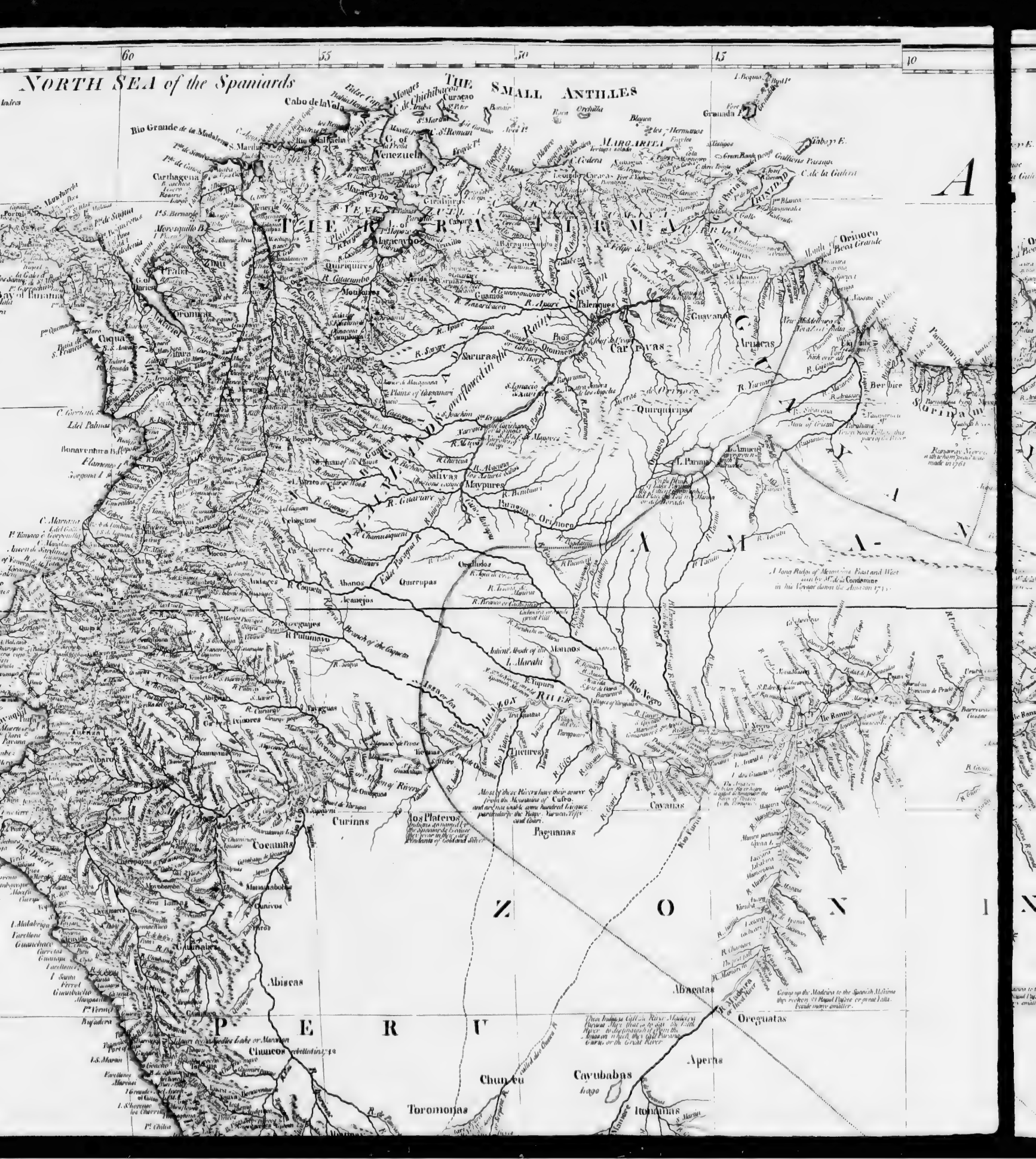
NORTH SEA of the Spaniards
THE SMALL ANTILLES
Cabo de la Vela
Rio Grande de la Madalena
Venezuela
Carthagena
Maracaybo
Curaçao
Granada I.
MARGARITA
Trinidad
TIERRA FIRME
Orinoco
Quiriquires
Cumana
Barcelona
Guayana
Caracas
Arucas
Barbice
Surinam
Quixos
Oroonoque
Popayan
Quito
Los Plateros
Curimas
Coemana
Abiscas
Chuncos
Toromonas
Cayubabas
Aperas
Abagatas
Oreguatas
PERU
ZONA
AMAZONAS
RIVER
Rio Negro
Rio Yupura
Rio Yapura
Rio Putumayo
Rio Napo
Rio Tunguragua
Rio Pastaza
Rio Marañon
Rio Ucayale
Rio Madera
Rio Topayos
Rio Xingu
Rio Tocantins
Lake Parima
L. Maracaibo
L. Parima
L. Amucu
L. Maracaibo
Lake Titicaca
Lake Paytite
Lake Rimac
Lake Chucuito
Lake Aquilo
Lake Cayubabas
Lake Yaguarcocha
Lake Tacunay
Lake Yaguas
Lake Manoa
Lake Dorado
Lake Eldorado
Lake Parima
Lake

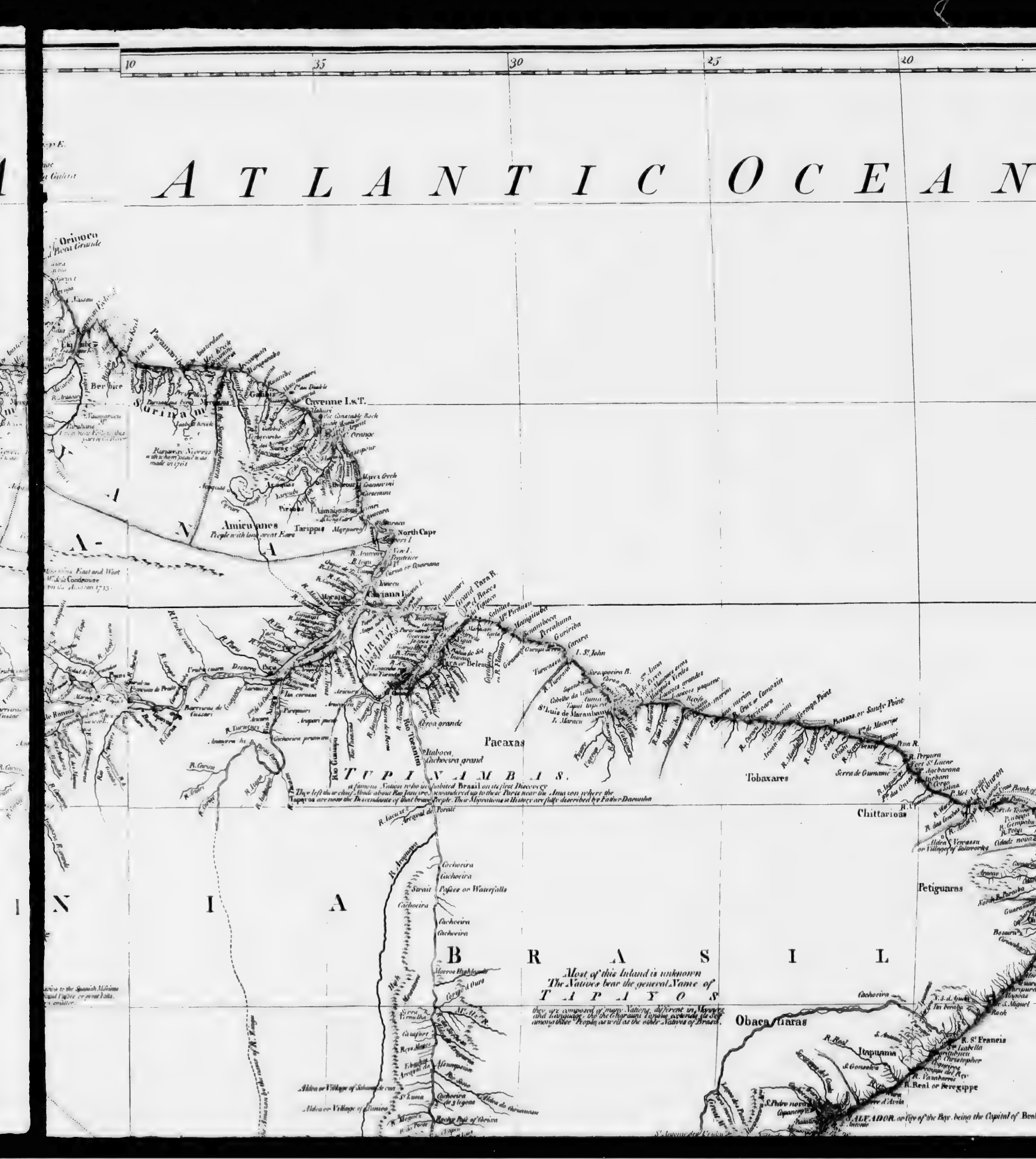
10
35
30
25
20
ATLANTIC OCEAN
Orinoco
Berbice
Surinam
Cayenne I.s T.
Amicuanes
People with long secret Ears
Tarippus
Marpuares
North Cape
Caviana I.
Mocajana I.
Pacaxas
Tobaxares
Chittarioas
Petiguaras
Obacajaras
TUPINAMBAS.
BRASIL
Most of this Inland is unknown
The Natives bear the general Name of
TAPAYOS
SALVADOR, or Bay of the Bay, being the Capital of Bra

E A N

A CHART OF FALKLAND's ISLANDS named by the French MALOUINE ISLANDS and Discovered by HAWKINS in the Year 1593.

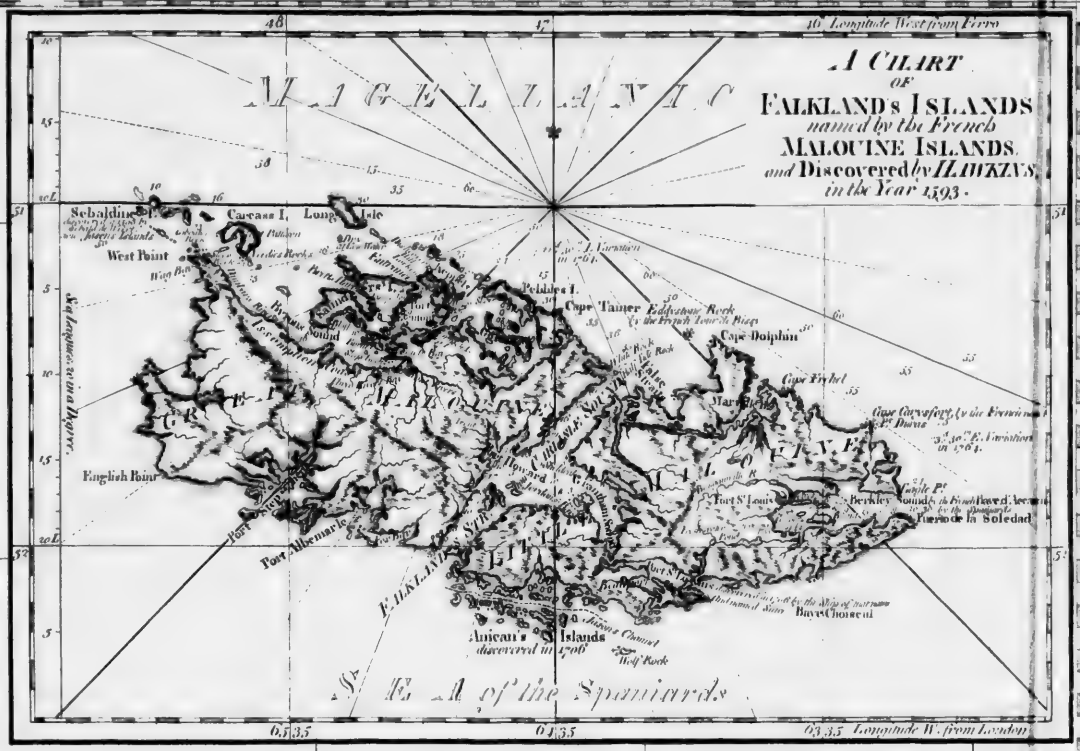

THE EQUINOCTIAL LINE

I. de Fernão de Noronha

Chittarioas

Petiguaras

Itapuama

R. Real or Seregippe

S. SALVADOR, or Bay, being the Capital of Brasil

GALAPAGOS or INCHANTED Is.
THE EQUINOCTIAL LINE
Isles known to the Spaniards
Norberenah I. or I. de Plata
Norfolk I. or S. Clemente
Bay of Guayaquil
C. Blanco
PACIFIC OCEAN
OR
Recreation I.
Isle Pepys or Tripod I.
0
5
10
15
20

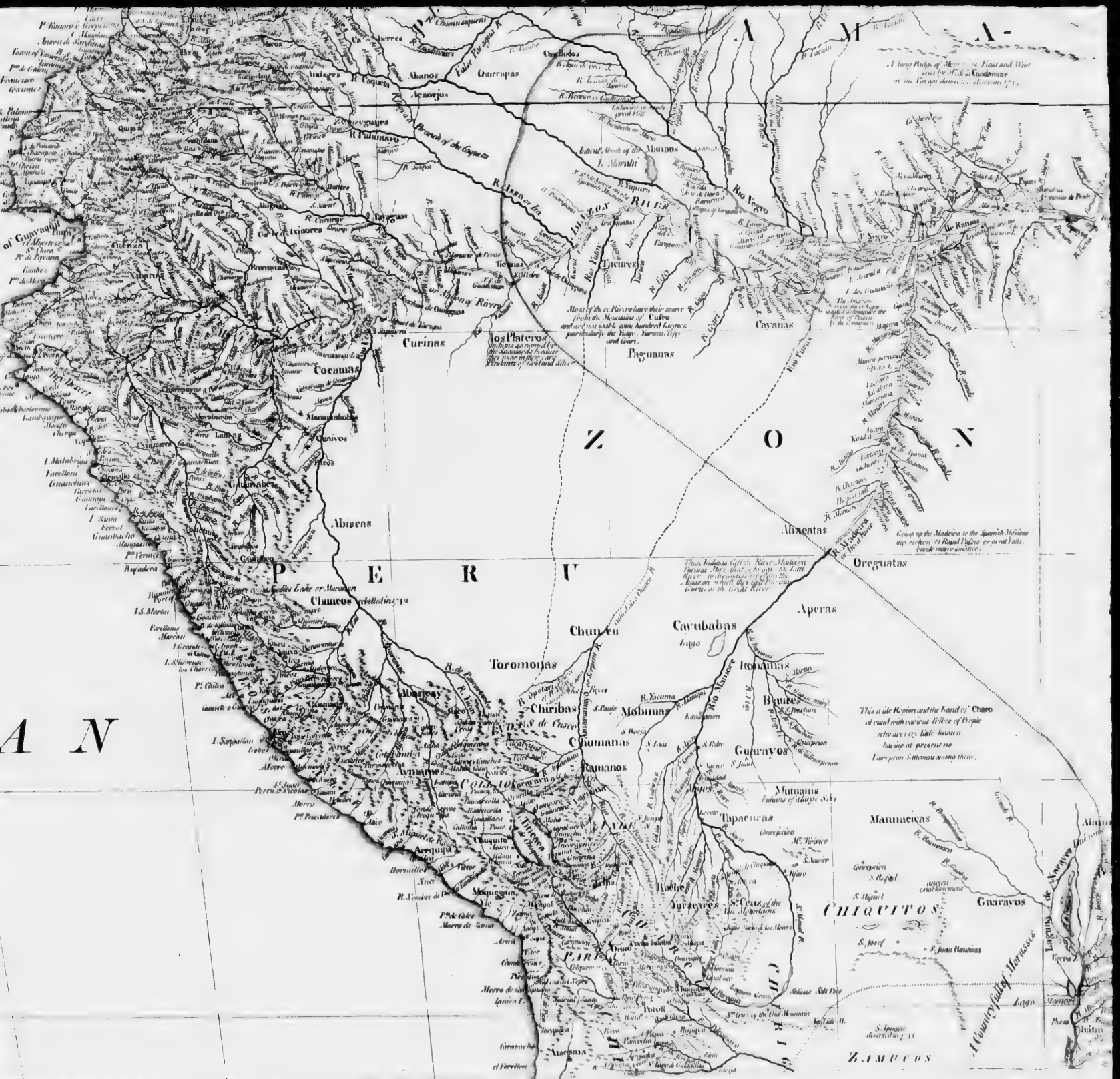
A M A -
Z O N
P E R U
Curinas
Cocamas
Abiscas
Chuncos
Chunchu
Toromonas
Cavubabas
Aperas
Oreguatas
Abagatas
Mobumas
Chumanas
Ramanos
Guaravos
Itonamas
Baures
Curavos
Mutuanis
Tapacuras
Mannaeicas
Chiquitos
Guaravos
Zamucos
Cayanas
Pacunanas
Los Plateros
Rio Negro
Rio Madera
Rio Maniore
Rio Mamore
Rio Beni
Rio Pilcomayo
Rio Paraguay
Lake Titicaca
Lake Parime
Lake Xarayes
Potosi
Arequipa
Cuzco
Lima
Quito
Guayaquil
Abanos
Quirrupas
Iniages
Cuchudos
Pilumayo
Rio Yapura
Rio Yupura
Rio Iça
Rio Putumayo
Rio Napo
Rio Tigre
Rio Pastaza
Rio Huallaga
Rio Ucayale
Rio Apurimac
Rio Vilcanota
Rio Desaguadero
Rio Pilcomayo
Rio Paraguay
Rio Vermejo
Rio Salado
Rio Tarija
Rio Pilaya
Rio Pasage
Rio Grande
Rio Pisco
Rio Ica
Rio Chincha
Rio Mala
Rio Rimac
Rio Chillon
Rio Huaura
Rio Huarmey
Rio Santa
Rio Lacramarca
Rio Nepeña
Rio Guanchaco
Rio Chicama
Rio Motupe
Rio Lambayeque
Rio Piura
Rio Chira
Rio Tumbez
Rio Zarumilla
Rio Guayaquil
Rio Daule
Rio Babahoyo
Rio Vinces
Rio Quevedo
Rio Esmeraldas
Rio Mira
Rio Patia
Rio Cauca
Rio Magdalena
Rio Sinu
Rio Atrato
Rio Darien
Rio Chagres
Rio Trinidad
Rio Tocantins
Rio Xingu
Rio Tapajos
Rio Madeira
Rio Purus
Rio Jurua
Rio Javari
Rio Negro
Rio Uaupes
Rio Isana
Rio Guainia
Rio Caqueta
Rio Putumayo
Rio Napo
Rio Tigre
Rio Pastaza
Rio Huallaga
Rio Ucayale
Rio Apurimac
Rio Vilcanota
Rio Desaguadero
Rio Pilcomayo
Rio Paraguay
Rio Vermejo
Rio Salado
Rio Tarija
Rio Pilaya
Rio Pasage
Rio Grande
Rio Pisco
Rio Ica
Rio Chincha
Rio Mala
Rio Rimac
Rio Chillon
Rio Huaura
Rio Huarmey
Rio Santa
Rio Lacramarca
Rio Nepeña
Rio Guanchaco
Rio Chicama
Rio Motupe
Rio Lambayeque
Rio Piura
Rio Chira
Rio Tumbez
Rio Zarumilla
Rio Guayaquil
Rio Daule
Rio Babahoyo
Rio Vinces
Rio Quevedo
Rio Esmeraldas
Rio Mira
Rio Patia
Rio Cauca
Rio Magdalena
Rio Sinu
Rio Atrato
Rio Darien
Rio Chagres
Rio Trinidad
Rio Tocantins
Rio Xingu
Rio Tapajos
Rio Madeira
Rio Purus
Rio Jurua
Rio Javari
Rio Negro
Rio Uaupes
Rio Isana
Rio Guainia
Laguna de Xarayes
Lake Titicaca
Lake Parime
Potosi
Arequipa
Cuzco
Lima
Quito
Guayaquil
Abanos
Quirrupas
Iniages
Cuchudos
Pilumayo
Rio Yapura
Rio Yupura
Rio Iça
Rio Putumayo
Rio Napo
Rio Tigre
Rio Pastaza
Rio Huallaga
Rio Ucayale
Rio Apurimac
Rio Vilcanota
Rio Desaguadero
Rio Pilcomayo
Rio Paraguay
Rio Vermejo
Rio Salado
Rio Tarija
Rio Pilaya
Rio Pasage
Rio Grande
Rio Pisco
Rio Ica
Rio Chincha
Rio Mala
Rio Rimac
Rio Chillon
Rio Huaura
Rio Huarmey
Rio Santa
Rio Lacramarca
Rio Nepeña
Rio Guanchaco
Rio Chicama
Rio Motupe
Rio Lambayeque
Rio Piura
Rio Chira
Rio Tumbez
Rio Zarumilla
Rio Guayaquil
Rio Daule
Rio Babahoyo
Rio Vinces
Rio Quevedo
Rio Esmeraldas
Rio Mira
Rio Patia
Rio Cauca
Rio Magdalena
Rio Sinu
Rio Atrato
Rio Darien
Rio Chagres
Rio Trinidad
Rio Tocantins
Rio Xingu
Rio Tapajos
Rio Madeira
Rio Purus
Rio Jurua
Rio Javari
Rio Negro
Rio Uaupes
Rio Isana
Rio Guainia

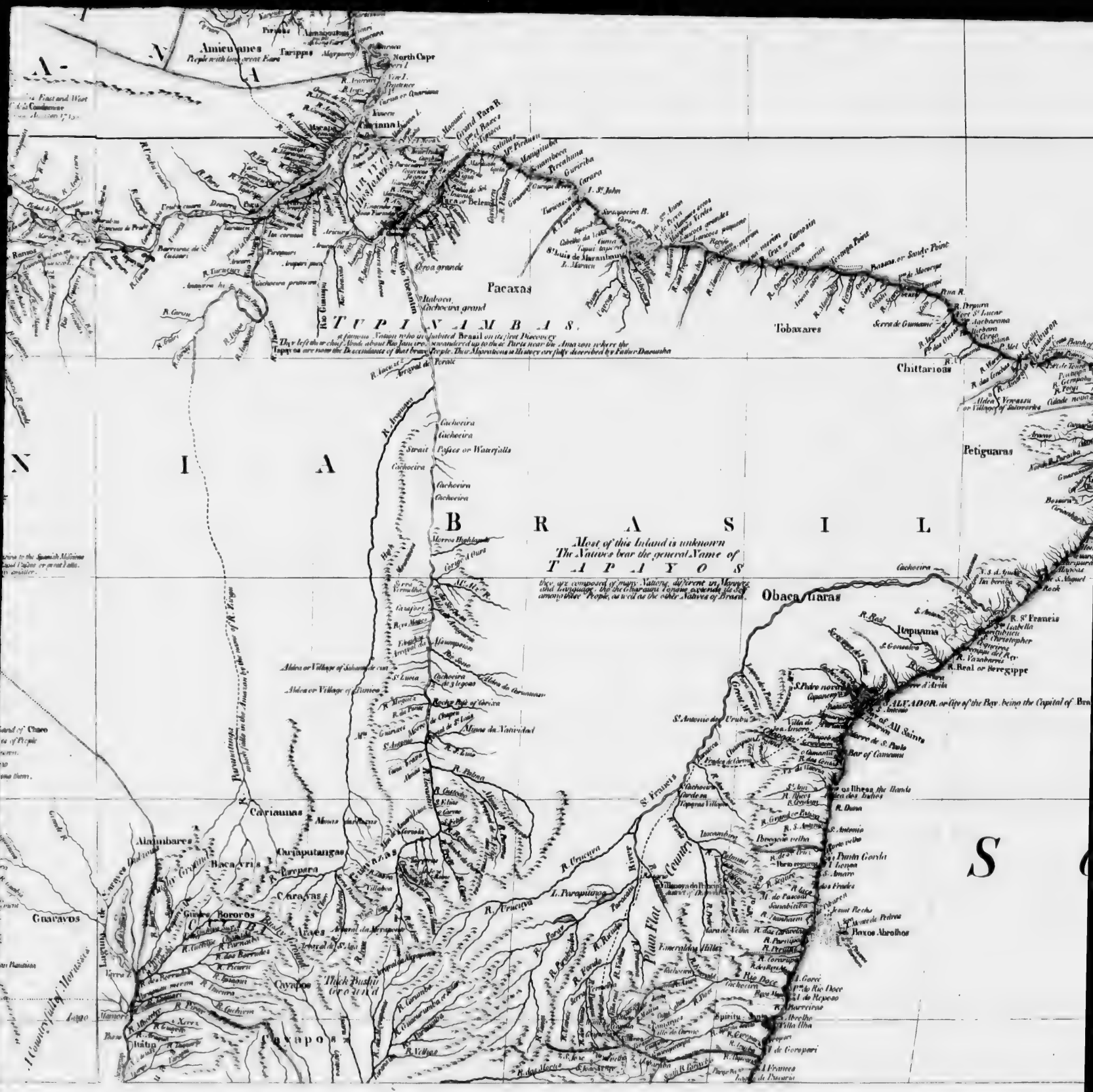
Amicuanes
People with long curled Hairs
Tarippas
North Cape
Cariana
Pacaxas
TUPINAMBAS.
a famous Nation who inhabited Brasil on its first Discovery
They left the sea coast about Rio Janeiro, & wandered up to the ne Parts near the Amazons where the Tapuyas are now the Descendants of that brave People. Their Manners & Usages are fully described by Father Daccunha
Tobaxares
Chittarions
Petiguaras
BRASIL
Most of this Inland is unknown
The Natives bear the general Name of
TAPAYOS
these are composed of many Nations, different in Manners
called Language, but the Chiarasuna Tongue expands its Use
among other People, as well as the other Natives of Brasil.
Obacajiaras
Itapuama
S. SALVADOR, or Ciy of the Bay, being the Capital of Bra
Bay of All Saints
Bar of Camamu
Porto Seguro
Caviamas
Alaimbares
Chiriaputangas
Bacayris
Caravanas
Guaravos
Coyapos
Plain Flat Country
Thick Bushy Ground
Paxos Abrolhos
Rio Doce
Espirito Santo
Villa Ilha
Geropari
Rio Grande
Lagoa dos Patos
Rio de la Plata

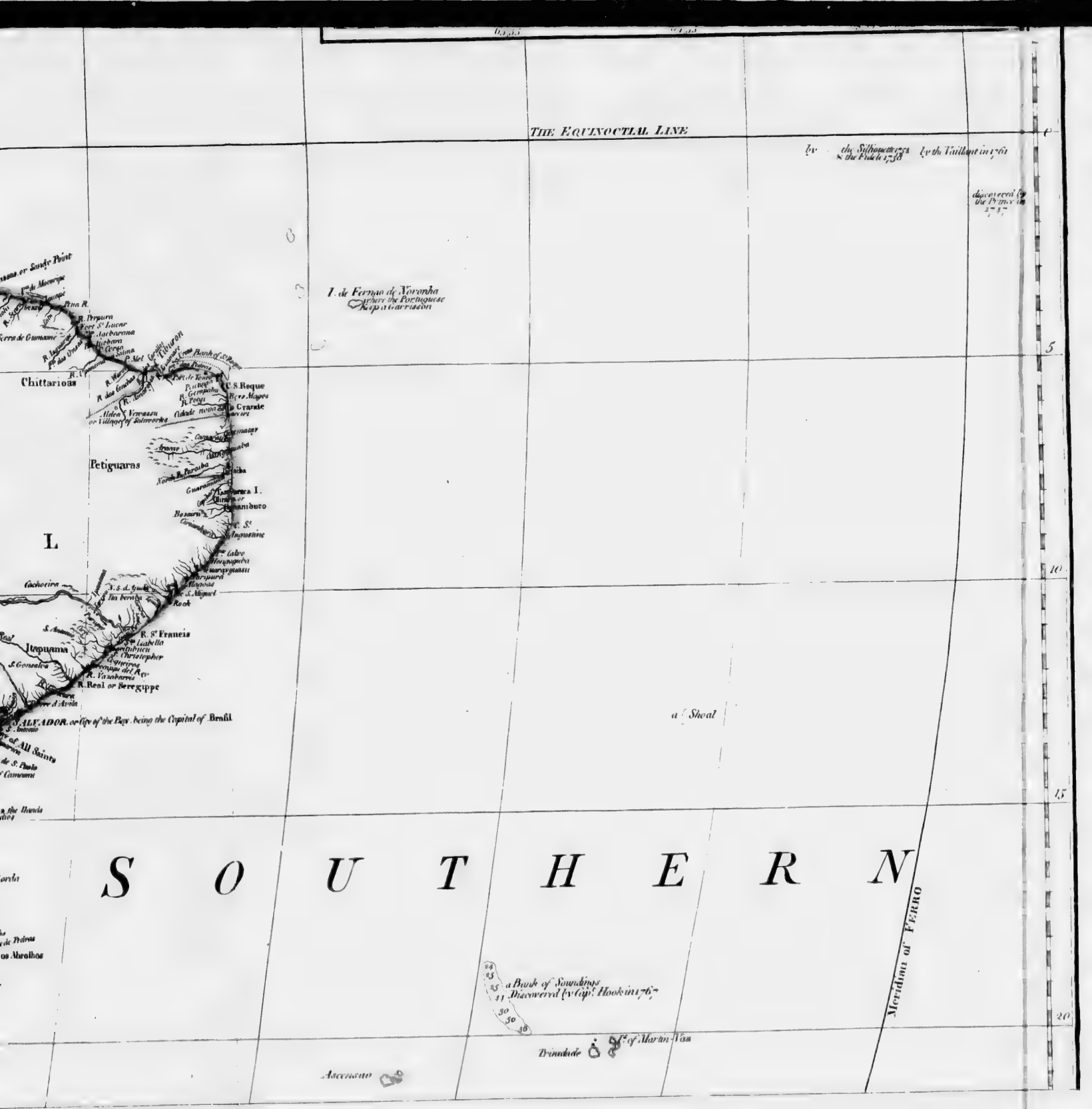
THE EQUINOCTIAL LINE
I. de Fernao de Noronha
where the Portuguese
Keep a Garrisson
Chittarioas
Petiguaras
L
Itapuama
a Shoal
SOUTHERN
Meridian of FERRO
Trinidade
Ascension
5
10
15
20

Tropic of Capricorn

GREAT SOUTH SE

DIVISION of SOUTH AMERICA *with a* SUMMARY ACCOUNT *of its Trade.*

SOUTH AMERICA is Divided into Nine Principal parts Viz.

1. **Terra Firma** *to the Spaniards*
Divided into the Governments of

Panama, Terra Firma proper, Carthagena, Darien, Rio de la Hacha, Venezuela, Caracas, Cumana, Nova Andalusia, Paria, Spanish Guiana, Popayan with Chuco, New Kingdom of Granada, Rio de la Hacha, City of Santa Fe is the Metropolis, All Terra Firma and several Islands belonging to the Spaniards, Carthagena and Panama much frequented by the Dutch & French on the trade from Carthagena, there are Pearl Islands, the Principal, which are Margarita, Cubagua, Cumana, Coche, la Roncheira, &c. the whole Country abounds in Mines of Gold and Precious Stones, Indian Corn & Rice, Trees that produce the Balsam, well known under the name of Balsam of Tolu

Panama in the Government of Popayan, City of **Panama**, with Commerce from Peru & Chili, Ships often arrive the Galleons under the Port of Carthagena, Ships from Spain, Portobelo, Terra Firma, Panama, from whence the Treasure is brought, Ships from Peru, Chili, Panama, Portobelo, Peru, Panama, Ships arrive from Peru with Treasure, Panama, Ships from

H S E A
Tobas
Río Pilcomayo
Mataguayos
Lenguas
Vilelas
MOCOBIES
Frentones
Chorotegas
Isistines
Abipones
Yaros
Mbocobis
Mimanes
Buenos Ayres
Great Plains called PAMPAS
which in the Peru Language means Vallies or Lowlands.
where as
the Indians resign in these Parts are also named Pampas
CHILI
ARAUCOS
or
ARAUCANOS
la Conception
Puelches of the Mountains
Pehuenches
Puelches or Tiguelches
Archipelago
of
Chiloe
Valparayso
Mendoza
Juan Fernandez
Port Desire

Guianas
Lenguas
Yaros
Minuanes
Patos
Parana
Pacaina
Guayra
Tape
Tape
Yaros
Yaros
Minuanes
Patos
Lagoon of the Patos
Lago de Merim
Port St Pedro
Island of St Catherine
Cape St Mary
Cape Frio
Rio Janeiro
Rio Negro
Rio de la Plata
St Antony
Buenos Ayres
Monte Video
Maldonado
Colonia
Conception de Maldonado
Ilha Grande
Ilha Grande
discovered by the Rocke
1805

Tropic^c of Capricorn

discovered in 1699

a Shoal discovered in 1721

O C E A N

Breakers Seen in 1675 by the Ship Batchelor & the Cape Hope a Swedish East-Indiaman

O Saxembourg 23^d of August 1670

A MAP
OF
SOUTH AMERICA
CONTAINING
TIERRA-FIRMA, GUAYANA, NEW GRANADA, AMAZONIA, BRASIL, PERU, PARAGUAY, CHACO, TUCUMAN, CHILI and PATAGONIA.
from
M^r D'ANVILLE
with Several Improvements *and* Additions,
and THE NEWEST DISCOVERIES.

LONDON.
Printed for Robt Sayer *and* Jno Bennett *N^o* 53 *Fleet Street,*
as the Act Directs
July the 1st 1779

N.B. Morro is a Bluff or Highland
Farellon is a Rock
This Mark ⁹ Signifies rainted or decayed

Terra Firma Indies, which are the Three most produc-
tive Branches of Trade in general known under the name of Balboa or Tolu
trees in the Government of Popayan. The City of Panama
Commerce upon Peru Chili & Terra Firma with the Islands
in the South Sea Carthagena in Terra Firma & Arequipa in Peru
& Panama, principal Ports for Goods & Silver to Lima & the most
Inland Provinces of Peru. Portobelo in Terra Firma
Lima in Peru
Panama, Portobelo & Carthagena
Panama, Portobelo & Carthagena
Panama & Portobelo
Panama & Portobelo
Panama & Portobelo

CHILI
Great Plains called PAMPAS
which in the Peru Language means Vallies or Lowlands
the Indians revenge in these Parts are also named Pampas
AUCAILS
or
ARAUCANAS
Puelches of the Mountains
Pehuencheses
Puelches or Tuelches
Archipelago of Chiloe
Chiloe
Port Desire
Bay S. Julian
Port Famine
FALKLANDS ISLANDS
Staten Land
C. Horn

I Grande

I C Y S E A

Discovered in 1756 by the Ld of Georgia
Spanish Ship Leon and
Englond
Capt. C. R.

A MAP
OF
SOUTH AMERICA
CONTAINING
TIERRA-FIRMA, GUAYANA, NEW GRANADA,
AMAZONIA, BRASIL, PERU, PARAGUAY,
CHACO, TUCUMAN, CHILI and
PATAGONIA.
from
Mr. D'ANVILLE
with Several Improvements and Additions,
and THE NEWEST DISCOVERIES.
LONDON.
Printed for Robt Sayer and Jn Bennett
East to Longitude from Ferro





IMAGE EVALUATION
TEST TARGET (MT-3)





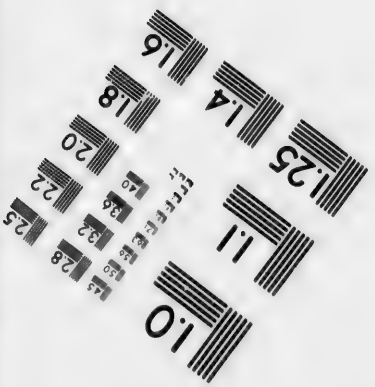

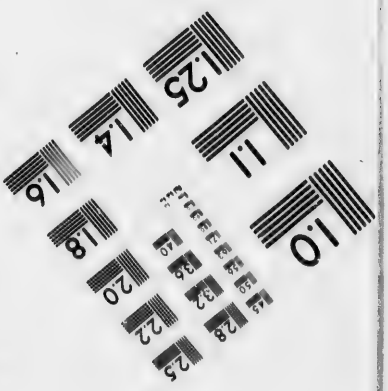

Photographic
Sciences
Corporation

23 WEST MAIN STREET
WEBSTER, N.Y. 14580
(716) 872-4503

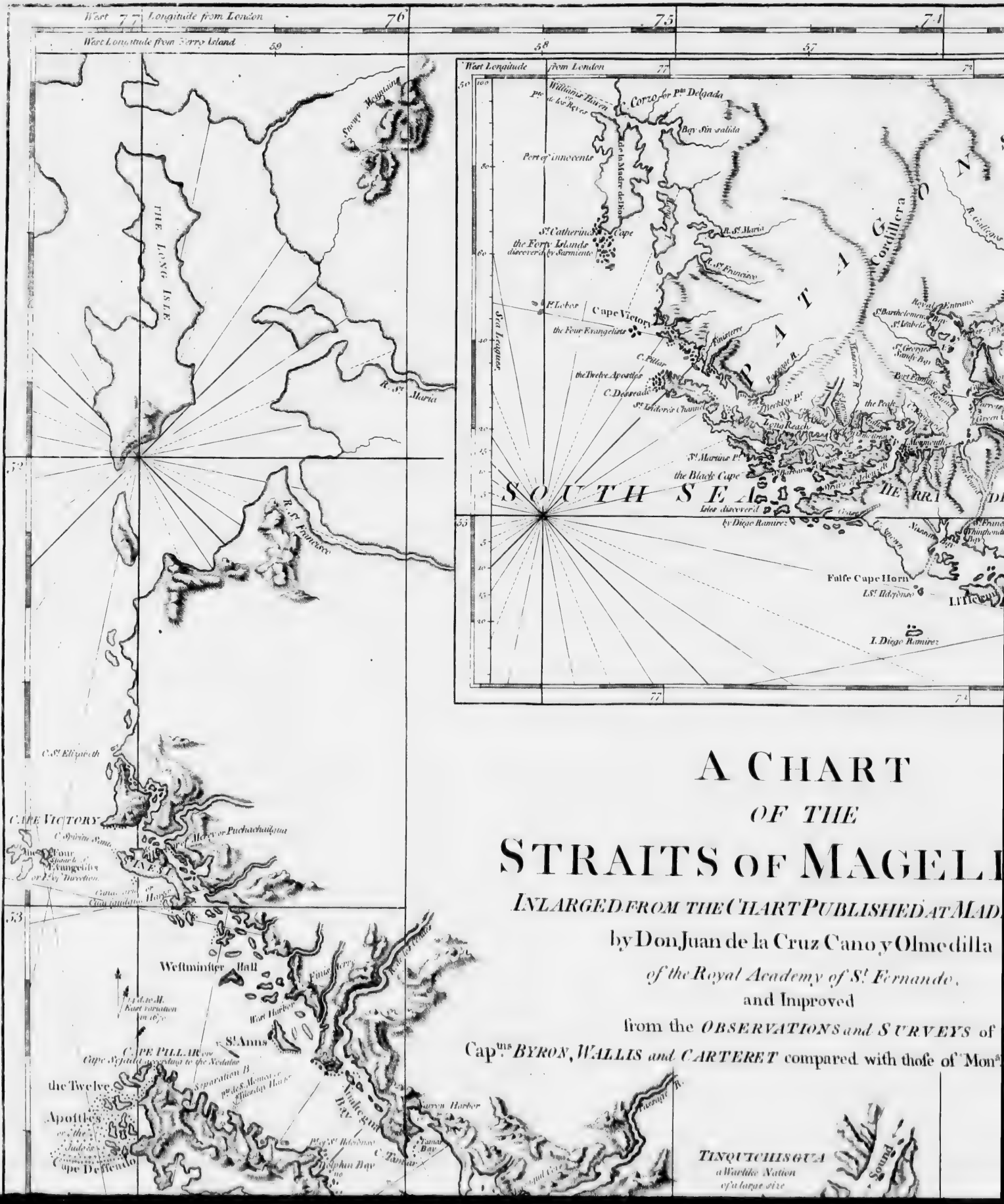

A CHART
OF THE
STRAITS OF MAGELL

INLARGED FROM THE CHART PUBLISHED AT MAD

by Don Juan de la Cruz Cano y Olmedilla

of the Royal Academy of St Fernando,

and Improved

from the *OBSERVATIONS and SURVEYS* of

Cap.ns *BYRON, WALLIS and CARTERET* compared with those of Mon.s

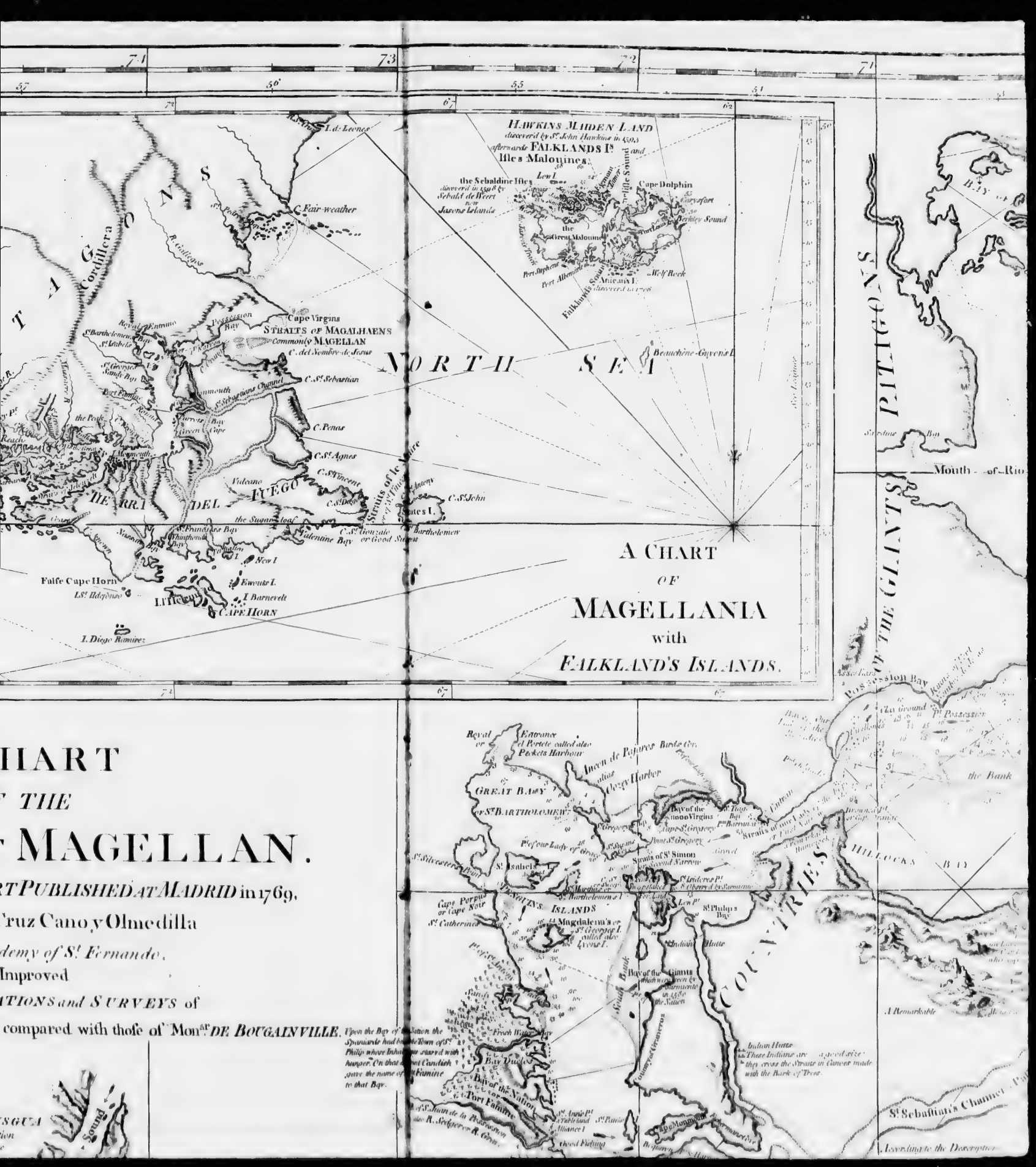

HART
THE
MAGELLAN.

RT PUBLISHED AT MADRID in 1769,

Cruz Cano y Olmedilla

demy of St. Fernando,

Improved

ATIONS and SURVEYS of

compared with those of Mon.r *DE BOUGAINVILLE.*

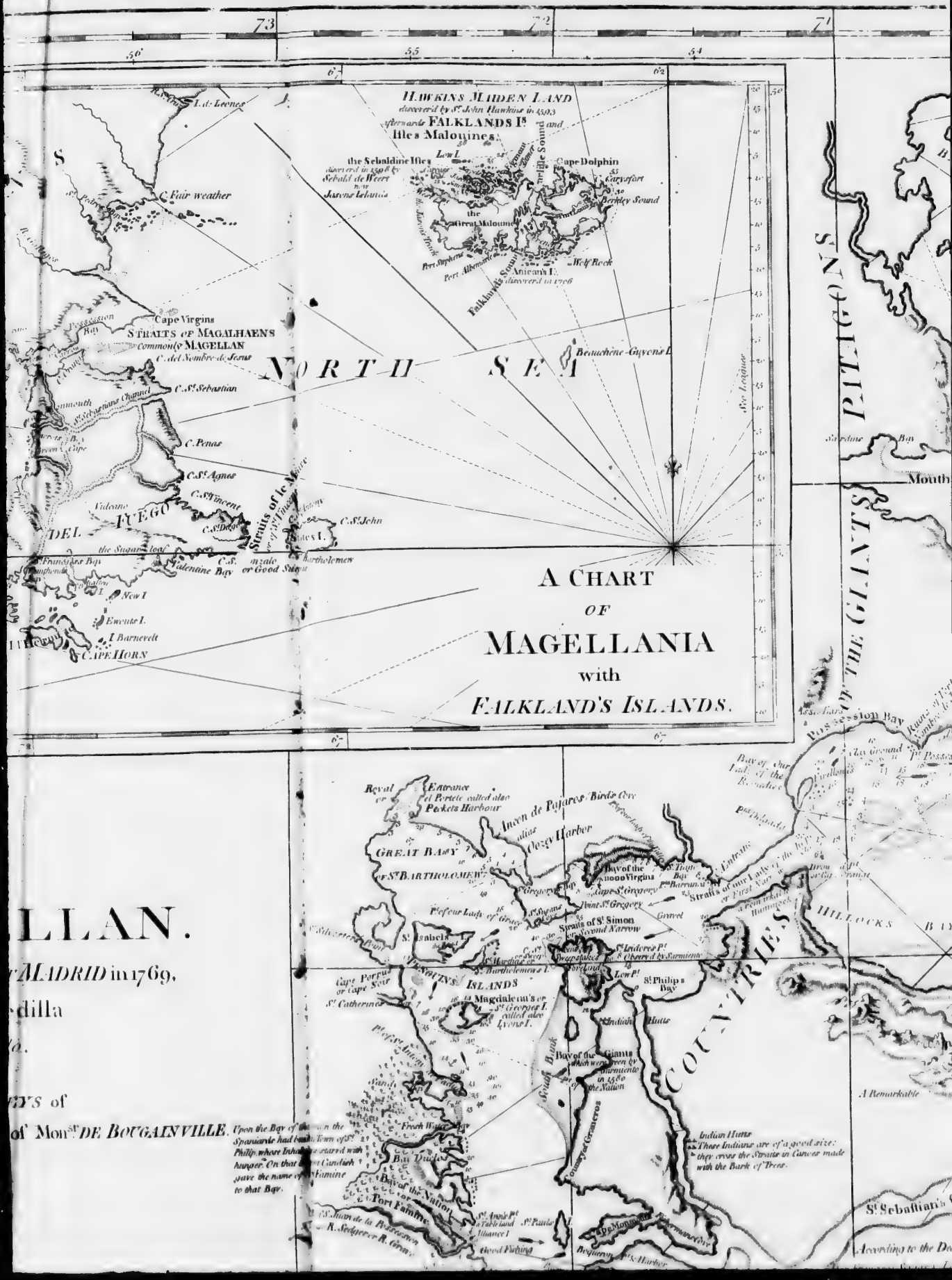
HAWKINS MAIDEN LAND
discoverd by Sr John Hawkins in 1593
afterwards FALKLANDS Is
Iles Malouines
the Sebaldine Iles
discovered in 1599 by
Sebald de Weert
Jasons Islands
Low I.
Cape Dolphin
Carysfort
Berkley Sound
the
Great Malouine
Port Stephens
Port Albemarle
Falklands Sound
Anican's I.
discovered in 1766
Wolf Rock
Fortescue Sound
C. Fair weather
Cape Virgins
STRAITS OF MAGALHAENS
Commonly MAGELLAN
C. del Nombre de Jesus
C. St Sebastian
C. Penas
C. St Agnes
C. St Vincent
C. St Diego
Straits of le Maire
C. St John
States I.
Beauchêne Guyons I.
NORTH SEA
TIERRA DEL FUEGO
the Sugar loaf
St Francisco Bay
St Valentine Bay
C. St Ignatius or Good Sign
Bartholemew
New I.
Ewouts I.
I Barnevelt
CAPE HORN
A CHART
OF
MAGELLANIA
with
FALKLAND'S ISLANDS.
PATAGONS
COUNTRIES OF THE GIANTS
Possession Bay
Mouth
Royal Entrance
el Portete called also
Pockets Harbour
Ancon de Pajares / Birds Cove
alias
Oozy Harbour
GREAT BAY
of St BARTHOLOMEW
Bay of the
11000 Virgins
Straits of our Lady
or First Narrow
Cape St Gregory
Point St Gregory
Straits of St Simon
or Second Narrow
Pt Isidore
Observed by Sarmiento
HILLOCKS
St Isabel
St Bartholemew's I.
Low Pt
St Philips Bay
Cape Porpoise
or Cape Four
St Catherine
ISLANDS
Magdalen's or
St George's I.
called also
Lyons I.
Indian Huts
Bay of the Giants
which were seen by
Sarmiento
in 1580
Sandy Bank
Fresh Water Bay
Bay Ducloss
Bay of the Nation
or Port Famine
Indian Huts
These Indians are of a good size:
they cross the Straits in Canoes made
with the Bark of Trees.
A Remarkable
St Sebastian's
Cape Monmouth
Bequieron
Harbour
Table land
Thwart Fishing
LLAN.
MADRID in 1769,
dilla
VYS of
of Mons DE BOUGAINVILLE.

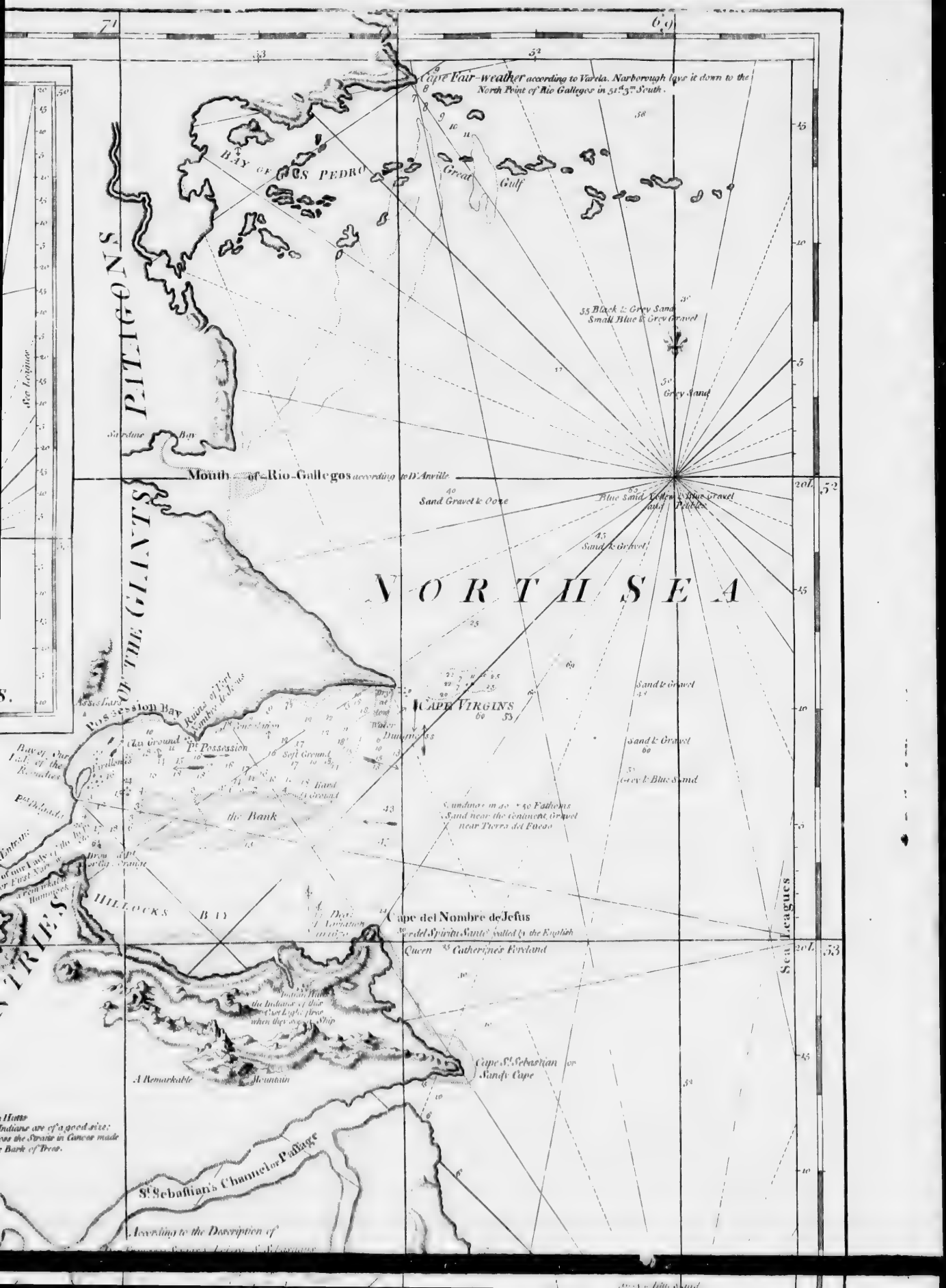
71
69
53
52
Cape Fair-weather according to Varela. Narborough lays it down to the North Point of Rio Gallegos in 51d 53m South.
BAY OF LOS PEDROS
Great Gulf
PATAGONS
THE GIANTS
55 Black & Grey Sand
Small Blue & Grey Gravel
Grey Sand
Mouth of Rio-Gallegos according to D'Anville
Sand Gravel & Ooze
Blue Sand Yellow & Blue Gravel
Sand & Gravel
NORTH SEA
Possession Bay
Pt Possession
Soft Ground
Hard Ground
the Bank
CAPE VIRGINS
Sand & Gravel
Grey & Blue Sand
Soundings in 40 & 50 Fathoms
Sand near the Continent Gravel
near Tierra del Fuego
HILLOCKS BAY
Cape del Nombre de Jesus
Queen Catherine's Foreland
Sea Leagues
Cape St. Sebastian or Sandy Cape
A Remarkable Mountain
St. Sebastian's Channel or Passage
According to the Description of

A CHART
OF THE
STRAITS OF MAGELL

ENLARGED FROM THE CHART PUBLISHED AT MADRID

by Don Juan de la Cruz Cano y Olmedilla

of the Royal Academy of S.t Fernando.

and Improved

from the *OBSERVATIONS and SURVEYS* of

Cap.ns *BYRON, WALLIS and CARTERET* compared with those of Mon.sr *DE*

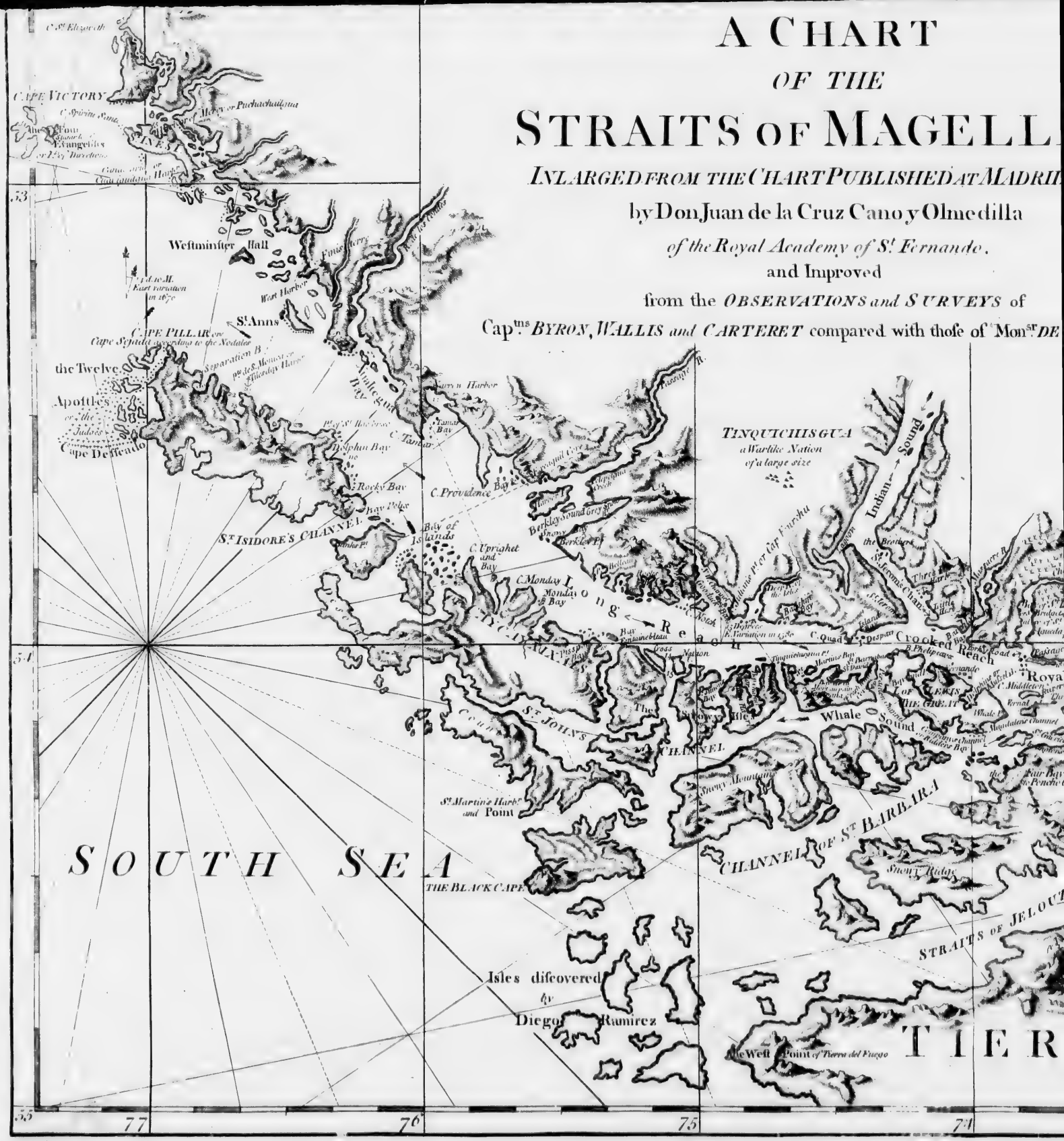

London, Printed for R. Sayer and J. Bennett

ART
THE
MAGELLAN.

PUBLISHED AT MADRID in 1769,

z Cano y Olmedilla

y of St. Fernando.

roved

ONS and SURVEYS of

pared with those of Mon.ST *DE BOUGAINVILLE.*

Upon the Bay of the Nation, the Spaniards had built the Town of St. Philip, where Inhabitants starv'd with hunger. On that account Candish gave the name of Famine to that Bay.

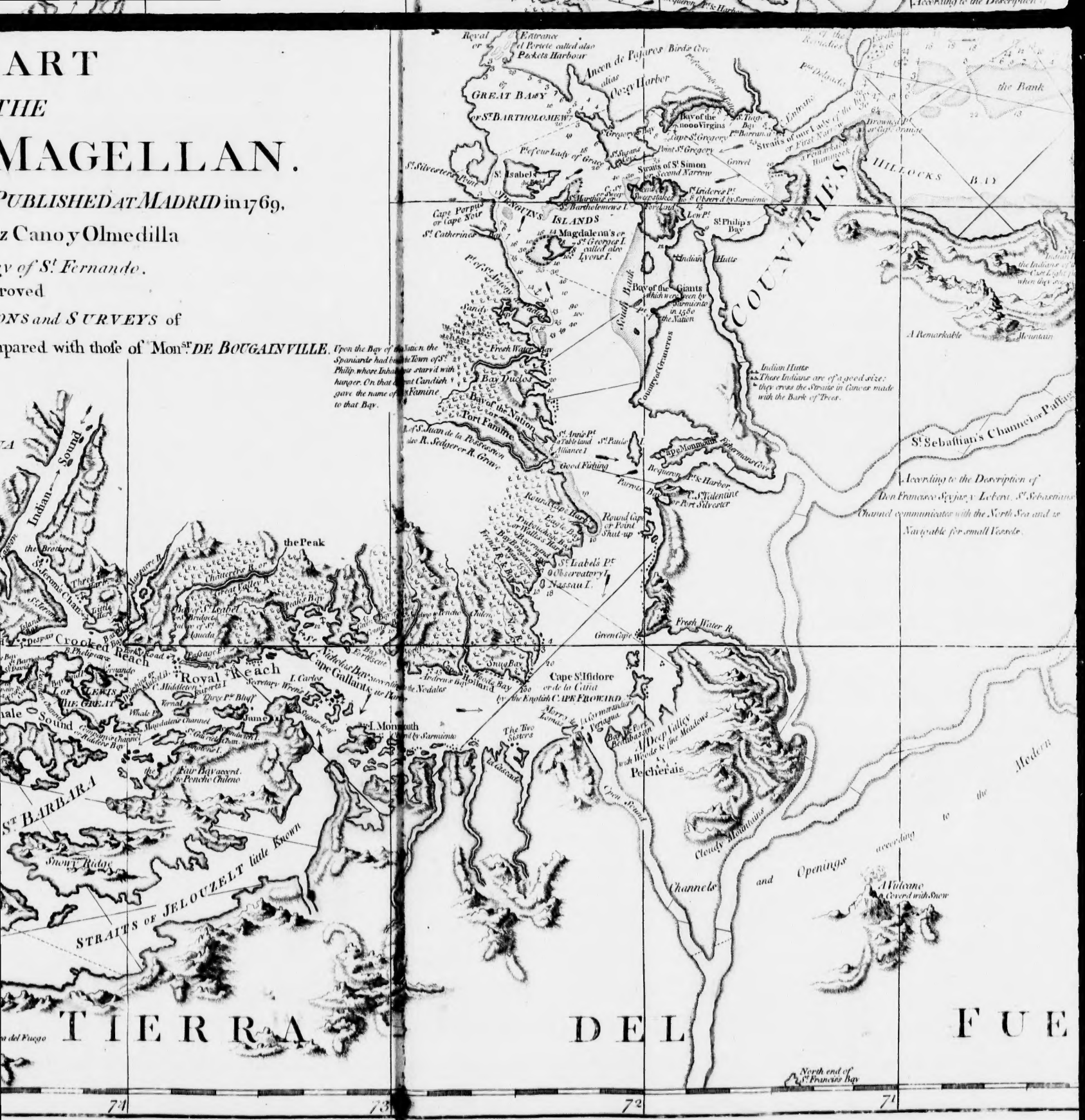

n, Printed for R. Sayer and J. Bennett Map and Printsellers No. 53 in Fleet Street as the Act directs 1st July 1775.

J. Bennett, Map and Printsellers, No. 53 in Fleet Street, as the Act directs. 1st July 1775.

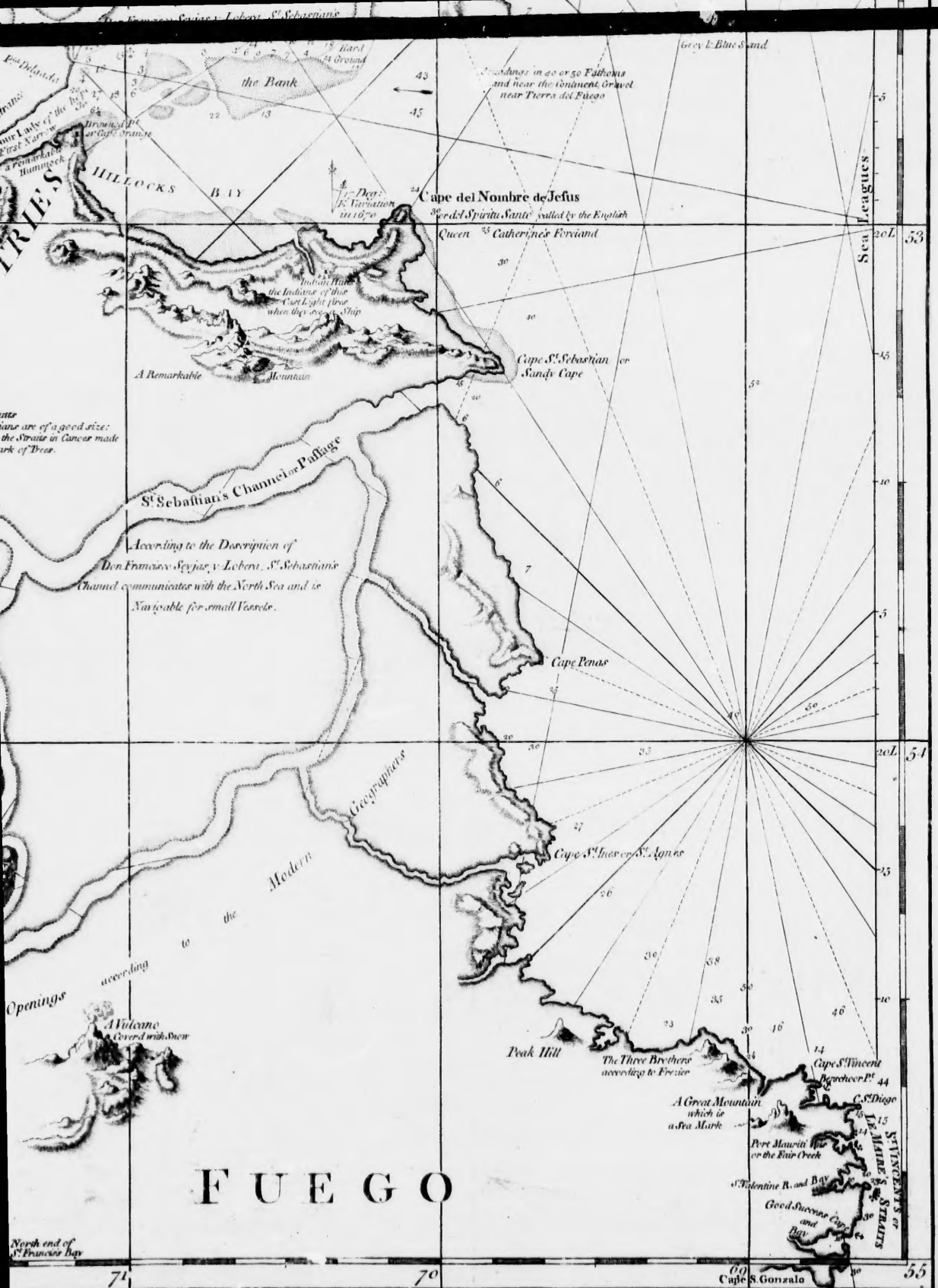
the Bank
HILLOCKS BAY
Cape del Nombre de Jesus
Queen Catherine's Foreland
Cape St. Sebastian or Sandy Cape
A Remarkable Mountain
St. Sebastian's Channel or Passage
According to the Description of Don Francisco Seyjas y Lobera, St. Sebastian's Channel communicates with the North Sea and is Navigable for small Vessels.
Cape Penas
Cape St. Ines or St. Agnes
Modern Geographers
Openings according
A Volcano Covered with Snow
Peak Hill
The Three Brothers according to Frezier
Cape St. Vincent
A Great Mountain which is a Sea Mark
Port Mauritius or the Friar Creek
St. Valentine R. and Bay
Good Success Cape and Bay
LE MAIRE'S STRAITS or
FUEGO
North end of St. Francois Bay
Cape S. Gonzalo
Sea Leagues
Grey & Blue Sand
Soundings in 40 or 50 Fathoms and near the Continent, Gravel near Terra del Fuego
Indian Huts the Indians of those Coast light fires when they see a Ship
71
70
69
55
54
53